



Notes & Key: HWS Ref: 2278


Dimensions are not to be scaled from on this document. Notify Howells of discrepancies affecting the information shown. This drawing is copyright of Howells, the trading name of Glenn Howells Architects Limited.

 Site Application Boundary  
 Sewer Easement

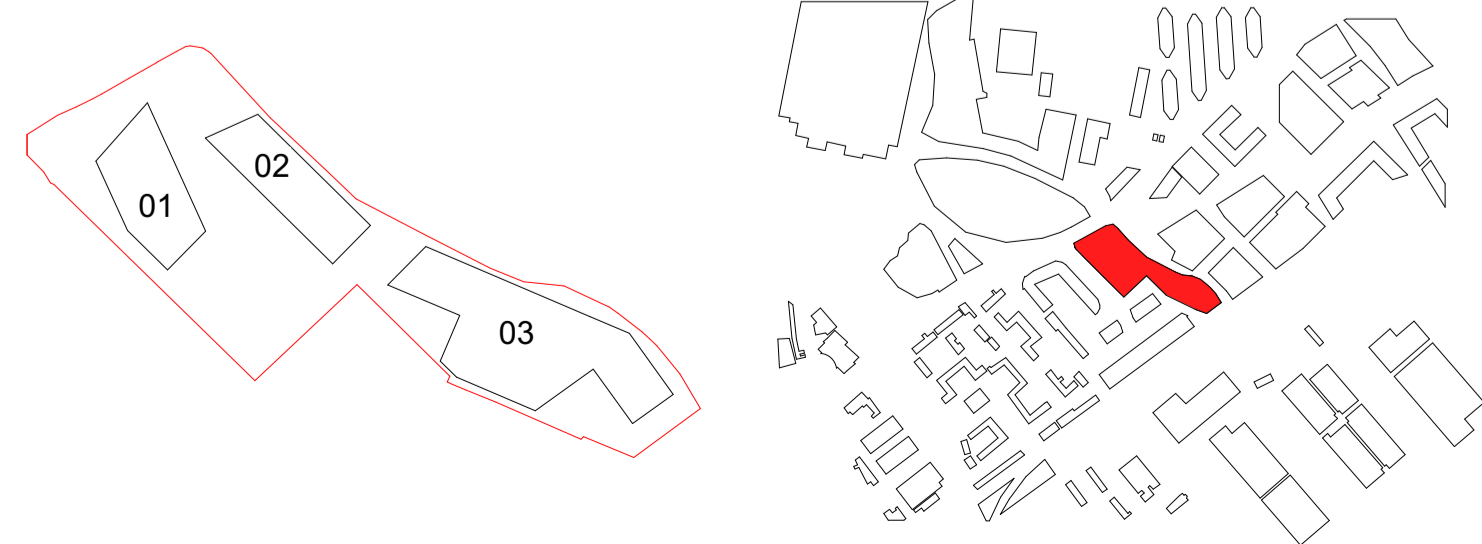
TOPOGRAPHICAL SURVEY BASED ON DRAWING:  
CSE-AC119\_001 - Booker, Battersea - Topo Survey RevB

RED LINE BOUNDARY IS INDICATIVE AND BASED ON OS INFORMATION, SUBJECT TO FINAL CONFIRMATION FROM WATKIN JONES REGARDING ITS RELATIONSHIP WITH THE LAND REGISTRY BOUNDARY.

GLENN HOWELLS ARCHITECTS TAKE NO RESPONSIBILITY FOR THE LOCATION OF LEGAL BOUNDARIES INDICATED ON THIS DRAWING.



Location:



Status:

**PLANNING**

Revision History:

P01 Issued for Planning  
P02 Issued for Planning

Checked: RK

29/04/2022 JA  
07/02/2024 SI

Project & Client:

41-59 Battersea Park Road  
Watkin Jones

File Title:

Site Location Plan

File ID:

2278-GHA-ZZ-ZZ-DR-A-05001

Scale: 1 : 1250 @A1

Revision:

P02

