


Notes & Key: HWS Ref: 2278
 Dimensions are not to be scaled from on this document. Notify Howells of discrepancies affecting the information shown. This drawing is copyright of Howells, the trading name of Glenn Howells Architects Limited.

— Site Application Boundary
 - - - Sewer Easement

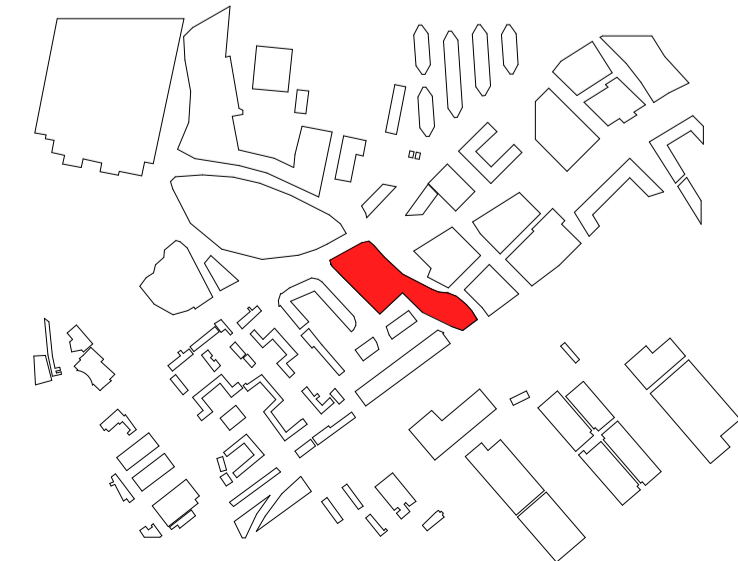
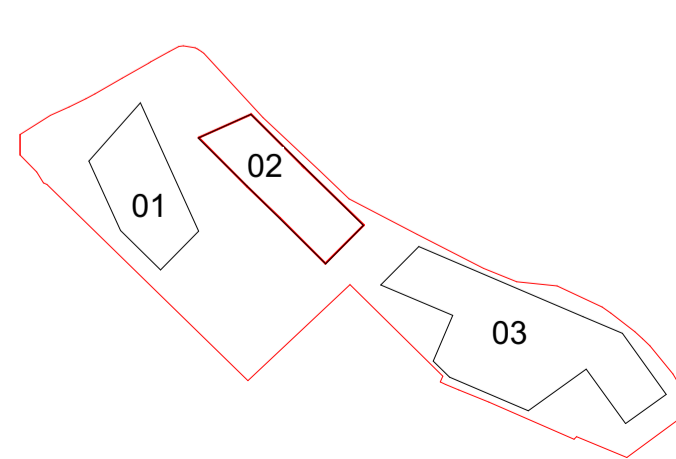
TOPOGRAPHICAL SURVEY BASED ON DRAWING:
 CSE-AC119_001 - Booker, Battersea - Topo Survey RevB

RED LINE BOUNDARY IS INDICATIVE AND BASED ON OS INFORMATION, SUBJECT TO FINAL CONFIRMATION FROM WATKIN JONES REGARDING ITS RELATIONSHIP WITH THE LAND REGISTRY BOUNDARY.

GLENN HOWELLS ARCHITECTS TAKE NO RESPONSIBILITY FOR THE LOCATION OF LEGAL BOUNDARIES INDICATED ON THIS DRAWING.



Location:



Status:
PLANNING

Revision History:

P01 Issued for Planning
 P02 Issued for Planning

Checked: AS

29/04/2022 JA
 07/02/2024 SI

Project & Client:
 41-59 Battersea Park Road
 Watkin Jones

File Title:
 Plot 02 - L07 Floor Plan

File ID:
 2278-GHA-02-07-DR-A-05607

Scale: 1 : 100 @A1

Revision:
 P02