

BELLMY STREET

BALHAM HIGH ROAD

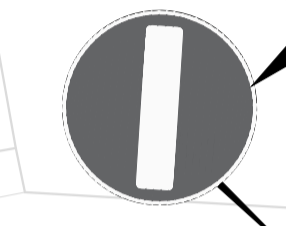
Alderbrook Primary School

Existing no entry

Aura House


53

Hall



NO ENTRY

86 to 96



801 to 98

62 to 72


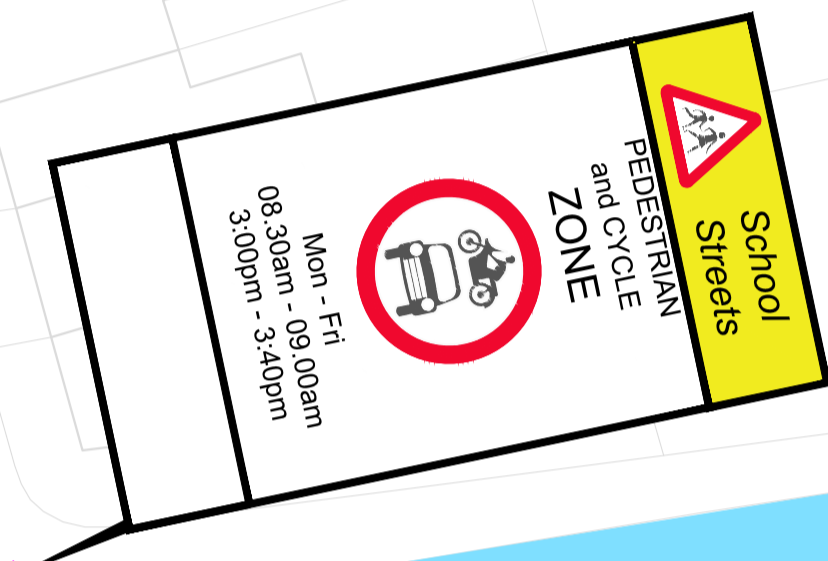
34

LOCHINVAR STREET

FIGURE 2



2 new retractable bollards (see figure 2)



**School Streets**

PEDESTRIAN and CYCLE ZONE

Mon - Fri  
08.30am - 09.00am  
3.00pm - 3.40pm

Indicative - can be used for artwork produced by school

Indicative - timings subject to public consultation

**General Notes:**

- This drawing is to be read in conjunction with all Engineer's drawings & specifications.
- All details to be checked & confirmed on site by Engineer.
- All dimensions are in metres unless stated otherwise. Do not scale this drawing.
- All diagram numbers shall be in accordance with the Traffic Signs Regulations and General Directions (TSRGD) 2016.
- Traffic management shall be in accordance with Chapter 8 of the Traffic Signs Manual and relevant codes of practice.
- All site operatives must be in full Personal Protective Equipment at all times.

THIS MAP IS REPRODUCED FROM ORNANCE SURVEY MATERIAL WITH THE PERMISSION OF ORNANCE SURVEY ON BEHALF OF THE CONTROLLER OF HER MAJESTY'S STATIONERY OFFICE. © CROWN COPYRIGHT. UNAUTHORISED REPRODUCTION INFRINGES CROWN COPYRIGHT AND MAY LEAD TO PROSECUTION OR CIVIL PROCEEDINGS. WANDSWORTH COUNCIL LICENCE NUMBER: 100019270 (2014)

Rev	Date	By	Amendments
C	May 2020	Takhor	Bottom subtitle plate removed
B	08 Oct 19	Takhor	operational time amended

Drawing Status: **DRAFT**

Project Title: **SCHOOL STREET - OLDRIDGE ROAD**

Drawing Title: **ALDERBROOK PRIMARY SCHOOL - BOLLARDS**

**LONDON BOROUGH OF RICHMOND UPON THAMES**

**Wandsworth**

RICHMOND AND WANDSWORTH COUNCILS

Scale @ A1: **NTS** Drawn By: **TH** Project No:

Date: **APR 19** Checked By:

Environment and Community Services Department

Drawing No: **1 OF 1**

Revision: **B**