
Town Centres Survey 2018

Putney

Contents

	Page
Introduction	1
Location Map	5
Summary of Results.....	6
Putney Town Centre – List of Addresses.....	12
Putney Town Centre – Location Map	13
Putney Town Centre – Summary Tables	14
Putney Town Centre – Individual Frontages	18

Introduction

There are 5 town centres in the Borough: Balham, Clapham Junction, Putney, Tooting and Wandsworth. Surveys of all the town centres have been carried out on a biennial basis since 1988. The last survey was carried out in 2016. The survey collected information on all ground floor units within the protected frontages in the town centres. Details of the occupier, use and use class were collected enabling changes in the number of units and use class to be monitored over time. The town centre boundaries used in this report include all the shopping frontages as set out in the Council's adopted Local Plan, 2016.

The information is broken down into Core Shopping frontages, Secondary Shopping frontages and protected Other frontages. This format enables the role of each shopping frontage to be monitored. Protected Core Shopping frontages are defined in the Council's Local Plan policies as being key areas in terms of shopping function, containing a high proportion of retail use; protected Secondary Shopping frontages are defined as playing an important complementary shopping role, containing a mix of retail, non-retail and other services appropriate to a shopping frontage; the protected Other frontages are defined as playing a complementary shopping role - these frontages also contain a range of town centre uses. DMPD policies DMTS3-4 set minimum thresholds of 70% and 50% of A1 units being retained in Core and Secondary shopping frontages respectively and requires the remaining units to be an appropriate A class use, whilst policy DMTS5 protects Other frontages, supports complementary uses and requires that any proposed use must be an appropriate town centre use.

Use Classes Order

The use classes stated in the report are those identified in the Town and Country Planning (Use Classes) Order 1987, as amended. The A1 retail class is broken down into A1C (Convenience) units such as grocers, bakers, butchers, greengrocers, newsagents; A1D (Durable – also called comparison goods) such as clothes, electrical goods, furniture, DIY stores and A1S (Service) units such as hairdressers and photo processing shops. Vacant units are identified by their use class e.g. A1V is a vacant retail unit, A3V is a vacant restaurant/café and B1V is vacant office. Internet cafés are categorised as A1 in this report unless internet provision is ancillary to other uses. For example, a café with only a few computers would be classed as A3.

Permitted Development

In more recent years, changes to permitted development rights have meant that fewer types of development now require planning permission. This includes change of use away from shops and related town centre uses to residential use and other uses such as schools and offices. At the same time, national policy requires that sufficient shopping facilities must be maintained to serve the needs of the local population and therefore certain permitted development rights for changes of use do not apply to identified key shopping parades -in Wandsworth

the protected Core and Secondary Shopping frontages, and other frontages in town and local centres, and the Important Local Parades. The Council has also put in place [Article 4 Directions](#) to ensure that proposals affecting public houses and bars are subject to planning permission, and to restrict permitted development rights in the core and secondary frontages and the Important Local Parades to change from a shop (A1 use) to a financial and professional services (A2) use. These came into force in August 2017. There is also an Article 4 Direction in place to resist change of use from office (B1a) to residential, which would affect the Other frontages where B1a is an acceptable use by introducing a residential use into a parade which is designed to support Core and Secondary Shopping frontages with complementary uses including those operating into the evening, and potential for future retail (A1) growth. This latter Article 4 Direction only came into force in May 2018. A degree of care must therefore be taken in interpreting policy performance shown in the survey results, as some changes of use may have occurred through permitted development.

Interpreting the survey results

To improve the analysis of vacancy rates the surveys now monitor development activity of the units within the parades, as whilst these units may be vacant at the time of the survey, refurbishment or being fitted out for new owners demonstrate an opposite and positive result of investor confidence through committed take up and/or investment in units within the parades. Further analysis of vacancies, such as the location and length of time a unit has been vacant will also take place as part of the Local Plan Review, in order to provide reliable evidence and to better understand the economic trends taking place.

When making comparisons across protected frontages and between town centres, it is important to note that market stalls in the covered markets (Tooting Market and Broadway Market) which are included in the survey as protected Other frontages, are counted as individual units, operate under a single management regime, and the splitting up or combining of the units regularly takes place. The Southside and Putney Exchange indoor shopping centres in Wandsworth and Putney town centres respectively similarly operate under a single management regime but have been assigned protected frontage designations reflecting a point in time layout of units. Unlike individual units in traditional street locations, reconfigurations of these market units and of units within shopping centres can take place without requiring planning permission. This should be noted when interpreting the data and comparing results between the town centres.

The survey includes results from previous surveys since 2004 – this provides a more realistic picture of the policy performance and health of each centre, as the longer timeframe can ‘flatten out’ short term economic fluctuations, such as the 2008 financial crisis and current Brexit uncertainty. This will also identify the longer-term effects of the sectoral shift towards online shopping and growth of office and residential population in town centres and potentially any correlation between vacancies and CIL charges, rents and business rates.

Headline results - all town centres

The town centres vary in size and have largely retained their level of retail use and low vacancy rates. The total number of units across all the protected frontages shows little change over the longer term, totalling 1443 units in 2018, compared to 1435 units in 2016, 1413 in 2014, and 1441 in 2004. The overall proportion of retail (A1) use across all the protected parades in all 5 town centres was 53% in 2018, slightly down from 57% in 2016, and in 2014, and 61% in 2004. Similarly, the combined vacancy rates across all the protected parades in all 5 town centres remains consistently low, at 9% in 2018, 8% in 2016, 6% in 2014 and 7 % in 2004. The combined retail (A1) vacancy rate was also low at 4% in 2018, compared to 5% in 2016, 4% in 2014 and 4% in 2004.

Headline results – Putney

The total number of units in all frontages has increased by 1 since 2016, with an additional 12 vacant units since 2016. The combined vacancy rate (all uses) had remained steady since at least 2004 – generally between 5-6% - however the 12% vacancy rate recorded in 2018 is a notable increase from 8% vacant in 2016. Retail A1 use comprised 54% across all frontages in 2018 which had remained at a reasonably steady rate over the medium and long term. There was a total of 21 (7%) vacant A1 units across all Putney's designated parades, totalling 7% of all A1 units in 2018, representing a marked increase from 14 vacant A1 units/5% in 2016. This combination figure includes Other frontages, where A1 retail use is not protected in favour of seeking town centre uses complementary to Core and Secondary Shopping frontages. The retail performance of individual parades varies widely and may be a function of rental/business rate differentials, footfall or the types of A1 uses occupied. For example, some types of retail use are buoyant, such as coffee bars, delicatessens and convenience retail notably small format supermarkets. The Secondary Shopping frontage at 153-175 Putney High street for example shows a high level of vacancies (6 out of 15 units, with 5 consecutive vacant units together) but on closer inspection comprise 2 of the original properties (nos.165 and 167). These 2 properties have been subdivided into 4 and 3 units respectively - some as small as 20 sq ms which may be too small to meet retailers needs and/or operate as a viable business. Some or all of these factors may help to explain why the combined policy performance of Core and Secondary Shopping frontages has fallen.

Notwithstanding this, both Core and Secondary Shopping frontages remain above the 70% and 50% thresholds for A1 units at 74%, and 59% respectively whilst Other frontages show a healthy A1 retail presence at 32%, and a much lower vacancy rate (6%). The overall proportion of retail (A1) use across all the Core Shopping frontages has reduced from a steady rate of 80% - 82% of units since 2004. Vacancy rates for retail (A1) in Putney's Core Shopping frontage had varied between 3-10% over the longer term, however this showed a significant increase to 18% (15 units) in 2018. Putney's Secondary Shopping frontages show a small decline by 3 units and from a steady rate of 62% A1 use in 2016, to 59% in 2018. There has been a marked increase in vacancy rates - from 9 units

(8%) in 2016 to 13 units (12%), and compared with the longer term steady rate of 5-8% in previous years.

Food and Drink/Evening economy

Putney shows a smaller food, drink and evening economy offer in the protected frontages than those in Balham and Clapham Junction, representing 20% (A3/A4/A5) of all units, and with a steady vacancy rate of 3% for these uses. This may be explained by the presence of an indoor shopping centre (Putney Exchange) forming a significant proportion of the protected shopping frontages and which tends to have shorter opening hours into the evening. This sector has however declined from a high of 70 units (24%) in 2014.

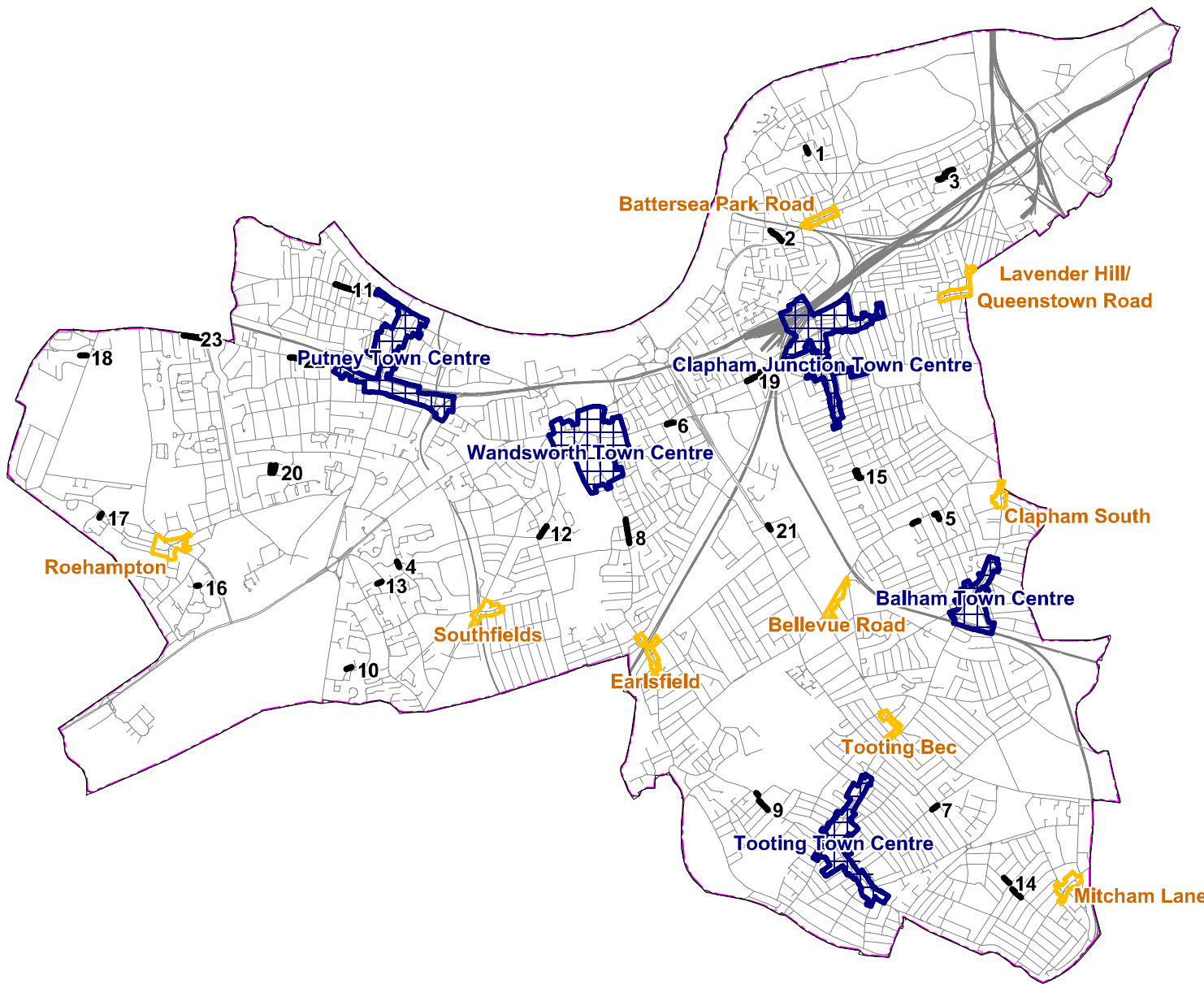
Food and drink uses, bars, pubs (A3/4/uses) and hot food takeaways are recorded as a combined use in the overall performance tables which provides a snapshot of the performance of this sector, including the evening economy as a whole, and in comparison with the more traditional shopping role. Whilst many pubs have closed in the last decade, those that do remain tend to offer meals, making the distinction between A3 restaurants and A4 pubs less clear in practice. Food and drink uses can support town centres' vitality and resilience against sectoral shifts between high street shopping and online shopping, as they attract customers into the town centre/shopping parades and tend to have longer trading hours including Sundays and into the evening, being therefore a key part of the evening economy.

Local Plan review

This report provides a snapshot of performance of the protected frontages and current Council policies DMTS3-5 which seeks to protect parades for retail (A1) and complementary uses. Updated evidence on retail needs, town centres policy and strategies will be carried out as part of the full review of the Local Plan which is currently underway. Public consultation and progress are recorded on the [Council website](#). This will consider the town centres hierarchy, changes to boundaries and protected frontages, mix of uses, and the current and emerging role of Battersea Power Station as a new town centre and shopping destination.

Further Information

For further information please see www.wandsworth.gov.uk/planningpolicy or email planningpolicy@wandsworth.gov.uk



Town Centre



Local Centre



Important Local Parade




No	Description
1	152-168 Battersea Bridge Road
2	141-185 Battersea High Street
3	275-305 & Tesco Metro, Battersea Park Road
4	129-139 Beaumont Road
5	2-14 Blandfield Road/55-61 & 81-95 Nightingale Lane
6	47-67 East Hill
7	135-153 Franciscan Road
8	171-227 Garratt Lane
9	812-842 & 911-919 Garratt Lane
10	74-88 Inner Park Road
11	50-94 Lower Richmond Road
12	169-201 Merton Road
13	2-12 Montfort Place
14	58-86 & 91-111 Moyser Road
15	172-184 & 175-189 Northcote Road/48, 59-63 Broomwood Road
16	1-11 Petersfield Rise
17	1-7 Portswood Place
18	1-6 Rockingham Close
19	115-141 St John's Hill
20	323-409 Tildesley Road
21	314-324 Trinity Road
22	271-299 Upper Richmond Road
23	349-393 Upper Richmond Road

Town and Local Centres and Important Local Parades

Date: 26/02/2015
Produced by HCS, GIS

This map is reproduced from Ordnance Survey material with the permission of Ordnance Survey on behalf of the Controller of Her Majesty's Stationery Office. © Crown Copyright. Unauthorised reproduction infringes Crown copyright and may lead to prosecution or civil proceedings. Wandsworth Council LA 100019270 (2015)
File Location - M:\All Maps\Forward Planning\Retail\Retail Survey\2015 Retail Maps



The Town Centres - Summary of Results

Composition of Town Centres

Table 1 Number of Units and Percentage Vacant by Town Centre (2018)

Town Centre	2008		2010		2012		2014		2016		2018	
	No Units	% Vacant	No Units	% Vacant	No Units	% Vacant	No Units	% Vacant	No Units	% Vacant	No Units	% Vacant
Balham	214	7%	214	8%	212	8%	209	7%	214	11%	216	12%
Clapham J	333	3%	334	3%	334	4%	323	2%	322	7%	324	4%
Putney	312	5%	315	7%	315	7%	307	5%	306	8%	307	12%
Tooting	410	7%	408	5%	432	5%	430	7%	450	6%	447	8%
Wandsworth	177	29%	169	25%	170	25%	144	9%	143	9%	149	9%
Total	1,446	8%	1,440	8%	1,463	8%	1,413	6%	1,435	8%	1,443	9%

Table 2 Percentage Use Class by Town Centre (2018)

Town Centre	A1		A2		A3/A4		A5		Other		Total
	No Units	%	No Units	%	No Units	%	No Units	%	No Units	%	No Units
Balham	91	42%	36	17%	39	18%	10	5%	40	19%	216
Clapham Jcn	169	52%	30	9%	75	23%	10	3%	40	12%	324
Putney	165	54%	37	12%	50	16%	11	4%	27	9%	307
Tooting	247	55%	44	10%	73	16%	27	6%	34	8%	447
Wandsworth	91	61%	9	6%	20	13%	13	9%	9	6%	149
Total	763	54.6%	156	11.2%	257	18.4%	71	5.1%	150	10.7%	1,397

Table 3 Proportion of A1 Units in Core and Secondary Frontages (2018)

Town Centre	Core Shopping			Secondary Shopping		
	No. A1 Units	Total Units	%	No. A1 Units	Total Units	%
Balham	21	31	68%	10	20	50%
Clapham J	50	68	74%	70	117	60%
Putney	63	85	74%	63	106	59%
Tooting	18	26	69%	66	111	59%
Wandsworth	59	65	91%	-	-	-
Total	211	275	77%	209	354	59.0%

Units in All Retail Frontages in the Borough

2002	A1= 883 63%	A1C= 245 17%	A1D= 438 31%	A1S= 147 10%	A1V= 53 4%
	A2= 151 11%	A2V= 10 1%	A3= 237 17%	A3V= 10 1%	B8V= 0 0%
	B1= 18 1%	B1V= 5 0%	B8= 3 0%	B8V= 0 0%	D2V= 0 0%
	D1= 24 2%	D1V= 0 0%	D2= 7 0%	D2V= 0 0%	C1V= 0 0%
	C3= 2 0%	SG= 50 4%	SGV= 4 0%	C1V= 0 0%	
Total Units= 1404			Total Vacant= 82 6%		
2004	A1= 877 61%	A1C= 235 16%	A1D= 430 30%	A1S= 151 10%	A1V= 61 4%
	A2= 163 11%	A2V= 16 1%	A3= 251 17%	A3V= 15 1%	B8V= 0 0%
	B1= 24 2%	B1V= 3 0%	B8= 5 0%	B8V= 0 0%	D2V= 0 0%
	D1= 25 2%	D1V= 0 0%	D2= 9 1%	D2V= 0 0%	C1V= 0 0%
	C3= 2 0%	SG= 50 3%	SGV= 1 0%	C1V= 0 0%	
Total Units= 1441			Total Vacant= 96 7%		
2006	A1= 886 61%	A1C= 236 16%	A1D= 434 30%	A1S= 162 11%	A1V= 54 4%
	A2= 155 11%	A2V= 11 1%	A3= 276 19%	A3V= 14 1%	B8V= 0 0%
	B1= 20 1%	B1V= 1 0%	B8= 4 0%	B8V= 0 0%	D2V= 0 0%
	D1= 24 2%	D1V= 0 0%	D2= 7 0%	D2V= 0 0%	C1V= 0 0%
	C3= 2 0%	SG= 49 3%	SGV= 4 0%	C1V= 0 0%	
Total Units= 1453			Total Vacant= 84 6%		
2008	A1= 881 61%	A1C= 227 16%	A1D= 416 29%	A1S= 156 11%	A1V= 82 6%
	A2= 156 11%	A2V= 12 1%	A3/4/5= 272 19%	A3/4/5V= 19 1%	B8V= 1 0%
	B1= 18 1%	B1V= 1 0%	B8= 2 0%	B8V= 1 0%	D2V= 0 0%
	D1= 24 2%	D1V= 0 0%	D2= 7 0%	D2V= 0 0%	C1V= 0 0%
	C3= 2 0%	SG= 47 3%	SGV= 3 0%	C1V= 0 0%	
Total Units= 1445			Total Vacant= 118 8%		
2010	A1= 892 61%	A1C= 225 15%	A1D= 420 29%	A1S= 162 11%	A1V= 85 6%
	A2= 153 10%	A2V= 9 1%	A3/4/5= 272 19%	A3/4/5V= 20 1%	B8V= 2 0%
	B1= 21 1%	B1V= 3 0%	B8= 1 0%	B8V= 2 0%	D2V= 0 0%
	D1= 29 2%	D1V= 0 0%	D2= 7 0%	D2V= 0 0%	C1V= 0 0%
	C3= 1 0%	SG= 48 3%	SGV= 4 0%	C1V= 0 0%	
Total Units= 1462			Total Vacant= 123 8%		
2012	A1= 876 60%	A1C= 211 14%	A1D= 419 29%	A1S= 164 11%	A1V= 82 6%
	A2= 156 11%	A2V= 8 1%	A3/4/5= 282 19%	A3/4/5V= 18 1%	B8V= 1 0%
	B1= 18 1%	B1V= 5 0%	B8= 0 0%	B8V= 1 0%	D2V= 2 0%
	D1= 35 2%	D1V= 0 0%	D2= 5 0%	D2V= 2 0%	C1V= 0 0%
	C3= 1 0%	SG= 53 4%	SGV= 4 0%	C1V= 0 0%	
Total Units= 1464			Total Vacant= 120 8%		
2014	A1= 812 57%	A1C= 210 15%	A1D= 385 27%	A1S= 163 12%	A1V= 54 4%
	A2= 160 11%	A2V= 8 1%	A3/4/5= 296 21%	A3/4/5V= 12 1%	B8V= 1 0%
	B1= 12 1%	B1V= 3 0%	B8= 0 0%	B8V= 1 0%	D2V= 0 0%
	D1= 33 2%	D1V= 1 0%	D2= 8 1%	D2V= 0 0%	C1V= 0 0%
	C3= 3 0%	SG= 63 4%	SGV= 1 0%	C1V= 0 0%	
Total Units= 1413			Total Vacant= 80 6%		
2016	A1= 817 57%	A1C= 199 14%	A1D= 384 27%	A1S= 168 12%	A1V= 66 5%
	A2= 158 11%	A2V= 11 1%	A3/4/5= 302 21%	A3/4/5V= 24 2%	B8V= 1 0%
	B1= 12 1%	B1V= 3 0%	B8= 3 0%	B8V= 1 0%	D2V= 2 0%
	D1= 33 2%	D1V= 3 0%	D2= 8 1%	D2V= 2 0%	C1V= 0 0%
	C3= 11 1%	SG= 47 3%	SGV= 0 0%	C1V= 0 0%	
Total Units= 1435			Total Vacant= 110 8%		
2018	A1= 763 53%	A1C= 184 13%	A1D= 354 25%	A1S= 166 12%	A1V= 59 4%
	A2= 156 11%	A2V= 10 1%	A3/4/5= 328 23%	A3/4/5V= 25 2%	B8V= 1 0%
	B1= 12 1%	B1V= 3 0%	B8= 3 0%	B8V= 1 0%	D2V= 1 0%
	D1= 35 2%	D1V= 0 0%	D2= 11 1%	D2V= 1 0%	UC/UR= 31 2%
	C3= 5 0%	SG= 58 4%	SGV= 1 0%	UC/UR= 31 2%	
Total Units= 1443			Total Vacant= 131 9%		

All percentages are of the total number of units.

Units in All Protected Core Shopping Frontages in the Borough

2002	A1= 217 84%	A1C= 45 17%	A1D= 132 51%	A1S= 28 11%	A1V= 12 5%
	A2= 18 7%	A2V= 3 1%	A3= 14 5%	A3V= 0 0%	B8V= 0 0%
	B1= 0 0%	B1V= 0 0%	B8= 0 0%	B8V= 0 0%	D2V= 0 0%
	D1= 3 1%	D1V= 0 0%	D2= 0 0%	D2V= 0 0%	
	C3= 0 0%	SG= 4 2%	SGV= 0 0%		
Total Units= 259		Total Vacant= 15 6%			
2004	A1= 226 83%	A1C= 48 18%	A1D= 140 51%	A1S= 30 11%	A1V= 8 3%
	A2= 18 7%	A2V= 1 0%	A3= 19 7%	A3V= 0 0%	B8V= 0 0%
	B1= 0 0%	B1V= 0 0%	B8= 0 0%	B8V= 0 0%	D2V= 0 0%
	D1= 3 1%	D1V= 0 0%	D2= 0 0%	D2V= 0 0%	
	C3= 0 0%	SG= 6 2%	SGV= 0 0%		
Total Units= 273		Total Vacant= 9 3%			
2006	A1= 230 83%	A1C= 48 17%	A1D= 144 52%	A1S= 31 11%	A1V= 7 3%
	A2= 17 6%	A2V= 0 0%	A3= 21 8%	A3V= 0 0%	B8V= 0 0%
	B1= 0 0%	B1V= 0 0%	B8= 0 0%	B8V= 0 0%	D2V= 0 0%
	D1= 3 1%	D1V= 0 0%	D2= 0 0%	D2V= 0 0%	
	C3= 0 0%	SG= 5 2%	SGV= 0 0%		
Total Units= 276		Total Vacant= 7 3%			
2008	A1= 227 83%	A1C= 51 19%	A1D= 137 50%	A1S= 28 10%	A1V= 11 4%
	A2= 15 5%	A2V= 2 1%	A3/4/5= 22 8%	A3/4/5V= 1 0%	B8V= 0 0%
	B1= 0 0%	B1V= 0 0%	B8= 0 0%	B8V= 0 0%	D2V= 0 0%
	D1= 3 1%	D1V= 0 0%	D2= 0 0%	D2V= 0 0%	
	C3= 0 0%	SG= 5 2%	SGV= 0 0%		
Total Units= 275		Total Vacant= 14 5%			
2010	A1= 257 84%	A1C= 52 17%	A1D= 147 48%	A1S= 28 9%	A1V= 30 10%
	A2= 16 5%	A2V= 1 0%	A3/4/5= 20 7%	A3/4/5V= 4 1%	B8V= 0 0%
	B1= 0 0%	B1V= 0 0%	B8= 0 0%	B8V= 0 0%	D2V= 0 0%
	D1= 3 1%	D1V= 0 0%	D2= 0 0%	D2V= 0 0%	
	C3= 0 0%	SG= 5 2%	SGV= 1 0%		
Total Units= 307		Total Vacant= 36 12%			
2012	A1= 260 84%	A1C= 50 16%	A1D= 147 48%	A1S= 25 8%	A1V= 38 12%
	A2= 17 6%	A2V= 0 0%	A3/4/5= 21 7%	A3/4/5V= 2 1%	B8V= 0 0%
	B1= 0 0%	B1V= 0 0%	B8= 0 0%	B8V= 0 0%	D2V= 0 0%
	D1= 3 1%	D1V= 0 0%	D2= 0 0%	D2V= 0 0%	
	C3= 0 0%	SG= 4 1%	SGV= 1 0%		
Total Units= 308		Total Vacant= 41 13%			
2014	A1= 234 83%	A1C= 47 17%	A1D= 145 51%	A1S= 27 10%	A1V= 15 5%
	A2= 18 6%	A2V= 0 0%	A3/4/5= 22 8%	A3/4/5V= 0 0%	B8V= 0 0%
	B1= 0 0%	B1V= 0 0%	B8= 0 0%	B8V= 0 0%	D2V= 0 0%
	D1= 3 1%	D1V= 0 0%	D2= 0 0%	D2V= 0 0%	
	C3= 0 0%	SG= 5 2%	SGV= 0 0%		
Total Units= 282		Total Vacant= 15 5%			
2016	A1= 224 81%	A1C= 50 18%	A1D= 135 49%	A1S= 24 9%	A1V= 15 5%
	A2= 19 7%	A2V= 1 0%	A3/4/5= 24 9%	A3/4/5V= 1 0%	B8V= 0 0%
	B1= 0 0%	B1V= 0 0%	B8= 0 0%	B8V= 0 0%	D2V= 0 0%
	D1= 4 1%	D1V= 1 0%	D2= 0 0%	D2V= 0 0%	
	C3= 0 0%	SG= 4 1%	SGV= 0 0%		
Total Units= 278		Total Vacant= 18 6%			
2018	A1= 211 76%	A1C= 49 18%	A1D= 121 44%	A1S= 26 9%	A1V= 15 5%
	A2= 17 6%	A2V= 3 1%	A3/4/5= 26 9%	A3/4/5V= 4 1%	B8V= 0 0%
	B1= 0 0%	B1V= 0 0%	B8= 0 0%	B8V= 0 0%	D2V= 0 0%
	D1= 4 1%	D1V= 0 0%	D2= 0 0%	D2V= 0 0%	
	C3= 1 0%	SG= 4 1%	SGV= 0 0%	UC/UR= 7 3%	
Total Units= 277		Total Vacant= 29 10%			

All percentages are of the total number of units.

Units in All Protected Secondary Frontages in the Borough

2002	A1= 241 65%	A1C= 73 20%	A1D= 107 29%	A1S= 44 12%	A1V= 17 5%
	A2= 32 9%	A2V= 2 1%	A3= 64 17%	A3V= 5 1%	B8V= 0 0%
	B1= 3 1%	B1V= 1 0%	B8= 1 0%	B8V= 0 0%	D2V= 0 0%
	D1= 4 1%	D1V= 0 0%	D2= 1 0%	D2V= 0 0%	
	C3= 1 0%	SG= 12 3%	SGV= 1 0%		
Total Units= 368		Total Vacant= 26 7%			
2004	A1= 231 62%	A1C= 65 18%	A1D= 97 26%	A1S= 45 12%	A1V= 24 6%
	A2= 40 11%	A2V= 4 1%	A3= 67 18%	A3V= 5 1%	B8V= 0 0%
	B1= 6 2%	B1V= 0 0%	B8= 1 0%	B8V= 0 0%	D2V= 0 0%
	D1= 5 1%	D1V= 0 0%	D2= 0 0%	D2V= 0 0%	
	C3= 1 0%	SG= 11 3%	SGV= 0 0%		
Total Units= 371		Total Vacant= 33 9%			
2006	A1= 232 63%	A1C= 67 18%	A1D= 95 26%	A1S= 51 14%	A1V= 19 5%
	A2= 38 10%	A2V= 3 1%	A3= 71 19%	A3V= 4 1%	B8V= 0 0%
	B1= 4 1%	B1V= 0 0%	B8= 1 0%	B8V= 0 0%	D2V= 0 0%
	D1= 4 1%	D1V= 0 0%	D2= 0 0%	D2V= 0 0%	
	C3= 1 0%	SG= 11 3%	SGV= 2 1%		
Total Units= 371		Total Vacant= 28 8%			
2008	A1= 235 64%	A1C= 65 18%	A1D= 98 27%	A1S= 49 13%	A1V= 23 6%
	A2= 38 10%	A2V= 2 1%	A3/4/5= 72 20%	A3/4/5V= 0 0%	B8V= 0 0%
	B1= 3 1%	B1V= 0 0%	B8= 1 0%	B8V= 0 0%	D2V= 0 0%
	D1= 4 1%	D1V= 0 0%	D2= 0 0%	D2V= 0 0%	
	C3= 1 0%	SG= 10 3%	SGV= 1 0%		
Total Units= 367		Total Vacant= 26 7%			
2010	A1= 246 66%	A1C= 73 20%	A1D= 101 27%	A1S= 48 13%	A1V= 24 6%
	A2= 36 10%	A2V= 2 1%	A3/4/5= 68 18%	A3/4/5V= 1 0%	B8V= 0 0%
	B1= 3 1%	B1V= 1 0%	B8= 0 0%	B8V= 0 0%	D2V= 0 0%
	D1= 3 1%	D1V= 0 0%	D2= 0 0%	D2V= 0 0%	
	C3= 1 0%	SG= 11 3%	SGV= 1 0%		
Total Units= 373		Total Vacant= 29 8%			
2012	A1= 222 63%	A1C= 68 19%	A1D= 97 28%	A1S= 45 13%	A1V= 12 3%
	A2= 36 10%	A2V= 0 0%	A3/4/5= 68 19%	A3/4/5V= 4 1%	B8V= 0 0%
	B1= 3 1%	B1V= 1 0%	B8= 0 0%	B8V= 0 0%	D2V= 0 0%
	D1= 4 1%	D1V= 0 0%	D2= 0 0%	D2V= 0 0%	
	C3= 1 0%	SG= 11 3%	SGV= 1 0%		
Total Units= 351		Total Vacant= 18 5%			
2014	A1= 203 60%	A1C= 63 19%	A1D= 90 27%	A1S= 41 12%	A1V= 9 3%
	A2= 40 12%	A2V= 0 0%	A3/4/5= 70 21%	A3/4/5V= 2 1%	B8V= 0 0%
	B1= 2 1%	B1V= 1 0%	B8= 0 0%	B8V= 0 0%	D2V= 0 0%
	D1= 4 1%	D1V= 0 0%	D2= 2 1%	D2V= 0 0%	
	C3= 2 1%	SG= 11 3%	SGV= 0 0%		
Total Units= 337		Total Vacant= 12 4%			
2016	A1= 219 61%	A1C= 61 17%	A1D= 97 27%	A1S= 46 13%	A1V= 15 4%
	A2= 37 10%	A2V= 2 1%	A3/4/5= 72 20%	A3/4/5V= 6 2%	B8V= 0 0%
	B1= 2 1%	B1V= 1 0%	B8= 1 0%	B8V= 0 0%	D2V= 0 0%
	D1= 3 1%	D1V= 0 0%	D2= 2 1%	D2V= 0 0%	
	C3= 0 0%	SG= 12 3%	SGV= 0 0%		
Total Units= 357		Total Vacant= 24 7%			
2018	A1= 209 59%	A1C= 52 15%	A1D= 97 27%	A1S= 45 13%	A1V= 15 4%
	A2= 40 11%	A2V= 2 1%	A3/4/5= 73 21%	A3/4/5V= 7 2%	B8V= 0 0%
	B1= 1 0%	B1V= 0 0%	B8= 1 0%	B8V= 0 0%	D2V= 0 0%
	D1= 5 1%	D1V= 0 0%	D2= 2 1%	D2V= 0 0%	
	C3= 0 0%	SG= 12 3%	SGV= 0 0%	UC/UR= 2	
Total Units= 354		Total Vacant= 26 7%			

All percentages are of the total number of units.

Units in All Other Shopping Frontages in the Borough

2002	A1= 425 55%	A1C= 127 16%	A1D= 199 26%	A1S= 75 10%	A1V= 24 3%
	A2= 101 13%	A2V= 5 1%	A3= 159 20%	A3V= 5 1%	B8V= 0 0%
	B1= 15 2%	B1V= 4 1%	B8= 2 0%	B8V= 0 0%	D2V= 0 0%
	D1= 17 2%	D1V= 0 0%	D2= 6 1%	D2V= 0 0%	
	C3= 1 0%	SG= 34 4%	SGV= 3 0%		
Total Units= 777		Total Vacant= 41 9%			
2004	A1= 420 53%	A1C= 122 15%	A1D= 193 24%	A1S= 76 10%	A1V= 29 4%
	A2= 105 13%	A2V= 11 1%	A3= 165 21%	A3V= 10 1%	B8V= 0 0%
	B1= 18 2%	B1V= 3 0%	B8= 4 1%	B8V= 0 0%	D2V= 0 0%
	D1= 17 2%	D1V= 0 0%	D2= 9 1%	D2V= 0 0%	
	C3= 1 0%	SG= 33 4%	SGV= 1 0%		
Total Units= 797		Total Vacant= 54 11%			
2006	A1= 424 53%	A1C= 121 15%	A1D= 195 24%	A1S= 80 10%	A1V= 28 3%
	A2= 100 12%	A2V= 8 1%	A3= 184 23%	A3V= 10 1%	B8V= 0 0%
	B1= 16 2%	B1V= 1 0%	B8= 3 0%	B8V= 0 0%	D2V= 0 0%
	D1= 17 2%	D1V= 0 0%	D2= 7 1%	D2V= 0 0%	
	C3= 1 0%	SG= 33 4%	SGV= 2 0%		
Total Units= 806		Total Vacant= 49 10%			
2008	A1= 419 52%	A1C= 111 14%	A1D= 181 23%	A1S= 79 10%	A1V= 48 6%
	A2= 103 13%	A2V= 8 1%	A3/4/5= 178 22%	A3/4/5V= 18 2%	B8V= 1 0%
	B1= 15 2%	B1V= 1 0%	B8= 1 0%	B8V= 1 0%	D2V= 0 0%
	D1= 17 2%	D1V= 0 0%	D2= 7 1%	D2V= 0 0%	
	C3= 1 0%	SG= 32 4%	SGV= 2 0%		
Total Units= 803		Total Vacant= 78 13%			
2010	A1= 389 50%	A1C= 100 13%	A1D= 172 22%	A1S= 86 11%	A1V= 31 4%
	A2= 101 13%	A2V= 6 1%	A3/4/5= 184 24%	A3/4/5V= 15 2%	B8V= 2 0%
	B1= 18 2%	B1V= 2 0%	B8= 1 0%	B8V= 2 0%	D2V= 0 0%
	D1= 23 3%	D1V= 0 0%	D2= 7 1%	D2V= 0 0%	
	C3= 0 0%	SG= 32 4%	SGV= 2 0%		
Total Units= 782		Total Vacant= 58 11%			
2012	A1= 394 49%	A1C= 93 12%	A1D= 175 22%	A1S= 94 12%	A1V= 32 4%
	A2= 103 13%	A2V= 8 1%	A3/4/5= 193 24%	A3/4/5V= 12 1%	B8V= 1 0%
	B1= 15 2%	B1V= 4 0%	B8= 0 0%	B8V= 1 0%	D2V= 2 0%
	D1= 28 3%	D1V= 0 0%	D2= 5 1%	D2V= 2 0%	
	C3= 0 0%	SG= 38 5%	SGV= 2 0%		
Total Units= 805		Total Vacant= 61 12%			
2014	A1= 375 47%	A1C= 100 13%	A1D= 150 19%	A1S= 95 12%	A1V= 30 4%
	A2= 102 13%	A2V= 8 1%	A3/4/5= 204 26%	A3/4/5V= 10 1%	B8V= 1 0%
	B1= 10 1%	B1V= 2 0%	B8= 0 0%	B8V= 1 0%	D2V= 0 0%
	D1= 26 3%	D1V= 1 0%	D2= 6 1%	D2V= 0 0%	
	C3= 1 0%	SG= 47 6%	SGV= 1 0%		
Total Units= 794		Total Vacant= 53 12%			
2016	A1= 374 47%	A1C= 88 11%	A1D= 152 19%	A1S= 98 12%	A1V= 36 5%
	A2= 102 13%	A2V= 8 1%	A3/4/5= 206 26%	A3/4/5V= 17 2%	B8V= 1 0%
	B1= 10 1%	B1V= 2 0%	B8= 2 0%	B8V= 1 0%	D2V= 2 0%
	D1= 26 3%	D1V= 2 0%	D2= 6 1%	D2V= 2 0%	
	C3= 11 1%	SG= 31 4%	SGV= 0 0%		
Total Units= 800		Total Vacant= 68 12%			
2018	A1= 343 42%	A1C= 83 10%	A1D= 136 17%	A1S= 95 12%	A1V= 29 4%
	A2= 99 12%	A2V= 5 1%	A3/4/5= 229 28%	A3/4/5V= 14 2%	B8V= 1 0%
	B1= 11 1%	B1V= 3 0%	B8= 2 0%	B8V= 1 0%	D2V= 1 0%
	D1= 26 3%	D1V= 0 0%	D2= 9 1%	D2V= 1 0%	UC/UR= 22 3%
	C3= 4 0%	SG= 42 5%	SGV= 1 0%		
Total Units= 812		Total Vacant= 76 9%			

All percentages are of the total number of units.

Units in All Retail Frontages in the Borough

2002	Total Units = 1405	Total A1 = 881	Vacant A1 = 55	A1V as a % of all A1 = 6%
2004	Total Units = 1442	Total A1 = 877	Vacant A1 = 59	A1V as a % of all A1 = 7%
2006	Total Units = 1453	Total A1 = 886	Vacant A1 = 56	A1V as a % of all A1 = 6%
2008	Total Units = 1447	Total A1 = 883	Vacant A1 = 87	A1V as a % of all A1 = 10%
2010	Total Units = 1442	Total A1 = 870	Vacant A1 = 77	A1V as a % of all A1 = 9%
2012	Total Units = 1463	Total A1 = 876	Vacant A1 = 82	A1V as a % of all A1 = 9%
2014	Total Units = 1413	Total A1 = 812	Vacant A1 = 54	A1V as a % of all A1 = 7%
2016	Total Units = 1435	Total A1 = 817	Vacant A1 = 66	A1V as a % of all A1 = 8%
2018	Total Units = 1443	Total A1 = 763	Vacant A1 = 63	A1V as a % of all A1 = 8%

Units in All Retail Frontages in Balham Town Centre

2002	Total Units = 212	Total A1 = 114	Vacant A1 = 10	A1V as a % of all A1 = 9%
2004	Total Units = 215	Total A1 = 109	Vacant A1 = 14	A1V as a % of all A1 = 13%
2006	Total Units = 217	Total A1 = 106	Vacant A1 = 14	A1V as a % of all A1 = 13%
2008	Total Units = 214	Total A1 = 108	Vacant A1 = 12	A1V as a % of all A1 = 11%
2010	Total Units = 214	Total A1 = 106	Vacant A1 = 13	A1V as a % of all A1 = 12%
2012	Total Units = 213	Total A1 = 104	Vacant A1 = 14	A1V as a % of all A1 = 13%
2014	Total Units = 209	Total A1 = 97	Vacant A1 = 10	A1V as a % of all A1 = 10%
2016	Total Units = 214	Total A1 = 96	Vacant A1 = 17	A1V as a % of all A1 = 18%
2018	Total Units = 216	Total A1 = 91	Vacant A1 = 13	A1V as a % of all A1 = 14%

Units in All Retail Frontages in Clapham Junction Town Centre

2002	Total Units = 331	Total A1 = 190	Vacant A1 = 4	A1V as a % of all A1 = 2%
2004	Total Units = 334	Total A1 = 193	Vacant A1 = 6	A1V as a % of all A1 = 3%
2006	Total Units = 335	Total A1 = 194	Vacant A1 = 7	A1V as a % of all A1 = 4%
2008	Total Units = 333	Total A1 = 195	Vacant A1 = 8	A1V as a % of all A1 = 4%
2010	Total Units = 334	Total A1 = 196	Vacant A1 = 8	A1V as a % of all A1 = 4%
2012	Total Units = 334	Total A1 = 194	Vacant A1 = 12	A1V as a % of all A1 = 6%
2014	Total Units = 323	Total A1 = 183	Vacant A1 = 5	A1V as a % of all A1 = 3%
2016	Total Units = 322	Total A1 = 182	Vacant A1 = 14	A1V as a % of all A1 = 8%
2018	Total Units = 324	Total A1 = 169	Vacant A1 = 8	A1V as a % of all A1 = 5%

Units in All Retail Frontages in Putney Town Centre

2002	Total Units = 313	Total A1 = 183	Vacant A1 = 7	A1V as a % of all A1 = 4%
2004	Total Units = 317	Total A1 = 181	Vacant A1 = 9	A1V as a % of all A1 = 5%
2006	Total Units = 315	Total A1 = 180	Vacant A1 = 6	A1V as a % of all A1 = 3%
2008	Total Units = 312	Total A1 = 177	Vacant A1 = 6	A1V as a % of all A1 = 3%
2010	Total Units = 316	Total A1 = 181	Vacant A1 = 10	A1V as a % of all A1 = 6%
2012	Total Units = 315	Total A1 = 181	Vacant A1 = 13	A1V as a % of all A1 = 7%
2014	Total Units = 307	Total A1 = 175	Vacant A1 = 11	A1V as a % of all A1 = 6%
2016	Total Units = 306	Total A1 = 173	Vacant A1 = 14	A1V as a % of all A1 = 8%
2018	Total Units = 307	Total A1 = 165	Vacant A1 = 21	A1V as a % of all A1 = 13%

Units in All Retail Frontages in Tooting Town Centre

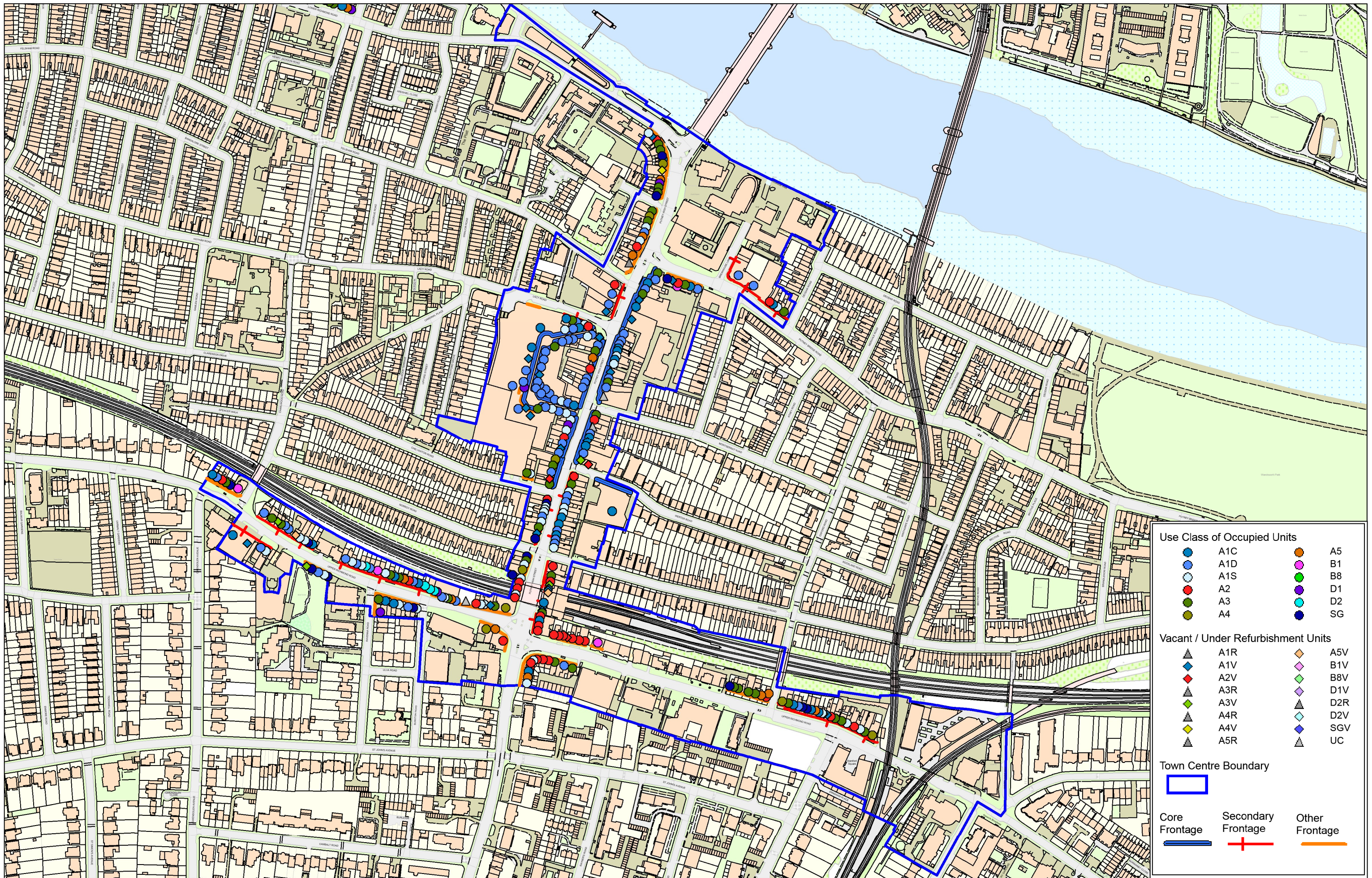
2002	Total Units = 394	Total A1 = 291	Vacant A1 = 8	A1V as a % of all A1 = 3%
2004	Total Units = 399	Total A1 = 280	Vacant A1 = 12	A1V as a % of all A1 = 4%
2006	Total Units = 407	Total A1 = 287	Vacant A1 = 8	A1V as a % of all A1 = 3%
2008	Total Units = 410	Total A1 = 287	Vacant A1 = 22	A1V as a % of all A1 = 8%
2010	Total Units = 408	Total A1 = 274	Vacant A1 = 15	A1V as a % of all A1 = 5%
2012	Total Units = 431	Total A1 = 284	Vacant A1 = 10	A1V as a % of all A1 = 4%
2014	Total Units = 430	Total A1 = 267	Vacant A1 = 19	A1V as a % of all A1 = 7%
2016	Total Units = 450	Total A1 = 279	Vacant A1 = 15	A1V as a % of all A1 = 5%
2018	Total Units = 447	Total A1 = 247	Vacant A1 = 15	A1V as a % of all A1 = 6%

Units in All Retail Frontages in Wandsworth Town Centre

2002	Total Units = 155	Total A1 = 103	Vacant A1 = 26	A1V as a % of all A1 = 25%
2004	Total Units = 177	Total A1 = 114	Vacant A1 = 18	A1V as a % of all A1 = 16%
2006	Total Units = 179	Total A1 = 119	Vacant A1 = 21	A1V as a % of all A1 = 18%
2008	Total Units = 178	Total A1 = 116	Vacant A1 = 39	A1V as a % of all A1 = 34%
2010	Total Units = 170	Total A1 = 113	Vacant A1 = 31	A1V as a % of all A1 = 27%
2012	Total Units = 170	Total A1 = 113	Vacant A1 = 33	A1V as a % of all A1 = 29%
2014	Total Units = 144	Total A1 = 90	Vacant A1 = 9	A1V as a % of all A1 = 10%
2016	Total Units = 143	Total A1 = 87	Vacant A1 = 6	A1V as a % of all A1 = 7%
2018	Total Units = 149	Total A1 = 91	Vacant A1 = 6	A1V as a % of all A1 = 7%

Putney Town Centre**List of Addresses**

Protected Core Shopping Frontages:	Putney Exchange, Ground Floor 78-132 Putney High Street 31-93 Putney High Street 95-117A Putney High Street Sainsbury's 2-6 Werter Road
Protected Secondary Shopping Frontages:	200-218 Putney Bridge Road 60-66 Putney High Street 134-152 Putney High St 119-151 Putney High St 153-175 Putney High Street 228-264 Upper Richmond Rd 278-302 & 221-231 Upper Richmond Rd 94-138 Upper Richmond Rd 1-5A Lacy Road
Other Shopping Frontages:	First Floor, Putney Exchange 2-26 Putney High Street & 1-9 Lower Richmond Rd 28-54 Putney High St 154-178 Putney High St 141-155 Upper Richmond Rd & 1-7 Putney Hill 191-203 Upper Richmond Rd & 13A Ravenna Road 205-213 Upper Richmond Rd 140-152 Upper Richmond Rd 182-198 Upper Richmond Rd 202-226A Upper Richmond Rd 327-339 Putney Bridge Rd 2-4 Chelverton Rd 25-29 Lacy Rd 314-326 Upper Richmond Rd 2 Putney Hill & 165-167 Upper Richmond Rd



Putney Town Centre Units by Use Class. All Retail Frontages

2004	A1= 167 51%	A1C= 49 15%	A1D= 66 20%	A1S= 45 14%	A1V= 7 2%
	A2= 45 14%	A2V= 7 2%	A3= 72 22%	A3V= 6 2%	B8V= 0 0%
	B1= 9 3%	B1V= 0 0%	B8= 0 0%	B8V= 0 0%	D2V= 0 0%
	D1= 3 1%	D1V= 0 0%	D2= 0 0%	D2V= 0 0%	
	C3= 2 1%	SG= 14 4%	SGV= 0 0%		
Total Units= 325		Total Vacant= 20 6%			
2006	A1= 170 53%	A1C= 49 15%	A1D= 64 20%	A1S= 51 16%	A1V= 6 2%
	A2= 45 14%	A2V= 3 1%	A3/4/5= 75 23%	A3/4/5V= 4 1%	B8V= 0 0%
	B1= 6 2%	B1V= 0 0%	B8= 0 0%	B8V= 0 0%	D2V= 0 0%
	D1= 3 1%	D1V= 0 0%	D2= 0 0%	D2V= 0 0%	
	C3= 2 1%	SG= 13 4%	SGV= 2 1%		
Total Units= 323		Total Vacant= 15 5%			
2008	A1= 167 53%	A1C= 49 15%	A1D= 62 19%	A1S= 49 15%	A1V= 7 2%
	A2= 45 14%	A2V= 5 2%	A3/4/5= 74 23%	A3/4/5V= 3 1%	B8V= 0 0%
	B1= 6 2%	B1V= 0 0%	B8= 0 0%	B8V= 0 0%	D2V= 0 0%
	D1= 3 1%	D1V= 0 0%	D2= 0 0%	D2V= 0 0%	
	C3= 2 1%	SG= 11 3%	SGV= 2 1%	C1V= 0 0	
Total Units= 318		Total Vacant= 17 5%			
2010	A1= 176 53%	A1C= 54 16%	A1D= 65 20%	A1S= 49 15%	A1V= 8 2%
	A2= 39 12%	A2V= 6 2%	A3/4/5= 77 23%	A3/4/5V= 3 1%	B8V= 0 0%
	B1= 8 2%	B1V= 2 1%	B8= 0 0%	B8V= 0 0%	D2V= 0 0%
	D1= 4 1%	D1V= 0 0%	D2= 0 0%	D2V= 0 0%	
	C3= 2 1%	SG= 13 4%	SGV= 0 0%		
Total Units= 330		Total Vacant= 19 6%			
2012	A1= 172 52%	A1C= 52 16%	A1D= 64 19%	A1S= 47 14%	A1V= 9 3%
	A2= 41 12%	A2V= 4 1%	A3/4/5= 76 23%	A3/4/5V= 6 2%	B8V= 0 0%
	B1= 9 3%	B1V= 1 0%	B8= 0 0%	B8V= 0 0%	D2V= 0 0%
	D1= 6 2%	D1V= 0 0%	D2= 0 0%	D2V= 0 0%	
	C3= 2 1%	SG= 14 4%	SGV= 0 0%		
Total Units= 331		Total Vacant= 20 6%			
2014	A1= 164 51%	A1C= 47 15%	A1D= 61 19%	A1S= 46 14%	A1V= 10 3%
	A2= 40 12%	A2V= 2 1%	A3/4/5= 79 24%	A3/4/5V= 4 1%	B8V= 0 0%
	B1= 4 1%	B1V= 0 0%	B8= 0 0%	B8V= 0 0%	D2V= 0 0%
	D1= 5 2%	D1V= 0 0%	D2= 5 2%	D2V= 0 0%	
	C3= 4 1%	SG= 16 5%	SGV= 0 0%		
Total Units= 323		Total Vacant= 16 5%			
2016	A1= 173 57%	A1C= 38 12%	A1D= 74 24%	A1S= 47 15%	A1V= 14 5%
	A2= 36 12%	A2V= 4 1%	A3/4/5= 58 19%	A3/4/5V= 8 3%	B8V= 0 0%
	B1= 4 1%	B1V= 0 0%	B8= 0 0%	B8V= 0 0%	D2V= 0 0%
	D1= 5 2%	D1V= 0 0%	D2= 4 1%	D2V= 0 0%	
	C3= 0 0%	SG= 14 5%	SGV= 0 0%		
Total Units= 306		Total Vacant= 26 8%			
2018	A1= 165 54%	A1C= 33 11%	A1D= 66 21%	A1S= 45 15%	A1V= 21 7%
	A2= 37 12%	A2V= 3 1%	A3/4/5= 61 20%	A3/4/5V= 8 3%	B8V= 0 0%
	B1= 4 1%	B1V= 0 0%	B8= 0 0%	B8V= 0 0%	D2V= 1 0%
	D1= 5 2%	D1V= 0 0%	D2= 3 1%	D2V= 1 0%	
	C3= 0 0%	SG= 15 5%	SGV= 0 0%	UC/UR= 5 2%	
Total Units= 307		Total Vacant= 38 12%			

All percentages are of the total number of units

Units in the Protected Core Shopping Frontage:

2004	A1= 77 81%	A1C= 11 12%	A1D= 50 53%	A1S= 12 13%	A1V= 4 4%
	A2= 8 8%	A2V= 0 0%	A3= 8 8%	A3V= 0 0%	B8V= 0 0%
	B1= 0 0%	B1V= 0 0%	B8= 0 0%	D2V= 0 0%	
	D1= 1 1%	D1V= 0 0%	D2= 0 0%		
	C3= 0 0%	SG= 1 1%	SGV= 0 0%		
Total Units= 95			Total Vacant= 4 4%		
2006	A1= 76 81%	A1C= 11 12%	A1D= 52 55%	A1S= 10 11%	A1V= 3 3%
	A2= 7 7%	A2V= 0 0%	A3/4/5= 9 10%	A3/4/5V= 0 0%	B8V= 0 0%
	B1= 0 0%	B1V= 0 0%	B8= 0 0%	D2V= 0 0%	
	D1= 1 1%	D1V= 0 0%	D2= 0 0%		
	C3= 0 0%	SG= 1 1%	SGV= 0 0%		
Total Units= 94			Total Vacant= 3 3%		
2008	A1= 75 80%	A1C= 13 14%	A1D= 50 53%	A1S= 10 11%	A1V= 2 2%
	A2= 6 6%	A2V= 1 1%	A3/4/5= 10 11%	A3/4/5V= 0 0%	B8V= 0 0%
	B1= 0 0%	B1V= 0 0%	B8= 0 0%	D2V= 0 0%	
	D1= 1 1%	D1V= 0 0%	D2= 0 0%		
	C3= 0 0%	SG= 1 1%	SGV= 0 0%		
Total Units= 94			Total Vacant= 3 3%		
2010	A1= 74 80%	A1C= 11 12%	A1D= 50 54%	A1S= 8 9%	A1V= 5 5%
	A2= 6 7%	A2V= 1 1%	A3/4/5= 6 7%	A3/4/5V= 3 3%	B8V= 0 0%
	B1= 0 0%	B1V= 0 0%	B8= 0 0%	D2V= 0 0%	
	D1= 1 1%	D1V= 0 0%	D2= 0 0%		
	C3= 0 0%	SG= 1 1%	SGV= 0 0%		
Total Units= 92			Total Vacant= 9 10%		
2012	A1= 75 82%	A1C= 9 10%	A1D= 52 57%	A1S= 7 8%	A1V= 7 8%
	A2= 6 7%	A2V= 0 0%	A3/4/5= 8 9%	A3/4/5V= 0 0%	B8V= 0 0%
	B1= 0 0%	B1V= 0 0%	B8= 0 0%	D2V= 0 0%	
	D1= 1 1%	D1V= 0 0%	D2= 0 0%		
	C3= 0 0%	SG= 1 1%	SGV= 0 0%		
Total Units= 91			Total Vacant= 7 8%		
2014	A1= 73 82%	A1C= 9 10%	A1D= 47 53%	A1S= 11 12%	A1V= 6 7%
	A2= 6 7%	A2V= 0 0%	A3/4/5= 9 10%	A3/4/5V= 0 0%	B8V= 0 0%
	B1= 0 0%	B1V= 0 0%	B8= 0 0%	D2V= 0 0%	
	D1= 1 1%	D1V= 0 0%	D2= 0 0%		
	C3= 0 0%	SG= 0 0%	SGV= 0 0%		
Total Units= 89			Total Vacant= 6 7%		
2016	A1= 68 80%	A1C= 13 15%	A1D= 41 48%	A1S= 9 11%	A1V= 5 6%
	A2= 6 7%	A2V= 0 0%	A3/4/5= 9 11%	A3/4/5V= 1 1%	B8V= 0 0%
	B1= 0 0%	B1V= 0 0%	B8= 0 0%	D2V= 0 0%	
	D1= 1 1%	D1V= 0 0%	D2= 0 0%		
	C3= 0 0%	SG= 0 0%	SGV= 0 0%		
Total Units= 85			Total Vacant= 6 7%		
2018	A1= 63 74%	A1C= 12 14%	A1D= 33 39%	A1S= 9 11%	A1V= 9 11%
	A2= 4 5%	A2V= 2 2%	A3/4/5= 11 13%	A3/4/5V= 1 1%	B8V= 0 0%
	B1= 0 0%	B1V= 0 0%	B8= 0 0%	D2V= 0 0%	
	D1= 1 1%	D1V= 0 0%	D2= 0 0%		
	C3= 0 0%	SG= 0 0%	SGV= 0 0%	UC/UR= 3 4%	
Total Units= 85			Total Vacant= 15 18%		

All percentages are of the total number of units

Units in the Protected Secondary Shopping Frontage:

2004	A1= 62 60%	A1C= 19 18%	A1D= 25 24%	A1S= 16 16%	A1V= 2 2%
	A2= 9 9%	A2V= 2 2%	A3= 21 20%	A3V= 2 2%	A3/4/5V= 1 1%
	B1= 2 2%	B1V= 0 0%	B8= 0 0%	B8V= 0 0%	B8V= 0 0%
	D1= 1 1%	D1V= 0 0%	D2= 0 0%	D2V= 0 0%	D2V= 0 0%
	C3= 1 1%	SG= 3 3%	SGV= 0 0%		
Total Units= 103		Total Vacant= 6 6%			
2006	A1= 65 64%	A1C= 18 18%	A1D= 24 24%	A1S= 20 20%	A1V= 3 3%
	A2= 9 9%	A2V= 0 0%	A3/4/5= 21 21%	A3/4/5V= 1 1%	A3/4/5V= 1 1%
	B1= 0 0%	B1V= 0 0%	B8= 0 0%	B8V= 0 0%	B8V= 0 0%
	D1= 1 1%	D1V= 0 0%	D2= 0 0%	D2V= 0 0%	D2V= 0 0%
	C3= 1 1%	SG= 3 3%	SGV= 1 1%		
Total Units= 102		Total Vacant= 5 5%			
2008	A1= 64 64%	A1C= 18 18%	A1D= 24 24%	A1S= 19 19%	A1V= 3 3%
	A2= 9 9%	A2V= 1 1%	A3/4/5= 21 21%	A3/4/5V= 0 0%	A3/4/5V= 0 0%
	B1= 0 0%	B1V= 0 0%	B8= 0 0%	B8V= 0 0%	B8V= 0 0%
	D1= 1 1%	D1V= 0 0%	D2= 0 0%	D2V= 0 0%	D2V= 0 0%
	C3= 1 1%	SG= 2 2%	SGV= 1 1%		
Total Units= 100		Total Vacant= 5 5%			
2010	A1= 68 64%	A1C= 21 20%	A1D= 25 23%	A1S= 19 18%	A1V= 3 3%
	A2= 7 7%	A2V= 2 2%	A3/4/5= 22 21%	A3/4/5V= 1 1%	A3/4/5V= 1 1%
	B1= 1 1%	B1V= 1 1%	B8= 0 0%	B8V= 0 0%	B8V= 0 0%
	D1= 1 1%	D1V= 0 0%	D2= 0 0%	D2V= 0 0%	D2V= 0 0%
	C3= 1 1%	SG= 3 3%	SGV= 0 0%		
Total Units= 107		Total Vacant= 7 7%			
2012	A1= 66 62%	A1C= 20 19%	A1D= 26 24%	A1S= 17 16%	A1V= 3 3%
	A2= 9 8%	A2V= 0 0%	A3/4/5= 22 21%	A3/4/5V= 2 2%	A3/4/5V= 2 2%
	B1= 2 2%	B1V= 0 0%	B8= 0 0%	B8V= 0 0%	B8V= 0 0%
	D1= 2 2%	D1V= 0 0%	D2= 0 0%	D2V= 0 0%	D2V= 0 0%
	C3= 1 1%	SG= 3 3%	SGV= 0 0%		
Total Units= 107		Total Vacant= 5 5%			
2014	A1= 62 59%	A1C= 18 17%	A1D= 24 23%	A1S= 15 14%	A1V= 5 5%
	A2= 9 9%	A2V= 0 0%	A3/4/5= 23 22%	A3/4/5V= 2 2%	A3/4/5V= 2 2%
	B1= 1 1%	B1V= 0 0%	B8= 0 0%	B8V= 0 0%	B8V= 0 0%
	D1= 1 1%	D1V= 0 0%	D2= 2 2%	D2V= 0 0%	D2V= 0 0%
	C3= 2 2%	SG= 3 3%	SGV= 0 0%		
Total Units= 105		Total Vacant= 7 7%			
2016	A1= 66 62%	A1C= 19 18%	A1D= 22 21%	A1S= 21 20%	A1V= 4 4%
	A2= 9 8%	A2V= 1 1%	A3/4/5= 19 18%	A3/4/5V= 4 4%	A3/4/5V= 4 4%
	B1= 1 1%	B1V= 0 0%	B8= 0 0%	B8V= 0 0%	B8V= 0 0%
	D1= 0 0%	D1V= 0 0%	D2= 2 2%	D2V= 0 0%	D2V= 0 0%
	C3= 0 0%	SG= 5 5%	SGV= 0 0%		
Total Units= 107		Total Vacant= 9 8%			
2018	A1= 63 59%	A1C= 15 14%	A1D= 20 19%	A1S= 20 19%	A1V= 8 8%
	A2= 12 11%	A2V= 0 0%	A3/4/5= 18 17%	A3/4/5V= 5 5%	A3/4/5V= 5 5%
	B1= 1 1%	B1V= 0 0%	B8= 0 0%	B8V= 0 0%	B8V= 0 0%
	D1= 0 0%	D1V= 0 0%	D2= 2 2%	D2V= 0 0%	D2V= 0 0%
	C3= 0 0%	SG= 5 5%	SGV= 0 0%	UC/UR= 0 0%	UC/UR= 0 0%
Total Units= 106		Total Vacant= 13 12%			

All percentages are of the total number of units

In 2016, 4 units that had been characterised as vacant were actually under refurbishment.

Units in the Other Shopping Frontages:

2004	A1= 43 36%	A1C= 11 9%	A1D= 16 13%	A1S= 13 11%	A1V= 3 3%
	A2= 27 23%	A2V= 3 3%	A3= 30 25%	A3V= 2 2%	B8V= 0 0%
	B1= 5 4%	B1V= 0 0%	B8= 0 0%	B8V= 0 0%	D2V= 0 0%
	D1= 1 1%	D1V= 0 0%	D2= 0 0%	D2V= 0 0%	
	C3= 0 0%	SG= 8 7%	SGV= 0 0%		
Total Units= 119		Total Vacant= 8 7%			
2006	A1= 40 34%	A1C= 13 11%	A1D= 16 13%	A1S= 11 9%	A1V= 0 0%
	A2= 27 23%	A2V= 3 3%	A3/4/5= 33 28%	A3/4/5V= 2 2%	B8V= 0 0%
	B1= 6 5%	B1V= 0 0%	B8= 0 0%	B8V= 0 0%	D2V= 0 0%
	D1= 1 1%	D1V= 0 0%	D2= 0 0%	D2V= 0 0%	
	C3= 0 0%	SG= 7 6%	SGV= 0 0%		
Total Units= 119		Total Vacant= 5 4%			
2008	A1= 39 33%	A1C= 13 11%	A1D= 14 12%	A1S= 11 9%	A1V= 1 1%
	A2= 27 23%	A2V= 3 3%	A3/4/5= 32 27%	A3/4/5V= 3 3%	B8V= 0 0%
	B1= 6 5%	B1V= 0 0%	B8= 0 0%	B8V= 0 0%	D2V= 0 0%
	D1= 1 1%	D1V= 0 0%	D2= 0 0%	D2V= 0 0%	
	C3= 0 0%	SG= 7 6%	SGV= 0 0%		
Total Units= 118		Total Vacant= 7 6%			
2010	A1= 40 34%	A1C= 12 10%	A1D= 15 13%	A1S= 11 9%	A1V= 2 2%
	A2= 25 22%	A2V= 2 2%	A3/4/5= 33 28%	A3/4/5V= 1 1%	B8V= 0 0%
	B1= 6 5%	B1V= 0 0%	B8= 0 0%	B8V= 0 0%	D2V= 0 0%
	D1= 2 2%	D1V= 0 0%	D2= 0 0%	D2V= 0 0%	
	C3= 0 0%	SG= 7 6%	SGV= 0 0%		
Total Units= 116		Total Vacant= 5 4%			
2012	A1= 40 34%	A1C= 12 10%	A1D= 12 10%	A1S= 13 11%	A1V= 3 3%
	A2= 23 20%	A2V= 4 3%	A3/4/5= 32 27%	A3/4/5V= 2 2%	B8V= 0 0%
	B1= 5 4%	B1V= 1 1%	B8= 0 0%	B8V= 0 0%	D2V= 0 0%
	D1= 2 2%	D1V= 0 0%	D2= 0 0%	D2V= 0 0%	
	C3= 0 0%	SG= 8 7%	SGV= 0 0%		
Total Units= 117		Total Vacant= 10 9%			
2014	A1= 40 35%	A1C= 11 10%	A1D= 13 12%	A1S= 16 14%	A1V= 0 0%
	A2= 22 19%	A2V= 2 2%	A3/4/5= 33 29%	A3/4/5V= 0 0%	B8V= 0 0%
	B1= 2 2%	B1V= 0 0%	B8= 0 0%	B8V= 0 0%	D2V= 0 0%
	D1= 3 3%	D1V= 0 0%	D2= 1 1%	D2V= 0 0%	
	C3= 0 0%	SG= 10 9%	SGV= 0 0%		
Total Units= 113		Total Vacant= 2 2%			
2016	A1= 39 34%	A1C= 6 5%	A1D= 11 10%	A1S= 17 15%	A1V= 5 4%
	A2= 21 18%	A2V= 3 3%	A3/4/5= 30 26%	A3/4/5V= 3 3%	B8V= 0 0%
	B1= 3 3%	B1V= 0 0%	B8= 0 0%	B8V= 0 0%	D2V= 0 0%
	D1= 4 4%	D1V= 0 0%	D2= 2 2%	D2V= 0 0%	
	C3= 0 0%	SG= 9 8%	SGV= 0 0%		
Total Units= 114		Total Vacant= 11 10%			
2018	A1= 36 32%	A1C= 6 5%	A1D= 13 12%	A1S= 16 14%	A1V= 1 1%
	A2= 21 19%	A2V= 1 1%	A3/4/5= 32 28%	A3/4/5V= 2 2%	B8V= 0 0%
	B1= 3 3%	B1V= 0 0%	B8= 0 0%	B8V= 0 0%	D2V= 1 1%
	D1= 4 4%	D1V= 0 0%	D2= 1 1%	D2V= 1 1%	UC/UR= 2 2%
	C3= 0 0%	SG= 10 9%	SGV= 0 0%		
Total Units= 113		Total Vacant= 7 6%			

All percentages are of the total number of units

In 2016, 5 units that had been characterised as vacant were actually under refurbishment.

Protected Core Shopping Frontage:**Ground Floor, Putney Exchange**

			Fspace m ²	2004	2006	2008	2010	2012	2014	2016	2018
1	Broke My Gadget	Mobile Devices Repair Shop	40	A1D	A1D	A1D	A1D	A1D	A1D	A1D	A1S
2	Huttons	Homeware	40	A1D	A1D	A1D	A1D	A1D	A1D	A1D	A1D
3	Regis	Hairdresser	90	A1S	A1S	A1S	A1S	A1S	A1S	A1S	A1S
4	Waterstones	Bookseller	660	A1D	A1D	A3	A1D	A1D	A1D	A1D	A1D
5	Books Café	Café	580	A1D	A1D	A1D	A1D	A1D	A1D	A3	A3
6	Vacant A1	Vacant A1	130	-	-	-	-	-	A1V	A1V	A1V
7	Gap	Clothes Shop	580	A1D	A1D	A1D	A1D	A1D	A1D	A1D	A1D
8	Morrows	Clothes Shop	320	A1D	A1D	A1D	A1D	A1D	A1D	A1V	A1D
8A			30	A1D	A1C	A1C	A1C	A1C	A1C		
9	Vacant A1	Vacant A1	340	A1D	A1V	A1D	A1D	A1D	A1D	A1D	A1V
10	Waitrose	Supermarket	640	A1D	A1D	A1D	A1D	A1D	A1D	A1D	A1C
11	Waitrose	Supermarket	1930	A1C	A1C	A1C	A1C	A1C	A1C	A1C	A1C
12	Unit removed			-	-	-	-	-	A3	-	-
17	Eurochange	Bureau de Change	40	A2	A2	A2	A2	A2	A2	A2	A2
18	Brownie Box	Confectioner	30	-	-	-	-	-	A1V	A1C	A1C
19	Panacea	Health Food Shop	40	-	-	-	-	-	A1C	A1D	A1D
20	Leightons Opticians	Optician	80	A1S	A1S	A1S	A1S	A1S	A1S	A1S	A1S
21	Vacant A1	Vacant A1	80	-	-	-	-	-	A1D	A1D	A1V
22	Penelope Red	Jewellery, Watches & Silver	40	-	-	-	-	-	A1V	A1D	A1D
23	J Rogers and Sons	Cobbler	20	A1S	A1D	A1D	A1D	A1D	A1S	A1S	A1S
24	Farrago	Card and Gift Shop	70	A1D	A1D	A1D	A1D	A1D	A1D	A1D	A1D
25	L'Occitane	Cosmetics & Beauty Products Shop	70	-	-	-	-	-	A1D	A1D	A1D
26	Ben & Lola	Children's & Infants' Wear Shop	50	A1V	A1C	A1C	A1C	A1C	A1C	A1C	A1D
27-28	Costa	Café	70	-	-	-	-	-	A1D	A3	A3
			110	A1C	A1C	A1C	A1V	A3	A3		

Ground Floor, Putney Exchange (continued)

			Flspace m ²	2004	2006	2008	2010	2012	2014	2016	2016
29	Tiger	Homeware	150	-	-	-	-	-	A1V	A1D	A1D
30	Oliver Bonas	Department Store	150	-	-	-	-	-	A1D	A1D	A1D
31	Phase Eight	Ladies Wear & Accessories Shop	190	A1D	A1D	A1D	A1D	A1D	A1D	A1D	A1D
32	Vacant A1	Vacant A1	230	A1D	A1D	A1D	A1D	A1D	A1D	A1D	A1V
33	Ernest Jones	Jewellery, Watches & Silver	110	A1D	A1D	A1D	A1D	A1D	A1D	A1D	A1D
34	JoJo Maman Bebe	Children's & Infants' Wear Shop	100	A1D	A1D	A1D	A1D	A1D	A1D	A1D	A1D
35	GapKids	Children's & Infants' Wear Shop	280	A1D	A1D	A1D	A1D	A1D	A1D	A1D	A1D
36	H and M	Clothes Shop		-	-	-	-	-	A1D	A1D	A1D
37	Sia Beauty	Hairdresser and Beauty Salon	600	A2	A2	A2V	A2V	A1S	A1S	A1S	A1S
38	Smiggle	Toys, Games & Hobbies	50	-	-	-	-	-	A1V	A1V	A1D
39	The Flowersmith	Florist	30	-	-	-	-	-	A1D	A1D	A1C
				40	40	40	38	37	36	33	33

The units in the Putney Exchange were incorrectly numbered prior to the 2014 Survey.

Therefore the sum of units in previous years shown above may not reflect the total due to the re-numbering and re-ordering of units.

However, the total numbers remain unchanged to allow comparison.

Unit 12 had been removed from the Putney Exchange at the time of the 2016 Survey.

Units 27 and 28 had been amalgamated at the time of the 2016 Survey.

Ground Floor, Putney Exchange

2004	A1= 38 95%	A1C= 4 10%	A1D= 27 68%	A1S= 5 13%	A1V= 2 5%
	A2= 1 3%	A2V= 0 0%	A3= 1 3%	A3V= 0 0%	A3/4/5V= 0 0%
	B1= 0 0%	B1V= 0 0%	B8= 0 0%	B8V= 0 0%	B8/9V= 0 0%
	D1= 0 0%	D1V= 0 0%	D2= 0 0%	D2V= 0 0%	D2/3V= 0 0%
	C3= 0 0%	SG= 0 0%	SGV= 0 0%		
Total Units= 40		Total Vacant= 2 5%			
2006	A1= 38 95%	A1C= 6 15%	A1D= 26 65%	A1S= 4 10%	A1V= 2 5%
	A2= 1 3%	A2V= 0 0%	A3/4/5= 1 3%	A3/4/5V= 0 0%	A3/4/5/6V= 0 0%
	B1= 0 0%	B1V= 0 0%	B8= 0 0%	B8V= 0 0%	B8/9V= 0 0%
	D1= 0 0%	D1V= 0 0%	D2= 0 0%	D2V= 0 0%	D2/3V= 0 0%
	C3= 0 0%	SG= 0 0%	SGV= 0 0%		
Total Units= 40		Total Vacant= 2 5%			
2008	A1= 37 93%	A1C= 7 18%	A1D= 25 63%	A1S= 4 10%	A1V= 1 3%
	A2= 0 0%	A2V= 1 3%	A3/4/5= 2 5%	A3/4/5V= 0 0%	A3/4/5/6V= 0 0%
	B1= 0 0%	B1V= 0 0%	B8= 0 0%	B8V= 0 0%	B8/9V= 0 0%
	D1= 0 0%	D1V= 0 0%	D2= 0 0%	D2V= 0 0%	D2/3V= 0 0%
	C3= 0 0%	SG= 0 0%	SGV= 0 0%		
Total Units= 40		Total Vacant= 2 5%			
2010	A1= 36 95%	A1C= 6 16%	A1D= 23 61%	A1S= 4 11%	A1V= 3 8%
	A2= 0 0%	A2V= 1 3%	A3/4/5= 0 0%	A3/4/5V= 1 3%	A3/4/5/6V= 0 0%
	B1= 0 0%	B1V= 0 0%	B8= 0 0%	B8V= 0 0%	B8/9V= 0 0%
	D1= 0 0%	D1V= 0 0%	D2= 0 0%	D2V= 0 0%	D2/3V= 0 0%
	C3= 0 0%	SG= 0 0%	SGV= 0 0%		
Total Units= 38		Total Vacant= 5 13%			
2012	A1= 36 97%	A1C= 3 8%	A1D= 24 65%	A1S= 4 11%	A1V= 5 14%
	A2= 0 0%	A2V= 0 0%	A3/4/5= 1 3%	A3/4/5V= 0 0%	A3/4/5/6V= 0 0%
	B1= 0 0%	B1V= 0 0%	B8= 0 0%	B8V= 0 0%	B8/9V= 0 0%
	D1= 0 0%	D1V= 0 0%	D2= 0 0%	D2V= 0 0%	D2/3V= 0 0%
	C3= 0 0%	SG= 0 0%	SGV= 0 0%		
Total Units= 37		Total Vacant= 5 14%			
2014	A1= 34 94%	A1C= 4 11%	A1D= 20 56%	A1S= 5 14%	A1V= 5 14%
	A2= 0 0%	A2V= 0 0%	A3/4/5= 2 6%	A3/4/5V= 0 0%	A3/4/5/6V= 0 0%
	B1= 0 0%	B1V= 0 0%	B8= 0 0%	B8V= 0 0%	B8/9V= 0 0%
	D1= 0 0%	D1V= 0 0%	D2= 0 0%	D2V= 0 0%	D2/3V= 0 0%
	C3= 0 0%	SG= 0 0%	SGV= 0 0%		
Total Units= 36		Total Vacant= 5 14%			
2016	A1= 30 91%	A1C= 3 9%	A1D= 20 61%	A1S= 4 12%	A1V= 3 9%
	A2= 1 3%	A2V= 0 0%	A3/4/5= 2 6%	A3/4/5V= 0 0%	A3/4/5/6V= 0 0%
	B1= 0 0%	B1V= 0 0%	B8= 0 0%	B8V= 0 0%	B8/9V= 0 0%
	D1= 0 0%	D1V= 0 0%	D2= 0 0%	D2V= 0 0%	D2/3V= 0 0%
	C3= 0 0%	SG= 0 0%	SGV= 0 0%		
Total Units= 33		Total Vacant= 3 9%			
2018	A1= 30 91%	A1C= 4 12%	A1D= 17 52%	A1S= 5 15%	A1V= 4 12%
	A2= 1 3%	A2V= 0 0%	A3/4/5= 2 6%	A3/4/5V= 0 0%	A3/4/5/6V= 0 0%
	B1= 0 0%	B1V= 0 0%	B8= 0 0%	B8V= 0 0%	B8/9V= 0 0%
	D1= 0 0%	D1V= 0 0%	D2= 0 0%	D2V= 0 0%	D2/3V= 0 0%
	C3= 0 0%	SG= 0 0%	SGV= 0 0%	UC/UR= 0 0%	
Total Units= 33		Total Vacant= 4 12%			

All percentages are of the total number of units

In 2016, 2 units that had been characterised as vacant were actually under refurbishment.

Protected Core Shopping Frontage:**78-132 Putney High Street**

			Flspace m ²	2004	2006	2008	2010	2012	2014	2016	2018
78-80	Poundland	Discount Store	220	A1D	A1D	A1D	A1D	A1D	A1D	A1D	A1D
82	Chalet Ciro	Café	70	A1S	A1S	A1S	A1D	A1D	A1V	A3	A3
84	McDonald's	Take Away/Restaurant	340	A3	A3	A3	A3	A3	A3	A3	A5
86	Under Construction	Under Construction	160	A1C	A1D	A1D	A1D	A1D	A1D	A1D	UC
88-90	Santander	Bank	310	A2	A2	A2	A2	A2	A2	A2	A2
92	Vaporized	Vape Accessories	90	A1S	A1V	A1C	A1D	A1D	A1D	A1D	A1D
94	Clarks	Footwear	90	A1D	A1D	A1D	A1D	A1D	A1D	A1D	A1D
94A	Vodafone	Mobile Phone Shop	100	A1D	A1D	A1D	A1D	A1D	A1D	A1D	A1D
96											
98	H and M	Clothes Shop	330	A1S	A1S	A1S	A1S	A1D	A1D	-	-
102				A1D	A1D	A1D	A1D	A1D	A1D		
104	Boots Opticians	Optician	140	A1S	A1S	A1S	A1S	A1S	A1S	A1S	A1S
106	Perfect Smile Dental Surgery and Implant Care	Dentist	110	D1	D1	D1	D1	D1	D1	D1	D1
108	Seanhanna	Hairdresser	170	A1D	A3	A3	A3V	A1S	A1S	A1S	A1S
110-112	Lloyds TSB	Bank	260	A2	A2	A2	A2	A2	A2	A2	A2
114	Jigsaw	Ladies Wear & Accessories Shop	130	A1D	A1D	A1D	A1D	A1D	A1D	A1D	A1D
116	Vacant A1	Vacant A1	130	A1D	A1D	A1D	A1D	A1D	A1D	A1D	A1V
118	Accessorize	Accessories Shop	120	A1D	A1D	A1D	A1D	A1D	A1D	A1D	A1D
120-122	Spotted Horse	Public House	350	A3	A3	A3	A4	A4	A4	A4	A4
124	Casa Manolo	Restaurant	140	A1D	A1D	A1D	A1D	A1D	A1D	A1V	A3
126-128	Robert Dyas	Electrical Appliances Shop	280	A1D	A1D	A1D	A1D	A1D	A1D	A1D	A1D
130	Vacant A2	Vacant A2	130	A2	A2	A2	A2	A2	A2	A2	A2V
132	Caffé Nero	Café	130	A3	A3	A3	A3	A3	A3	A3V	A3
				22	22	22	22	22	21	20	20

96, 98 and 102 Putney High Street were amalgamated at the time of the 2016 Survey.

Further these units became part of the Putney Exchange and had been merged with the Unit 36 of the shopping centre.

78-132 Putney High Street

2004	A1= 15 68%	A1C= 1 5%	A1D= 10 45%	A1S= 4 18%	A1V= 0 0%
	A2= 3 14%	A2V= 0 0%	A3= 3 14%	A3V= 0 0%	A3/4/5V= 0 0%
	B1= 0 0%	B1V= 0 0%	B8= 0 0%	B8V= 0 0%	B8/9V= 0 0%
	D1= 1 5%	D1V= 0 0%	D2= 0 0%	D2V= 0 0%	D2/3V= 0 0%
	C3= 0 0%	SG= 0 0%	SGV= 0 0%		
Total Units= 22		Total Vacant= 0 0%			
2006	A1= 14 64%	A1C= 0 0%	A1D= 10 45%	A1S= 3 14%	A1V= 1 5%
	A2= 3 14%	A2V= 0 0%	A3/4/5= 4 18%	A3/4/5V= 0 0%	A3/4/5/6V= 0 0%
	B1= 0 0%	B1V= 0 0%	B8= 0 0%	B8V= 0 0%	B8/9V= 0 0%
	D1= 1 5%	D1V= 0 0%	D2= 0 0%	D2V= 0 0%	D2/3V= 0 0%
	C3= 0 0%	SG= 0 0%	SGV= 0 0%		
Total Units= 22		Total Vacant= 1 5%			
2008	A1= 14 64%	A1C= 1 5%	A1D= 10 45%	A1S= 3 14%	A1V= 0 0%
	A2= 3 14%	A2V= 0 0%	A3/4/5= 4 18%	A3/4/5V= 0 0%	A3/4/5/6V= 0 0%
	B1= 0 0%	B1V= 0 0%	B8= 0 0%	B8V= 0 0%	B8/9V= 0 0%
	D1= 1 5%	D1V= 0 0%	D2= 0 0%	D2V= 0 0%	D2/3V= 0 0%
	C3= 0 0%	SG= 0 0%	SGV= 0 0%		
Total Units= 22		Total Vacant= 0 0%			
2010	A1= 14 64%	A1C= 0 0%	A1D= 12 55%	A1S= 2 9%	A1V= 0 0%
	A2= 3 14%	A2V= 0 0%	A3/4/5= 3 14%	A3/4/5V= 1 5%	A3/4/5/6V= 0 0%
	B1= 0 0%	B1V= 0 0%	B8= 0 0%	B8V= 0 0%	B8/9V= 0 0%
	D1= 1 5%	D1V= 0 0%	D2= 0 0%	D2V= 0 0%	D2/3V= 0 0%
	C3= 0 0%	SG= 0 0%	SGV= 0 0%		
Total Units= 22		Total Vacant= 1 5%			
2012	A1= 15 68%	A1C= 0 0%	A1D= 13 59%	A1S= 2 9%	A1V= 0 0%
	A2= 3 14%	A2V= 0 0%	A3/4/5= 3 14%	A3/4/5V= 0 0%	A3/4/5/6V= 0 0%
	B1= 0 0%	B1V= 0 0%	B8= 0 0%	B8V= 0 0%	B8/9V= 0 0%
	D1= 1 5%	D1V= 0 0%	D2= 0 0%	D2V= 0 0%	D2/3V= 0 0%
	C3= 0 0%	SG= 0 0%	SGV= 0 0%		
Total Units= 22		Total Vacant= 0 0%			
2014	A1= 14 67%	A1C= 0 0%	A1D= 11 52%	A1S= 2 10%	A1V= 1 5%
	A2= 3 14%	A2V= 0 0%	A3/4/5= 3 14%	A3/4/5V= 0 0%	A3/4/5/6V= 0 0%
	B1= 0 0%	B1V= 0 0%	B8= 0 0%	B8V= 0 0%	B8/9V= 0 0%
	D1= 1 5%	D1V= 0 0%	D2= 0 0%	D2V= 0 0%	D2/3V= 0 0%
	C3= 0 0%	SG= 0 0%	SGV= 0 0%		
Total Units= 21		Total Vacant= 1 5%			
2016	A1= 12 60%	A1C= 0 0%	A1D= 9 45%	A1S= 2 10%	A1V= 1 5%
	A2= 3 15%	A2V= 0 0%	A3/4/5= 3 15%	A3/4/5V= 1 5%	A3/4/5/6V= 1 5%
	B1= 0 0%	B1V= 0 0%	B8= 0 0%	B8V= 0 0%	B8/9V= 0 0%
	D1= 1 5%	D1V= 0 0%	D2= 0 0%	D2V= 0 0%	D2/3V= 0 0%
	C3= 0 0%	SG= 0 0%	SGV= 0 0%		
Total Units= 20		Total Vacant= 2 10%			
2018	A1= 10 50%	A1C= 0 0%	A1D= 7 35%	A1S= 2 10%	A1V= 1 5%
	A2= 2 10%	A2V= 1 5%	A3/4/5= 5 25%	A3/4/5V= 0 0%	A3/4/5/6V= 0 0%
	B1= 0 0%	B1V= 0 0%	B8= 0 0%	B8V= 0 0%	B8/9V= 0 0%
	D1= 1 5%	D1V= 0 0%	D2= 0 0%	D2V= 0 0%	D2/3V= 0 0%
	C3= 0 0%	SG= 0 0%	SGV= 0 0%	UC/UR= 1 5%	
Total Units= 20		Total Vacant= 3 15%			

All percentages are of the total number of units

In 2016, one unit that had been characterised as vacant was actually under refurbishment.

Protected Core Shopping Frontage:**31-93 Putney High Street**

			Fspace m ²	2004	2006	2008	2010	2012	2014	2016	2018
31-33	Preto	Restaurant	190	A3	A4	A4	A4V	A3	A3	A3	A3
35	Milano	Clothes Shop	130	A1S	A1S	A1S	A1S	A1V	A1S	A1S	A1D
37	Subway	Sandwich Shop	80	A1S	A1S	A1S	A1V	A1V	A1C	A1C	A1C
39-41	Gadget Xchange	Secondhand Goods Shop	160	A1D	A1D	A1D	A1D	A1D	A1D	A1D	A1D
43	Il Mascalzone	Restaurant	140	A3	A3	A3	A3	A3	A3	A3	A3
45-47	Vacant A1	Vacant A1	670	A1D	A1D	A1D	A1D	A1D	A1D	A1V	A1V
49-53	Boots	Chemist	780	A1C	A1C	A1C	A1C	A1C	A1C	A1C	A1C
55-61	Vacant A1	Vacant A1	1210	A1C	A1C	A1C	A1C	A1C	A1D	A1D	A1V
63	Paperchase	Stationer	200	A1V	A1D	A1D	A1V	A1D	A1D	A1D	A1D
65	British Heart Foundation	Charity Shop	100	A1D	A1D	A1D	A1D	A1D	A1D	A1D	A1D
67	O2	Mobile Phone Shop	90	A1D	A1D	A1D	A1D	A1D	A1D	A1D	A1D
69	Putney Convenience Store	Convenience Store	50	A1V	A1D	A1D	A1D	A1C	A1C	A1C	A1C
71	Eastern Natural Care	Natural Healthcare Shop	170	A2	A2	A2	A2	A2	A1C	A1C	A1C
73	Toni and Guy	Hairdresser	80	A1S	A1S	A1S	A1S	A1S	A1S	A1S	A1S
75	Revital	Natural Healthcare Shop	100	A2	A2	A2	A2	A2	A2	A1C	A1C
77	Edward James	Hairdresser	100	A1C	A1C	A1C	A1C	A1C	A1S	A1S	A1S
79-81	Vacant A1	Vacant A1	220	A1D	A1D	A1D	A1D	A1D	A1D	A1D	A1V
83	The Carphone Warehouse	Mobile Phone Shop	100	A1D	A1D	A1D	A1D	A1D	A1D	A1D	A1D
85	Foodilic	Café	110	A1D	A1D	A1D	A1D	A1D	A1D	A3	A3
87	EE	Mobile Phone Shop	240	A1D	A1D	A1D	A1D	A1D	A1D	A1D	A1D
89-93	Under Construction	Under Construction	660	A1D	A1D	A1D	A1D	A1D	A1D	A1D	UC
				21	21	21	21	21	21	21	21

31-93 Putney High Street

2004	A1= 17 81%	A1C= 3 14%	A1D= 9 43%	A1S= 3 14%	A1V= 2 10%
	A2= 2 10%	A2V= 0 0%	A3= 2 10%	A3V= 0 0%	B8V= 0 0%
	B1= 0 0%	B1V= 0 0%	B8= 0 0%	B8V= 0 0%	D2V= 0 0%
	D1= 0 0%	D1V= 0 0%	D2= 0 0%	D2V= 0 0%	
	C3= 0 0%	SG= 0 0%	SGV= 0 0%		
Total Units= 21		Total Vacant= 2 10%			
2006	A1= 17 81%	A1C= 3 14%	A1D= 11 52%	A1S= 3 14%	A1V= 0 0%
	A2= 2 10%	A2V= 0 0%	A3/4/5= 2 10%	A3/4/5V= 0 0%	B8V= 0 0%
	B1= 0 0%	B1V= 0 0%	B8= 0 0%	B8V= 0 0%	D2V= 0 0%
	D1= 0 0%	D1V= 0 0%	D2= 0 0%	D2V= 0 0%	
	C3= 0 0%	SG= 0 0%	SGV= 0 0%		
Total Units= 21		Total Vacant= 0 0%			
2008	A1= 17 81%	A1C= 3 14%	A1D= 10 48%	A1S= 3 14%	A1V= 1 5%
	A2= 2 10%	A2V= 0 0%	A3/4/5= 2 10%	A3/4/5V= 0 0%	B8V= 0 0%
	B1= 0 0%	B1V= 0 0%	B8= 0 0%	B8V= 0 0%	D2V= 0 0%
	D1= 0 0%	D1V= 0 0%	D2= 0 0%	D2V= 0 0%	
	C3= 0 0%	SG= 0 0%	SGV= 0 0%		
Total Units= 21		Total Vacant= 1 5%			
2010	A1= 17 81%	A1C= 3 14%	A1D= 10 48%	A1S= 2 10%	A1V= 2 10%
	A2= 2 10%	A2V= 0 0%	A3/4/5= 1 5%	A3/4/5V= 1 5%	B8V= 0 0%
	B1= 0 0%	B1V= 0 0%	B8= 0 0%	B8V= 0 0%	D2V= 0 0%
	D1= 0 0%	D1V= 0 0%	D2= 0 0%	D2V= 0 0%	
	C3= 0 0%	SG= 0 0%	SGV= 0 0%		
Total Units= 21		Total Vacant= 3 14%			
2012	A1= 17 81%	A1C= 4 19%	A1D= 10 48%	A1S= 1 5%	A1V= 2 10%
	A2= 2 10%	A2V= 0 0%	A3/4/5= 2 10%	A3/4/5V= 0 0%	B8V= 0 0%
	B1= 0 0%	B1V= 0 0%	B8= 0 0%	B8V= 0 0%	D2V= 0 0%
	D1= 0 0%	D1V= 0 0%	D2= 0 0%	D2V= 0 0%	
	C3= 0 0%	SG= 0 0%	SGV= 0 0%		
Total Units= 21		Total Vacant= 2 10%			
2014	A1= 18 86%	A1C= 3 14%	A1D= 11 52%	A1S= 4 19%	A1V= 0 0%
	A2= 1 5%	A2V= 0 0%	A3/4/5= 2 10%	A3/4/5V= 0 0%	B8V= 0 0%
	B1= 0 0%	B1V= 0 0%	B8= 0 0%	B8V= 0 0%	D2V= 0 0%
	D1= 0 0%	D1V= 0 0%	D2= 0 0%	D2V= 0 0%	
	C3= 0 0%	SG= 0 0%	SGV= 0 0%		
Total Units= 21		Total Vacant= 0 0%			
2016	A1= 18 86%	A1C= 5 24%	A1D= 9 43%	A1S= 3 14%	A1V= 1 5%
	A2= 0 0%	A2V= 0 0%	A3/4/5= 3 14%	A3/4/5V= 0 0%	B8V= 0 0%
	B1= 0 0%	B1V= 0 0%	B8= 0 0%	B8V= 0 0%	D2V= 0 0%
	D1= 0 0%	D1V= 0 0%	D2= 0 0%	D2V= 0 0%	
	C3= 0 0%	SG= 0 0%	SGV= 0 0%		
Total Units= 21		Total Vacant= 1 5%			
2018	A1= 17 81%	A1C= 5 24%	A1D= 7 33%	A1S= 2 10%	A1V= 3 14%
	A2= 0 0%	A2V= 0 0%	A3/4/5= 3 14%	A3/4/5V= 0 0%	B8V= 0 0%
	B1= 0 0%	B1V= 0 0%	B8= 0 0%	B8V= 0 0%	D2V= 0 0%
	D1= 0 0%	D1V= 0 0%	D2= 0 0%	D2V= 0 0%	
	C3= 0 0%	SG= 0 0%	SGV= 0 0%	UC/UR= 1 5%	
Total Units= 21		Total Vacant= 4 19%			

All percentages are of the total number of units

Protected Core Shopping Frontage:**95-117a Putney High Street**

			Fspace m ²	2004	2006	2008	2010	2012	2014	2016	2018
95	Tortilla	Café	90	A3	A3	A3	A3	A3	A3	A1C	A1C
97	Coral	Betting Shop	90	SG	SG	SG	SG	SG	A2	A2	A2
99-101	Under Construction	Under Construction	260	A1C A2	A1D	A1D	A1D	A1D	A1D	A1D	UC
103	Three	Mobile Phone Shop	70	A1D	A1D	A1D	A1D	A1D	A1D	A1D	A1D
105	Ryman	Stationer	120	A1D	A1D	A1D	A1D	A1D	A1D	A1C	A1C
107	Vacant A1	Vacant A1	120	A1D	A1D	A1D	A1D	A1D	A1D	A1C	A1V
109	Boots	Chemist	330	A1C	A1C	A1C	A1C	A1C	A1C	A1C	A1C
111-115	W H Smith	Stationer	670	A1D	A1D	A1D	A1D	A1D	A1D	A1D	A1D
117	Vacant A2	Vacant A2	160	A3	A3	A3	A3	A3	A3	A3	A2V
117A	Vacant A3	Vacant A3	20	A2	A2	A2	A2	A2	A2	A2	A3V
				11	10	10	10	10	10	10	10

95-117a Putney High Street

2004	A1= 6 55%	A1C= 2 18%	A1D= 4 36%	A1S= 0 0%	A1V= 0 0%
		A2= 2 18%	A2V= 0 0%	A3= 2 18%	A3V= 0 0%
		B1= 0 0%	B1V= 0 0%	B8= 0 0%	B8V= 0 0%
		D1= 0 0%	D1V= 0 0%	D2= 0 0%	D2V= 0 0%
		C3= 0 0%	SG= 1 9%	SGV= 0 0%	
Total Units= 11		Total Vacant= 0 0%			
2006	A1= 6 60%	A1C= 1 10%	A1D= 5 50%	A1S= 0 0%	A1V= 0 0%
		A2= 1 10%	A2V= 0 0%	A3/4/5= 2 20%	A3/4/5V= 0 0%
		B1= 0 0%	B1V= 0 0%	B8= 0 0%	B8V= 0 0%
		D1= 0 0%	D1V= 0 0%	D2= 0 0%	D2V= 0 0%
		C3= 0 0%	SG= 1 10%	SGV= 0 0%	
Total Units= 10		Total Vacant= 0 0%			
2008	A1= 6 60%	A1C= 1 10%	A1D= 5 50%	A1S= 0 0%	A1V= 0 0%
		A2= 1 10%	A2V= 0 0%	A3/4/5= 2 20%	A3/4/5V= 0 0%
		B1= 0 0%	B1V= 0 0%	B8= 0 0%	B8V= 0 0%
		D1= 0 0%	D1V= 0 0%	D2= 0 0%	D2V= 0 0%
		C3= 0 0%	SG= 1 10%	SGV= 0 0%	
Total Units= 10		Total Vacant= 0 0%			
2010	A1= 6 60%	A1C= 1 10%	A1D= 5 50%	A1S= 0 0%	A1V= 0 0%
		A2= 1 10%	A2V= 0 0%	A3/4/5= 2 20%	A3/4/5V= 0 0%
		B1= 0 0%	B1V= 0 0%	B8= 0 0%	B8V= 0 0%
		D1= 0 0%	D1V= 0 0%	D2= 0 0%	D2V= 0 0%
		C3= 0 0%	SG= 1 10%	SGV= 0 0%	
Total Units= 10		Total Vacant= 0 0%			
2012	A1= 6 60%	A1C= 1 10%	A1D= 5 50%	A1S= 0 0%	A1V= 0 0%
		A2= 1 10%	A2V= 0 0%	A3/4/5= 2 20%	A3/4/5V= 0 0%
		B1= 0 0%	B1V= 0 0%	B8= 0 0%	B8V= 0 0%
		D1= 0 0%	D1V= 0 0%	D2= 0 0%	D2V= 0 0%
		C3= 0 0%	SG= 1 10%	SGV= 0 0%	
Total Units= 10		Total Vacant= 0 0%			
2014	A1= 6 60%	A1C= 1 10%	A1D= 5 50%	A1S= 0 0%	A1V= 0 0%
		A2= 2 20%	A2V= 0 0%	A3/4/5= 2 20%	A3/4/5V= 0 0%
		B1= 0 0%	B1V= 0 0%	B8= 0 0%	B8V= 0 0%
		D1= 0 0%	D1V= 0 0%	D2= 0 0%	D2V= 0 0%
		C3= 0 0%	SG= 0 0%	SGV= 0 0%	
Total Units= 10		Total Vacant= 0 0%			
2016	A1= 7 70%	A1C= 2 20%	A1D= 5 50%	A1S= 0 0%	A1V= 0 0%
		A2= 2 20%	A2V= 0 0%	A3/4/5= 1 10%	A3/4/5V= 0 0%
		B1= 0 0%	B1V= 0 0%	B8= 0 0%	B8V= 0 0%
		D1= 0 0%	D1V= 0 0%	D2= 0 0%	D2V= 0 0%
		C3= 0 0%	SG= 0 0%	SGV= 0 0%	
Total Units= 10		Total Vacant= 0 0%			
2018	A1= 5 50%	A1C= 2 20%	A1D= 2 20%	A1S= 0 0%	A1V= 1 10%
		A2= 1 10%	A2V= 1 10%	A3/4/5= 1 10%	A3/4/5V= 1 10%
		B1= 0 0%	B1V= 0 0%	B8= 0 0%	B8V= 0 0%
		D1= 0 0%	D1V= 0 0%	D2= 0 0%	D2V= 0 0%
		C3= 0 0%	SG= 0 0%	SGV= 0 0%	UC/UR= 1 10%
Total Units= 10		Total Vacant= 4 40%			

All percentages are of the total number of units

Protected Core Shopping Frontage:**2-6 Werter Road**

		Flspace m ²	2004	2006	2008	2010	2012	2014	2016	2018
2-6	Sainsbury's	Supermarket	1860	A1C	A1C	A1C	A1C	A1C	A1C	A1C
				1	1	1	1	1	1	1

2-6 Werter Road

2004	A1= 1 100%	A1C= 1 100%	A1D= 0 0%	A1S= 0 0%	A1V= 0 0%
		A2= 0 0%	A2V= 0 0%	A3= 0 0%	A3V= 0 0%
		B1= 0 0%	B1V= 0 0%	B8= 0 0%	B8V= 0 0%
		D1= 0 0%	D1V= 0 0%	D2= 0 0%	D2V= 0 0%
		C3= 0 0%	SG= 0 0%	SGV= 0 0%	
Total Units= 1		Total Vacant= 0 0%			
2006	A1= 1 100%	A1C= 1 100%	A1D= 0 0%	A1S= 0 0%	A1V= 0 0%
		A2= 0 0%	A2V= 0 0%	A3/4/5= 0 0%	A3/4/5V= 0 0%
		B1= 0 0%	B1V= 0 0%	B8= 0 0%	B8V= 0 0%
		D1= 0 0%	D1V= 0 0%	D2= 0 0%	D2V= 0 0%
		C3= 0 0%	SG= 0 0%	SGV= 0 0%	
Total Units= 1		Total Vacant= 0 0%			
2008	A1= 1 100%	A1C= 1 100%	A1D= 0 0%	A1S= 0 0%	A1V= 0 0%
		A2= 0 0%	A2V= 0 0%	A3/4/5= 0 0%	A3/4/5V= 0 0%
		B1= 0 0%	B1V= 0 0%	B8= 0 0%	B8V= 0 0%
		D1= 0 0%	D1V= 0 0%	D2= 0 0%	D2V= 0 0%
		C3= 0 0%	SG= 0 0%	SGV= 0 0%	
Total Units= 1		Total Vacant= 0 0%			
2010	A1= 1 100%	A1C= 1 100%	A1D= 0 0%	A1S= 0 0%	A1V= 0 0%
		A2= 0 0%	A2V= 0 0%	A3/4/5= 0 0%	A3/4/5V= 0 0%
		B1= 0 0%	B1V= 0 0%	B8= 0 0%	B8V= 0 0%
		D1= 0 0%	D1V= 0 0%	D2= 0 0%	D2V= 0 0%
		C3= 0 0%	SG= 0 0%	SGV= 0 0%	
Total Units= 1		Total Vacant= 0 0%			
2012	A1= 1 100%	A1C= 1 100%	A1D= 0 0%	A1S= 0 0%	A1V= 0 0%
		A2= 0 0%	A2V= 0 0%	A3/4/5= 0 0%	A3/4/5V= 0 0%
		B1= 0 0%	B1V= 0 0%	B8= 0 0%	B8V= 0 0%
		D1= 0 0%	D1V= 0 0%	D2= 0 0%	D2V= 0 0%
		C3= 0 0%	SG= 0 0%	SGV= 0 0%	
Total Units= 1		Total Vacant= 0 0%			
2014	A1= 1 100%	A1C= 1 100%	A1D= 0 0%	A1S= 0 0%	A1V= 0 0%
		A2= 0 0%	A2V= 0 0%	A3/4/5= 0 0%	A3/4/5V= 0 0%
		B1= 0 0%	B1V= 0 0%	B8= 0 0%	B8V= 0 0%
		D1= 0 0%	D1V= 0 0%	D2= 0 0%	D2V= 0 0%
		C3= 0 0%	SG= 0 0%	SGV= 0 0%	
Total Units= 1		Total Vacant= 0 0%			
2016	A1= 1 100%	A1C= 1 100%	A1D= 0 0%	A1S= 0 0%	A1V= 0 0%
		A2= 0 0%	A2V= 0 0%	A3/4/5= 0 0%	A3/4/5V= 0 0%
		B1= 0 0%	B1V= 0 0%	B8= 0 0%	B8V= 0 0%
		D1= 0 0%	D1V= 0 0%	D2= 0 0%	D2V= 0 0%
		C3= 0 0%	SG= 0 0%	SGV= 0 0%	
Total Units= 1		Total Vacant= 0 0%			
2018	A1= 1 100%	A1C= 1 100%	A1D= 0 0%	A1S= 0 0%	A1V= 0 0%
		A2= 0 0%	A2V= 0 0%	A3/4/5= 0 0%	A3/4/5V= 0 0%
		B1= 0 0%	B1V= 0 0%	B8= 0 0%	B8V= 0 0%
		D1= 0 0%	D1V= 0 0%	D2= 0 0%	D2V= 0 0%
		C3= 0 0%	SG= 0 0%	SGV= 0 0%	UC/UR= 0 0%
Total Units= 1		Total Vacant= 0 0%			

All percentages are of the total number of units

Protected Secondary Shopping Frontage:**200-218 Putney Bridge Road**

			Flspace m ²	2004	2006	2008	2010	2012	2014	2016	2018
200-204	The Dynamo	Restaurant	320	-	-	-	A3	A3V	A3	A3	A3
206	Head 2 Head	Barber	60	-	-	-	A1S	A1S	A1S	A1S	A1S
208	Putney Express	Newsagent	70	-	-	-	A1C	A1C	A1C	A1C	A1C
210	Dreamhouse Estates	Estate Agent	70	-	-	-	A1S	A2	A2	A2V	A2
212-216	Trinity Hospice	Charity Shop	560	-	-	-	A1V	A1D	A1D	A1D	A1D
218	Laura Ashley Home	Homeware	550	-	-	-	A1D	A1D	A1D	A1D	A1D
				-	-	-	6	6	6	6	6

200-218 Putney Bridge Road was designated as a shopping frontage in 2010.

200-218 Putney Bridge Road

2010	A1= 5 83%	A1C= 1 17%	A1D= 1 17%	A1S= 2 33%	A1V= 1 17%
		A2= 0 0%	A2V= 0 0%	A3/4/5= 1 17%	A3/4/5V= 0 0%
		B1= 0 0%	B1V= 0 0%	B8= 0 0%	B8V= 0 0%
		D1= 0 0%	D1V= 0 0%	D2= 0 0%	D2V= 0 0%
		C3= 0 0%	SG= 0 0%	SGV= 0 0%	
Total Units= 6		Total Vacant= 1 17%			
2012	A1= 4 67%	A1C= 1 17%	A1D= 2 33%	A1S= 1 17%	A1V= 0 0%
		A2= 1 17%	A2V= 0 0%	A3/4/5= 0 0%	A3/4/5V= 1 17%
		B1= 0 0%	B1V= 0 0%	B8= 0 0%	B8V= 0 0%
		D1= 0 0%	D1V= 0 0%	D2= 0 0%	D2V= 0 0%
		C3= 0 0%	SG= 0 0%	SGV= 0 0%	
Total Units= 6		Total Vacant= 1 17%			
2014	A1= 4 67%	A1C= 1 17%	A1D= 2 33%	A1S= 1 17%	A1V= 0 0%
		A2= 1 17%	A2V= 0 0%	A3/4/5= 1 17%	A3/4/5V= 0 0%
		B1= 0 0%	B1V= 0 0%	B8= 0 0%	B8V= 0 0%
		D1= 0 0%	D1V= 0 0%	D2= 0 0%	D2V= 0 0%
		C3= 0 0%	SG= 0 0%	SGV= 0 0%	
Total Units= 6		Total Vacant= 0 0%			
2016	A1= 4 67%	A1C= 1 17%	A1D= 2 33%	A1S= 1 17%	A1V= 0 0%
		A2= 0 0%	A2V= 1 17%	A3/4/5= 1 17%	A3/4/5V= 0 0%
		B1= 0 0%	B1V= 0 0%	B8= 0 0%	B8V= 0 0%
		D1= 0 0%	D1V= 0 0%	D2= 0 0%	D2V= 0 0%
		C3= 0 0%	SG= 0 0%	SGV= 0 0%	
Total Units= 6		Total Vacant= 1 17%			
2018	A1= 4 67%	A1C= 1 17%	A1D= 2 33%	A1S= 1 17%	A1V= 0 0%
		A2= 1 17%	A2V= 0 0%	A3/4/5= 1 17%	A3/4/5V= 0 0%
		B1= 0 0%	B1V= 0 0%	B8= 0 0%	B8V= 0 0%
		D1= 0 0%	D1V= 0 0%	D2= 0 0%	D2V= 0 0%
		C3= 0 0%	SG= 0 0%	SGV= 0 0%	UC/UR= 0 0%
Total Units= 6		Total Vacant= 0 0%			

All percentages are of the total number of units

Protected Secondary Shopping Frontage:**60-66 Putney High Street**

			Fspace m ²	2004	2006	2008	2010	2012	2014	2016	2018
60	Barclays	Bank	250	A2	A2	A2	A2	A2	A2	A2	A2
62	T K Maxx	Department Store	1230	A1C	A1D	A1D	A1D	A1D	A1D	A1D	A1D
64	The Works	Gift Shop	370	A1C	A1C	A1C	A1C	A1C	A1C	A1C	A1D
66	Vacant A1	Vacant A1	430	A1D	A1D	A1D	A1D	A1D	A1D	A1D	A1V
				4	4	4	4	4	4	4	4

60-66 Putney High Street

2004	A1= 3 75%	A1C= 2 50%	A1D= 1 25%	A1S= 0 0%	A1V= 0 0%
		A2= 1 25%	A2V= 0 0%	A3= 0 0%	A3V= 0 0%
		B1= 0 0%	B1V= 0 0%	B8= 0 0%	B8V= 0 0%
		D1= 0 0%	D1V= 0 0%	D2= 0 0%	D2V= 0 0%
		C3= 0 0%	SG= 0 0%	SGV= 0 0%	
Total Units= 4		Total Vacant= 0 0%			
2006	A1= 3 75%	A1C= 1 25%	A1D= 2 50%	A1S= 0 0%	A1V= 0 0%
		A2= 1 25%	A2V= 0 0%	A3/4/5= 0 0%	A3/4/5V= 0 0%
		B1= 0 0%	B1V= 0 0%	B8= 0 0%	B8V= 0 0%
		D1= 0 0%	D1V= 0 0%	D2= 0 0%	D2V= 0 0%
		C3= 0 0%	SG= 0 0%	SGV= 0 0%	
Total Units= 4		Total Vacant= 0 0%			
2008	A1= 3 75%	A1C= 1 25%	A1D= 2 50%	A1S= 0 0%	A1V= 0 0%
		A2= 1 25%	A2V= 0 0%	A3/4/5= 0 0%	A3/4/5V= 0 0%
		B1= 0 0%	B1V= 0 0%	B8= 0 0%	B8V= 0 0%
		D1= 0 0%	D1V= 0 0%	D2= 0 0%	D2V= 0 0%
		C3= 0 0%	SG= 0 0%	SGV= 0 0%	
Total Units= 4		Total Vacant= 0 0%			
2010	A1= 3 75%	A1C= 1 25%	A1D= 2 50%	A1S= 0 0%	A1V= 0 0%
		A2= 1 25%	A2V= 0 0%	A3/4/5= 0 0%	A3/4/5V= 0 0%
		B1= 0 0%	B1V= 0 0%	B8= 0 0%	B8V= 0 0%
		D1= 0 0%	D1V= 0 0%	D2= 0 0%	D2V= 0 0%
		C3= 0 0%	SG= 0 0%	SGV= 0 0%	
Total Units= 4		Total Vacant= 0 0%			
2012	A1= 3 75%	A1C= 1 25%	A1D= 2 50%	A1S= 0 0%	A1V= 0 0%
		A2= 1 25%	A2V= 0 0%	A3/4/5= 0 0%	A3/4/5V= 0 0%
		B1= 0 0%	B1V= 0 0%	B8= 0 0%	B8V= 0 0%
		D1= 0 0%	D1V= 0 0%	D2= 0 0%	D2V= 0 0%
		C3= 0 0%	SG= 0 0%	SGV= 0 0%	
Total Units= 4		Total Vacant= 0 0%			
2014	A1= 3 75%	A1C= 1 25%	A1D= 2 50%	A1S= 0 0%	A1V= 0 0%
		A2= 1 25%	A2V= 0 0%	A3/4/5= 0 0%	A3/4/5V= 0 0%
		B1= 0 0%	B1V= 0 0%	B8= 0 0%	B8V= 0 0%
		D1= 0 0%	D1V= 0 0%	D2= 0 0%	D2V= 0 0%
		C3= 0 0%	SG= 0 0%	SGV= 0 0%	
Total Units= 4		Total Vacant= 0 0%			
2016	A1= 3 75%	A1C= 1 25%	A1D= 2 50%	A1S= 0 0%	A1V= 0 0%
		A2= 1 25%	A2V= 0 0%	A3/4/5= 0 0%	A3/4/5V= 0 0%
		B1= 0 0%	B1V= 0 0%	B8= 0 0%	B8V= 0 0%
		D1= 0 0%	D1V= 0 0%	D2= 0 0%	D2V= 0 0%
		C3= 0 0%	SG= 0 0%	SGV= 0 0%	
Total Units= 4		Total Vacant= 0 0%			
2018	A1= 3 75%	A1C= 0 0%	A1D= 2 50%	A1S= 0 0%	A1V= 1 25%
		A2= 1 25%	A2V= 0 0%	A3/4/5= 0 0%	A3/4/5V= 0 0%
		B1= 0 0%	B1V= 0 0%	B8= 0 0%	B8V= 0 0%
		D1= 0 0%	D1V= 0 0%	D2= 0 0%	D2V= 0 0%
		C3= 0 0%	SG= 0 0%	SGV= 0 0%	UC/UR= 0 0%
Total Units= 4		Total Vacant= 1 25%			

All percentages are of the total number of units

Protected Secondary Shopping Frontage:**134-152 Putney High Street**

			Fspace m ²	2004	2006	2008	2010	2012	2014	2016	2018
134	Paddy Power	Betting Shop	160	A2	A2	A2	A2	A2	A2	A2	A2
136	Kiwi Sun	Tanning Salon	120	A1D	A1D	A1D	A1D	A1D	A1D	SG	SG
138	The Laundry Bag	Dry Cleaner	70	A1S	A1S	A1S	A1S	A1S	A1S	A1S	A1S
138A	Mini Mobile Shop	Phone Repairs	10	A1S	A1S	A1S	A1S	A1S	A1S	A1S	A1S
140	Timpson	Cobbler	110	A1S	A1S	A1S	A1S	A1S	A1S	A1S	A1S
142	Jaki	Ladies Wear & Accessories Shop	80	A3	A3V	A1D	A1D	A1D	A1D	A1D	A1D
144	Rush	Hairdresser	140	A1S	A1S	A1S	A1S	A1S	A1S	A1S	A1S
146-148	Bill's	Restaurant	210	A3	A4	A4	A4	A4	A4	A4	A3
150	Vacant A1	Vacant A1	100	A1D	A1D	A1C	A1C	A1C	A1C	A1C	A1V
152	Cashino	Amusement Arcade	190	A2V	SG	SG	SG	SG	SG	SG	SG
				10	10	10	10	10	10	10	10

134-152 Putney High Street

2004	A1= 5 50%	A1C= 0 0%	A1D= 2 20%	A1S= 3 30%	A1V= 0 0%
		A2= 1 10%	A2V= 1 10%	A3= 2 20%	A3V= 0 0%
		B1= 0 0%	B1V= 0 0%	B8= 0 0%	B8V= 0 0%
		D1= 1 10%	D1V= 0 0%	D2= 0 0%	D2V= 0 0%
		C3= 0 0%	SG= 0 0%	SGV= 0 0%	
Total Units= 10		Total Vacant= 1 10%			
2006	A1= 5 50%	A1C= 0 0%	A1D= 2 20%	A1S= 3 30%	A1V= 0 0%
		A2= 1 10%	A2V= 0 0%	A3/4/5= 1 10%	A3/4/5V= 1 10%
		B1= 0 0%	B1V= 0 0%	B8= 0 0%	B8V= 0 0%
		D1= 1 10%	D1V= 0 0%	D2= 0 0%	D2V= 0 0%
		C3= 0 0%	SG= 1 10%	SGV= 0 0%	
Total Units= 10		Total Vacant= 1 10%			
2008	A1= 6 60%	A1C= 1 10%	A1D= 2 20%	A1S= 3 30%	A1V= 0 0%
		A2= 1 10%	A2V= 0 0%	A3/4/5= 1 10%	A3/4/5V= 0 0%
		B1= 0 0%	B1V= 0 0%	B8= 0 0%	B8V= 0 0%
		D1= 1 10%	D1V= 0 0%	D2= 0 0%	D2V= 0 0%
		C3= 0 0%	SG= 1 10%	SGV= 0 0%	
Total Units= 10		Total Vacant= 0 0%			
2010	A1= 6 60%	A1C= 1 10%	A1D= 2 20%	A1S= 3 30%	A1V= 0 0%
		A2= 1 10%	A2V= 0 0%	A3/4/5= 1 10%	A3/4/5V= 0 0%
		B1= 0 0%	B1V= 0 0%	B8= 0 0%	B8V= 0 0%
		D1= 1 10%	D1V= 0 0%	D2= 0 0%	D2V= 0 0%
		C3= 0 0%	SG= 1 10%	SGV= 0 0%	
Total Units= 10		Total Vacant= 0 0%			
2012	A1= 6 60%	A1C= 1 10%	A1D= 2 20%	A1S= 3 30%	A1V= 0 0%
		A2= 1 10%	A2V= 0 0%	A3/4/5= 1 10%	A3/4/5V= 0 0%
		B1= 0 0%	B1V= 0 0%	B8= 0 0%	B8V= 0 0%
		D1= 1 10%	D1V= 0 0%	D2= 0 0%	D2V= 0 0%
		C3= 0 0%	SG= 1 10%	SGV= 0 0%	
Total Units= 10		Total Vacant= 0 0%			
2014	A1= 6 60%	A1C= 1 10%	A1D= 2 20%	A1S= 3 30%	A1V= 0 0%
		A2= 1 10%	A2V= 0 0%	A3/4/5= 1 10%	A3/4/5V= 0 0%
		B1= 0 0%	B1V= 0 0%	B8= 0 0%	B8V= 0 0%
		D1= 1 10%	D1V= 0 0%	D2= 0 0%	D2V= 0 0%
		C3= 0 0%	SG= 1 10%	SGV= 0 0%	
Total Units= 10		Total Vacant= 0 0%			
2016	A1= 6 60%	A1C= 1 10%	A1D= 1 10%	A1S= 4 40%	A1V= 0 0%
		A2= 1 10%	A2V= 0 0%	A3/4/5= 1 10%	A3/4/5V= 0 0%
		B1= 0 0%	B1V= 0 0%	B8= 0 0%	B8V= 0 0%
		D1= 0 0%	D1V= 0 0%	D2= 0 0%	D2V= 0 0%
		C3= 0 0%	SG= 2 20%	SGV= 0 0%	
Total Units= 10		Total Vacant= 0 0%			
2018	A1= 6 60%	A1C= 0 0%	A1D= 1 10%	A1S= 4 40%	A1V= 1 10%
		A2= 1 10%	A2V= 0 0%	A3/4/5= 1 10%	A3/4/5V= 0 0%
		B1= 0 0%	B1V= 0 0%	B8= 0 0%	B8V= 0 0%
		D1= 0 0%	D1V= 0 0%	D2= 0 0%	D2V= 0 0%
		C3= 0 0%	SG= 2 20%	SGV= 0 0%	UC/UR= 0 0%
Total Units= 10		Total Vacant= 1 10%			

All percentages are of the total number of units

Protected Secondary Shopping Frontage:**119-151 Putney High Street**

			Fspace m ²	2004	2006	2008	2010	2012	2014	2016	2018
119	TSB	Bank	160	A2	A2	A2	A2	A2	A2	A2	A2
121-123	Pret A Manger	Café	150	A3	A3	A3	A3	A3	A3	A3	A3
			140	A1D	A1D	A1D	A1D	A1V	A1V	A3	A3
125	Vision Express	Optician	140	A1D	A1C	A1S	A1S	A1S	A1S	A1S	A1S
127	Cancer Research UK	Charity Shop	120	A1D	A1D	A1D	A1D	A1D	A1D	A1D	A1D
129-131	Mountain Warehouse	Outdoor Wear and Camping Shop	190	A3	A3	A3V	A1D	A1D	A1D	A1D	A1D
133	Specsavers	Optician	150	A1D	A1D	A1D	A1D	A1D	A1S	A1S	A1S
135	Flight Centre	Travel Agent	150	A1D	A1D	A1V	A1S	A1S	A1S	A1S	A1S
137	Holland and Barrett	Health Food Shop	90	A1C	A1C	A1C	A1C	A1C	A1C	A1C	A1C
139-141	Tesco Express	Mini Supermarket	230	A1C	A1C	A1C	A1C	A1C	A1C	A1C	A1C
143	Ryness	Electronics Shop	140	A1S	A1S	A1D	A1D	A1D	A1D	A1D	A1D
145	Greggs	Sandwich Shop	80	A1C	A1C	A1C	A1C	A1C	A1C	A1C	A1C
147	Trinity Hospice	Charity Shop	110	A1D	A1D	A1D	A1D	A1D	A1D	A1D	A1D
149	Oxfam	Charity Shop	130	A1D	A1D	A1D	A1D	A1D	A1D	A1D	A1D
151	Ollie Quinn	Optician	140	A1C	A1C	A1C	A1C	A1C	A1C	A1C	A1C
				15	15	15	15	15	15	14	14

Units 121 and 123 Putney High Street have been amalgamated at the time of the 2016 survey.

119-151 Putney High Street

2004	A1= 12 80%	A1C= 4 27%	A1D= 7 47%	A1S= 1 7%	A1V= 0 0%
	A2= 1 7%	A2V= 0 0%	A3= 2 13%	A3V= 0 0%	A3/4/5V= 0 0%
	B1= 0 0%	B1V= 0 0%	B8= 0 0%	B8V= 0 0%	B8/9V= 0 0%
	D1= 0 0%	D1V= 0 0%	D2= 0 0%	D2V= 0 0%	D2/3V= 0 0%
	C3= 0 0%	SG= 0 0%	SGV= 0 0%		
Total Units= 15		Total Vacant= 0 0%			
2006	A1= 12 80%	A1C= 5 33%	A1D= 6 40%	A1S= 1 7%	A1V= 0 0%
	A2= 1 7%	A2V= 0 0%	A3/4/5= 2 13%	A3/4/5V= 0 0%	A3/4/5/6V= 0 0%
	B1= 0 0%	B1V= 0 0%	B8= 0 0%	B8V= 0 0%	B8/9V= 0 0%
	D1= 0 0%	D1V= 0 0%	D2= 0 0%	D2V= 0 0%	D2/3V= 0 0%
	C3= 0 0%	SG= 0 0%	SGV= 0 0%		
Total Units= 15		Total Vacant= 0 0%			
2008	A1= 12 80%	A1C= 4 27%	A1D= 6 40%	A1S= 1 7%	A1V= 1 7%
	A2= 1 7%	A2V= 0 0%	A3/4/5= 1 7%	A3/4/5V= 1 7%	A3/4/5/6V= 0 0%
	B1= 0 0%	B1V= 0 0%	B8= 0 0%	B8V= 0 0%	B8/9V= 0 0%
	D1= 0 0%	D1V= 0 0%	D2= 0 0%	D2V= 0 0%	D2/3V= 0 0%
	C3= 0 0%	SG= 0 0%	SGV= 0 0%		
Total Units= 15		Total Vacant= 2 13%			
2010	A1= 13 87%	A1C= 4 27%	A1D= 7 47%	A1S= 2 13%	A1V= 0 0%
	A2= 1 7%	A2V= 0 0%	A3/4/5= 1 7%	A3/4/5V= 0 0%	A3/4/5/6V= 0 0%
	B1= 0 0%	B1V= 0 0%	B8= 0 0%	B8V= 0 0%	B8/9V= 0 0%
	D1= 0 0%	D1V= 0 0%	D2= 0 0%	D2V= 0 0%	D2/3V= 0 0%
	C3= 0 0%	SG= 0 0%	SGV= 0 0%		
Total Units= 15		Total Vacant= 0 0%			
2012	A1= 13 87%	A1C= 4 27%	A1D= 6 40%	A1S= 2 13%	A1V= 1 7%
	A2= 1 7%	A2V= 0 0%	A3/4/5= 1 7%	A3/4/5V= 0 0%	A3/4/5/6V= 0 0%
	B1= 0 0%	B1V= 0 0%	B8= 0 0%	B8V= 0 0%	B8/9V= 0 0%
	D1= 0 0%	D1V= 0 0%	D2= 0 0%	D2V= 0 0%	D2/3V= 0 0%
	C3= 0 0%	SG= 0 0%	SGV= 0 0%		
Total Units= 15		Total Vacant= 1 7%			
2014	A1= 13 87%	A1C= 4 27%	A1D= 6 40%	A1S= 2 13%	A1V= 1 7%
	A2= 1 7%	A2V= 0 0%	A3/4/5= 1 7%	A3/4/5V= 0 0%	A3/4/5/6V= 0 0%
	B1= 0 0%	B1V= 0 0%	B8= 0 0%	B8V= 0 0%	B8/9V= 0 0%
	D1= 0 0%	D1V= 0 0%	D2= 0 0%	D2V= 0 0%	D2/3V= 0 0%
	C3= 0 0%	SG= 0 0%	SGV= 0 0%		
Total Units= 15		Total Vacant= 1 7%			
2016	A1= 12 86%	A1C= 4 29%	A1D= 5 36%	A1S= 3 21%	A1V= 0 0%
	A2= 1 7%	A2V= 0 0%	A3/4/5= 1 7%	A3/4/5V= 0 0%	A3/4/5/6V= 0 0%
	B1= 0 0%	B1V= 0 0%	B8= 0 0%	B8V= 0 0%	B8/9V= 0 0%
	D1= 0 0%	D1V= 0 0%	D2= 0 0%	D2V= 0 0%	D2/3V= 0 0%
	C3= 0 0%	SG= 0 0%	SGV= 0 0%		
Total Units= 14		Total Vacant= 0 0%			
2018	A1= 12 86%	A1C= 3 21%	A1D= 5 36%	A1S= 4 29%	A1V= 0 0%
	A2= 1 7%	A2V= 0 0%	A3/4/5= 1 7%	A3/4/5V= 0 0%	A3/4/5/6V= 0 0%
	B1= 0 0%	B1V= 0 0%	B8= 0 0%	B8V= 0 0%	B8/9V= 0 0%
	D1= 0 0%	D1V= 0 0%	D2= 0 0%	D2V= 0 0%	D2/3V= 0 0%
	C3= 0 0%	SG= 0 0%	SGV= 0 0%	UC/UR= 0 0%	
Total Units= 14		Total Vacant= 0 0%			

All percentages are of the total number of units

Protected Secondary Shopping Frontage:**153-175 Putney High Street**

			Fspace m ²	2004	2006	2008	2010	2012	2014	2016	2018
153-155	Natwest	Bank	310	A2	A2	A2	A2	A2	A2	A2	A2
157	Italian Boys	Restaurant	180	A1C	A1C	A1C	A1C	A1C	A3	A3	A3
159	Ladbrokes	Betting Shop	170	A2	A2	A2	A2V	A2	A2	A2	A2
161	Vacant A3	Vacant A3	30	A1S	A1S	A1S	A1S	A3	A3V	A3V	A3V
163	Vacant A1S	Vacant A1S	30	A1C	A1C	A1C	A1C	A1S	A1V	A1V	A1V
165	Vacant A1D	Vacant A1D	30	A1C	A1C	A1C	A1C	A1D	A1V	A1V	A1V
165A	Vacant A3	Vacant A3	30	A3	A5	A5	A5	A5	A5V	A5V	A5V
165B	Vacant A1	Vacant A1	20	A1C	A1C	A1C	A1C	A1C	A1V	A1V	A1V
165C	Costa	Coffee Shop	10	A1C	A1C	A1C	A1C	A1C	A1C	A1C	A1C
167	Vacant A1	Vacant A1	20	A1S	A1S	A1S	A1S	A1S	A1S	A1S	A1V
167A	Piccolo Bar	Café	20	A1C	A1C	A1C	A1C	A1C	A1C	A1C	A3
167B	Townends	Estate Agent	110	A2	A2	A2	A2	A2	A2	A2	A2
169	Best-One	Convenience Store	100	A1D	A1V	A1D	A1C	A1C	A1C	A1C	A1C
171-173	Halifax	Bank	190	A1D	A1D	A2	A2	A2	A2	A2	A2
				A2	A2						
175	Foxtons	Estate Agent	60	A2	A2	A2	A2	A2	A2	A2	A2
				15	15	14	14	14	14	15	15

Units 165B and 165C Putney High Street have been divided at the time of the 2016 survey.

153-175 Putney High Street

2004	A1= 10 63%	A1C= 6 38%	A1D= 2 13%	A1S= 2 13%	A1V= 0 0%
	A2= 5 31%	A2V= 0 0%	A3= 1 6%	A3V= 0 0%	A3/4/5V= 0 0%
	B1= 0 0%	B1V= 0 0%	B8= 0 0%	B8V= 0 0%	B8/9V= 0 0%
	D1= 0 0%	D1V= 0 0%	D2= 0 0%	D2V= 0 0%	D2/3V= 0 0%
	C3= 0 0%	SG= 0 0%	SGV= 0 0%		
Total Units= 16		Total Vacant= 0 0%			
2006	A1= 9 60%	A1C= 5 33%	A1D= 1 7%	A1S= 2 13%	A1V= 1 7%
	A2= 5 33%	A2V= 0 0%	A3/4/5= 1 7%	A3/4/5V= 0 0%	A3/4/5/6V= 0 0%
	B1= 0 0%	B1V= 0 0%	B8= 0 0%	B8V= 0 0%	B8/9V= 0 0%
	D1= 0 0%	D1V= 0 0%	D2= 0 0%	D2V= 0 0%	D2/3V= 0 0%
	C3= 0 0%	SG= 0 0%	SGV= 0 0%		
Total Units= 15		Total Vacant= 1 7%			
2008	A1= 8 57%	A1C= 5 36%	A1D= 1 7%	A1S= 2 14%	A1V= 0 0%
	A2= 5 36%	A2V= 0 0%	A3/4/5= 1 7%	A3/4/5V= 0 0%	A3/4/5/6V= 0 0%
	B1= 0 0%	B1V= 0 0%	B8= 0 0%	B8V= 0 0%	B8/9V= 0 0%
	D1= 0 0%	D1V= 0 0%	D2= 0 0%	D2V= 0 0%	D2/3V= 0 0%
	C3= 0 0%	SG= 0 0%	SGV= 0 0%		
Total Units= 14		Total Vacant= 0 0%			
2010	A1= 8 57%	A1C= 6 43%	A1D= 0 0%	A1S= 2 14%	A1V= 0 0%
	A2= 4 29%	A2V= 1 7%	A3/4/5= 1 7%	A3/4/5V= 0 0%	A3/4/5/6V= 0 0%
	B1= 0 0%	B1V= 0 0%	B8= 0 0%	B8V= 0 0%	B8/9V= 0 0%
	D1= 0 0%	D1V= 0 0%	D2= 0 0%	D2V= 0 0%	D2/3V= 0 0%
	C3= 0 0%	SG= 0 0%	SGV= 0 0%		
Total Units= 14		Total Vacant= 1 7%			
2012	A1= 7 50%	A1C= 4 29%	A1D= 1 7%	A1S= 2 14%	A1V= 0 0%
	A2= 5 36%	A2V= 0 0%	A3/4/5= 2 14%	A3/4/5V= 0 0%	A3/4/5/6V= 0 0%
	B1= 0 0%	B1V= 0 0%	B8= 0 0%	B8V= 0 0%	B8/9V= 0 0%
	D1= 0 0%	D1V= 0 0%	D2= 0 0%	D2V= 0 0%	D2/3V= 0 0%
	C3= 0 0%	SG= 0 0%	SGV= 0 0%		
Total Units= 14		Total Vacant= 0 0%			
2014	A1= 6 43%	A1C= 2 14%	A1D= 0 0%	A1S= 1 7%	A1V= 3 21%
	A2= 5 36%	A2V= 0 0%	A3/4/5= 1 7%	A3/4/5V= 2 14%	A3/4/5/6V= 0 0%
	B1= 0 0%	B1V= 0 0%	B8= 0 0%	B8V= 0 0%	B8/9V= 0 0%
	D1= 0 0%	D1V= 0 0%	D2= 0 0%	D2V= 0 0%	D2/3V= 0 0%
	C3= 0 0%	SG= 0 0%	SGV= 0 0%		
Total Units= 14		Total Vacant= 5 36%			
2016	A1= 7 47%	A1C= 3 20%	A1D= 0 0%	A1S= 1 7%	A1V= 3 20%
	A2= 5 33%	A2V= 0 0%	A3/4/5= 1 7%	A3/4/5V= 2 13%	A3/4/5/6V= 0 0%
	B1= 0 0%	B1V= 0 0%	B8= 0 0%	B8V= 0 0%	B8/9V= 0 0%
	D1= 0 0%	D1V= 0 0%	D2= 0 0%	D2V= 0 0%	D2/3V= 0 0%
	C3= 0 0%	SG= 0 0%	SGV= 0 0%		
Total Units= 15		Total Vacant= 5 33%			
2018	A1= 6 40%	A1C= 2 13%	A1D= 0 0%	A1S= 0 0%	A1V= 4 27%
	A2= 5 33%	A2V= 0 0%	A3/4/5= 2 13%	A3/4/5V= 2 13%	A3/4/5/6V= 0 0%
	B1= 0 0%	B1V= 0 0%	B8= 0 0%	B8V= 0 0%	B8/9V= 0 0%
	D1= 0 0%	D1V= 0 0%	D2= 0 0%	D2V= 0 0%	D2/3V= 0 0%
	C3= 0 0%	SG= 0 0%	SGV= 0 0%	UC/UR= 0 0%	
Total Units= 15		Total Vacant= 6 40%			

All percentages are of the total number of units

In 2016, 4 units that had been characterised as vacant were actually under refurbishment.

Protected Secondary Shopping Frontage:**228-264 Upper Richmond Road**

			Flspace m ²	2004	2006	2008	2010	2012	2014	2016	2018
228	The House of Yoga	Health Club	70	A2	A2	A2V	A2V	D1	D2	D2	D2
230			40	A1D	A1D	A1V	SG	SG	UR	A1C	
230A	J Poole	Shoe Repairs & Key Cutting	30	A1D	A1D	A1D	A1D	A1D	A1S	A1S	A1S
232	The Bakehouse	Bakery	80	A3	A5	A5	A5	A5	A1C	A1C	A1C
234	Pitter Potter	Homeware Shop	80	A1D	A1D	A1D	A1D	A1D	A1D	A1D	A1D
236	Remax Exclusive	Estate Agent	70	A3	A5	A5	A5	A5	A1C	A2	A2
238	Holy Cow	Fast Food & Take Away	110	A3	A3	A3	A3	A3	A5V	A5	A5
240	Lahore Central	Restaurant	70	A3V	A4	A4	A4	A3	A3	A3	A3
242	Glug	Off Licence	70	A3	A3	A3	A3	A3	A3	A1C	A1C
244	Magoa Restaurant	Restaurant	70							A3	A3
246	Ernest Larner and Sons	Undertaker	70	A1S	A1S	A1S	A1S	A1S	A1S	A1S	A1S
248-250	Powder Byrne International	Office	270	A3V	A1S	A1S	B1	B1	B1	B1	B1
				B1	A1S	A1S	B1V	B1			
252	Velosport	Cycles & Accessories Shop	70	B1	A1S	A1S	A1S	A1D	A1D	A1D	A1D
254	Bodies under construction	Health Club	60	A1S	A1S	A1S	A1V	A1V	D2	D2	D2
256	Ellie	Beauty Salon	50	A1V	A1V	A1V	A1V	A1S	SG	A1S	A1S
258	Digimac Ltd	Computer Shop	70	A1D	A1D	A1D	A1D	A1D	A1D	A1D	A1D
260	Vatina's Dry Cleaners / Marbles Gelato	Dry Cleaner	80	A1S	A1S	A1S	A1S	A1S	A1S	A1S	A1S
262-264	H J Cooper Furnishers	Furniture Shop	130	A1D	A1D	A1D	A1D	A1D	A1D	A1D	A1D
				SG	SGV						
				19	19	18	18	18	16	18	18

Details of use class for 256 Upper Richmond Road were amended to reflect its lawful use as A1 retail in 2008.

248 Upper Richmond Road and 250 Upper Richmond Road were amalgamated at the time of the 2014 Survey.

228-264 Upper Richmond Road

2004	A1= 9 47%	A1C= 0 0%	A1D= 5 26%	A1S= 3 16%	A1V= 1 5%
	A2= 1 5%	A2V= 0 0%	A3= 4 21%	A3V= 2 11%	B8V= 0 0%
	B1= 2 11%	B1V= 0 0%	B8= 0 0%	B8V= 0 0%	D2V= 0 0%
	D1= 0 0%	D1V= 0 0%	D2= 0 0%	D2V= 0 0%	
	C3= 0 0%	SG= 1 5%	SGV= 0 0%		
Total Units= 19		Total Vacant= 3 16%			
2006	A1= 12 63%	A1C= 0 0%	A1D= 5 26%	A1S= 6 32%	A1V= 1 5%
	A2= 1 5%	A2V= 0 0%	A3/4/5= 5 26%	A3/4/5V= 0 0%	B8V= 0 0%
	B1= 0 0%	B1V= 0 0%	B8= 0 0%	B8V= 0 0%	D2V= 0 0%
	D1= 0 0%	D1V= 0 0%	D2= 0 0%	D2V= 0 0%	
	C3= 0 0%	SG= 0 0%	SGV= 1 5%		
Total Units= 19		Total Vacant= 2 11%			
2008	A1= 12 67%	A1C= 0 0%	A1D= 4 22%	A1S= 6 33%	A1V= 2 11%
	A2= 0 0%	A2V= 1 6%	A3/4/5= 5 28%	A3/4/5V= 0 0%	B8V= 0 0%
	B1= 0 0%	B1V= 0 0%	B8= 0 0%	B8V= 0 0%	D2V= 0 0%
	D1= 0 0%	D1V= 0 0%	D2= 0 0%	D2V= 0 0%	
	C3= 0 0%	SG= 0 0%	SGV= 0 0%		
Total Units= 18		Total Vacant= 3 17%			
2010	A1= 9 50%	A1C= 0 0%	A1D= 4 22%	A1S= 3 17%	A1V= 2 11%
	A2= 0 0%	A2V= 1 6%	A3/4/5= 4 22%	A3/4/5V= 1 6%	B8V= 0 0%
	B1= 1 6%	B1V= 1 6%	B8= 0 0%	B8V= 0 0%	D2V= 0 0%
	D1= 0 0%	D1V= 0 0%	D2= 0 0%	D2V= 0 0%	
	C3= 0 0%	SG= 1 6%	SGV= 0 0%		
Total Units= 18		Total Vacant= 5 28%			
2012	A1= 9 50%	A1C= 0 0%	A1D= 5 28%	A1S= 3 17%	A1V= 1 6%
	A2= 0 0%	A2V= 0 0%	A3/4/5= 5 28%	A3/4/5V= 0 0%	B8V= 0 0%
	B1= 2 11%	B1V= 0 0%	B8= 0 0%	B8V= 0 0%	D2V= 0 0%
	D1= 1 6%	D1V= 0 0%	D2= 0 0%	D2V= 0 0%	
	C3= 0 0%	SG= 1 6%	SGV= 0 0%		
Total Units= 18		Total Vacant= 1 6%			
2014	A1= 8 47%	A1C= 1 6%	A1D= 4 24%	A1S= 3 18%	A1V= 0 0%
	A2= 0 0%	A2V= 0 0%	A3/4/5= 4 24%	A3/4/5V= 0 0%	B8V= 0 0%
	B1= 1 6%	B1V= 0 0%	B8= 0 0%	B8V= 0 0%	D2V= 0 0%
	D1= 0 0%	D1V= 0 0%	D2= 2 12%	D2V= 0 0%	UC/UR= 1 6%
	C3= 0 0%	SG= 1 6%	SGV= 0 0%		
Total Units= 17		Total Vacant= 0 0%			
2016	A1= 11 61%	A1C= 3 17%	A1D= 4 22%	A1S= 4 22%	A1V= 0 0%
	A2= 1 6%	A2V= 0 0%	A3/4/5= 3 17%	A3/4/5V= 0 0%	B8V= 0 0%
	B1= 1 6%	B1V= 0 0%	B8= 0 0%	B8V= 0 0%	D2V= 0 0%
	D1= 0 0%	D1V= 0 0%	D2= 2 11%	D2V= 0 0%	
	C3= 0 0%	SG= 0 0%	SGV= 0 0%		
Total Units= 18		Total Vacant= 0 0%			
2018	A1= 10 59%	A1C= 2 12%	A1D= 4 24%	A1S= 4 24%	A1V= 0 0%
	A2= 1 6%	A2V= 0 0%	A3/4/5= 3 18%	A3/4/5V= 0 0%	B8V= 0 0%
	B1= 1 6%	B1V= 0 0%	B8= 0 0%	B8V= 0 0%	D2V= 0 0%
	D1= 0 0%	D1V= 0 0%	D2= 2 12%	D2V= 0 0%	UC/UR= 0 0%
	C3= 0 0%	SG= 0 0%	SGV= 0 0%		
Total Units= 17		Total Vacant= 0 0%			

All percentages are of the total number of units

Protected Secondary Shopping Frontage:**278-302 and 221-231 Upper Richmond Road**

			Fspace m ²	2004	2006	2008	2010	2012	2014	2016	2018
<u>278-302 Upper Richmond Road:</u>											
278	Putney Pharmacy	Chemist	170	A1D	A1D	A1D	A1D	A1V	A1C	A1C	A1C
280	Lanna Spa	Beauty Salon	200	SG	SG	SGV	SG	SG	SG	SG	SG
282	Picture Framing Service	Picture Framing Shop	140	A1C	A1C	A1C	A1S	A1S	A1S	A1S	A1S
284	Headmasters Senior Academy	Hairdresser	160	A2	A2	A2	A1S	A1S	A1S	A1S	A1S
286	Vacant A5	Fast Food & Take Away	80	A3	A5	A5	A5	A5	A5	A5	A5V
288	Octavia Foundation	Charity Shop	80	A1D	A1D	A1D	A1D	A1D	A1D	A1D	A1D
290A	Putney Hardware	DIY & Home Improvement Shop	90	A1S	A1S	A1S	A1S	A1S	A1V	A1D	A1D
292	Tomoe	Restaurant	80	A3	A3	A3	A3	A3	A3	A3	A3
294	Vacant A3	Restaurant	90	A3	A3	A3	A3	A3	A3	A3	A3V
296-298	Hare and Tortoise	Restaurant	190	A3	A3	A3	A3	A3	A3	A3	A3
300-302	B and R Carpet Co	Carpet Shop	170	A1D	A1D	A1D	A1D	A1D	A1D	A1D	A1D

221-231 Upper Richmond Road:

221	Co-operative Funeralcare	Undertaker	90	A1S	A1S	A1S	A1S	A1S	A1S	A1S	A1S
223	Cicily B	Ladies Wear & Accessories Shop	80	A1D	A1D	A1D	A1D	A1D	A1D	A1D	A1D
25-231 Unit	Vacant A1	Vacant A1	580	A1D	A1D	A1D	A1D	A1D	A1D	A1D	A1V
25-231 Unit	Sainsbury's Local	Mini Supermarket	470	A1C	A1C	A1C	A1C	A1C	A1C	A1C	A1C
				14	14	14	15	15	15	15	15

278-302 and 221-231 Upper Richmond Road

2004	A1= 8 57%	A1C= 1 7%	A1D= 5 36%	A1S= 2 14%	A1V= 0 0%
		A2= 1 7%	A2V= 0 0%	A3= 4 29%	A3V= 0 0%
		B1= 0 0%	B1V= 0 0%	B8= 0 0%	B8V= 0 0%
		D1= 0 0%	D1V= 0 0%	D2= 0 0%	D2V= 0 0%
		C3= 0 0%	SG= 1 7%	SGV= 0 0%	
Total Units= 14		Total Vacant= 0 0%			
2006	A1= 8 57%	A1C= 1 7%	A1D= 5 36%	A1S= 2 14%	A1V= 0 0%
		A2= 1 7%	A2V= 0 0%	A3/4/5= 4 29%	A3/4/5V= 0 0%
		B1= 0 0%	B1V= 0 0%	B8= 0 0%	B8V= 0 0%
		D1= 0 0%	D1V= 0 0%	D2= 0 0%	D2V= 0 0%
		C3= 0 0%	SG= 1 7%	SGV= 0 0%	
Total Units= 14		Total Vacant= 0 0%			
2008	A1= 8 57%	A1C= 1 7%	A1D= 5 36%	A1S= 2 14%	A1V= 0 0%
		A2= 1 7%	A2V= 0 0%	A3/4/5= 4 29%	A3/4/5V= 0 0%
		B1= 0 0%	B1V= 0 0%	B8= 0 0%	B8V= 0 0%
		D1= 0 0%	D1V= 0 0%	D2= 0 0%	D2V= 0 0%
		C3= 0 0%	SG= 0 0%	SGV= 1 7%	
Total Units= 14		Total Vacant= 1 7%			
2010	A1= 9 60%	A1C= 1 7%	A1D= 5 33%	A1S= 3 20%	A1V= 0 0%
		A2= 0 0%	A2V= 0 0%	A3/4/5= 5 33%	A3/4/5V= 0 0%
		B1= 0 0%	B1V= 0 0%	B8= 0 0%	B8V= 0 0%
		D1= 0 0%	D1V= 0 0%	D2= 0 0%	D2V= 0 0%
		C3= 0 0%	SG= 1 7%	SGV= 0 0%	
Total Units= 15		Total Vacant= 0 0%			
2012	A1= 9 60%	A1C= 2 13%	A1D= 4 27%	A1S= 2 13%	A1V= 1 7%
		A2= 0 0%	A2V= 0 0%	A3/4/5= 5 33%	A3/4/5V= 0 0%
		B1= 0 0%	B1V= 0 0%	B8= 0 0%	B8V= 0 0%
		D1= 0 0%	D1V= 0 0%	D2= 0 0%	D2V= 0 0%
		C3= 0 0%	SG= 1 7%	SGV= 0 0%	
Total Units= 15		Total Vacant= 1 7%			
2014	A1= 9 60%	A1C= 2 13%	A1D= 4 27%	A1S= 2 13%	A1V= 1 7%
		A2= 0 0%	A2V= 0 0%	A3/4/5= 5 33%	A3/4/5V= 0 0%
		B1= 0 0%	B1V= 0 0%	B8= 0 0%	B8V= 0 0%
		D1= 0 0%	D1V= 0 0%	D2= 0 0%	D2V= 0 0%
		C3= 0 0%	SG= 1 7%	SGV= 0 0%	
Total Units= 15		Total Vacant= 1 7%			
2016	A1= 10 67%	A1C= 2 13%	A1D= 5 33%	A1S= 3 20%	A1V= 0 0%
		A2= 0 0%	A2V= 0 0%	A3/4/5= 4 27%	A3/4/5V= 0 0%
		B1= 0 0%	B1V= 0 0%	B8= 0 0%	B8V= 0 0%
		D1= 0 0%	D1V= 0 0%	D2= 0 0%	D2V= 0 0%
		C3= 0 0%	SG= 1 7%	SGV= 0 0%	
Total Units= 15		Total Vacant= 0 0%			
2018	A1= 10 67%	A1C= 2 13%	A1D= 4 27%	A1S= 3 20%	A1V= 1 7%
		A2= 0 0%	A2V= 0 0%	A3/4/5= 2 13%	A3/4/5V= 2 13%
		B1= 0 0%	B1V= 0 0%	B8= 0 0%	B8V= 0 0%
		D1= 0 0%	D1V= 0 0%	D2= 0 0%	D2V= 0 0%
		C3= 0 0%	SG= 1 7%	SGV= 0 0%	UC/UR= 0 0%
Total Units= 15		Total Vacant= 3 20%			

All percentages are of the total number of units

Protected Secondary Shopping Frontage:**94-138 Upper Richmond Road**

			Fspace m ²	2004	2006	2008	2010	2012	2014	2016	2018
94-98	East Putney Tavern	Public House	280	A3	A4	A4	A4	A4	A4	A4V	A4
100	Zagarone	Restaurant	210	A3	A3	A3	A3	A3	A3	A3	A3
102	FDC Flair	Tailor	150	SG	SG	SG	SG	SG	SG	A1S	A1S
104-106	Interior Design Concepts	Interior Designer	370	A1C	A1C	A1C	A1C	A1C	A1C	A1V	A2
108	Hair Republic	Hairdresser	130	A1S	A1S	A1S	A1S	A1S	A1S	A1S	A1S
110	Rosie Lea	Café	110	A2V	A1S	A1S	A1C	A1C	A3	A3	A3
112	Caffe Nero	Coffee Shop	150	A1V	A3	A3	A3	A3	A3	A3	A3
114	Carlton House Sales and Marketing	Estate Agent	80	A1C	A1D	A1D	A1D	A1D	A1D	A1D	A2
116	Vacant A1	Vacant A1	70	A1S	A1S	A1S	A1S	A1S	A1S	A1S	A1V
118	Vacant A3	Vacant A3	40	A3	A3	A3	A3	A3	A3	A3	A3V
118	Man's Cave	Barber	30	A1C	A1C	A1C	A1C	A1C	A1C	A1S	A1S
120	Eats and Bits	Convenience Store	60	A1C	A1C	A1C	A1C	A1C	A1C	A1C	A1C
122	Fresh Fish	Fast Food & Take Away	70	A3	A5	A5	A5	A5	A5	A5	A5
124	Husbands Pharmacy	Chemist	140	A1D	A1C	A1C	A1C	A1C	A1C	A1C	A1C
126	Retreat	Beauty Salon	120	A1S	A1V	A1S	A1S	A1S	SG	SG	SG
128	Abie's Nails	Beauty Salon	80	A3	A5	A5	A5	A5	A5	SG	SG
130-132	Broadway Bathrooms	Bathroom Showroom	80	A1S	A1S	A1D	A1D	A1D	A1D	A1D	A1D
134	The Beer Boutique	Off Licence	140	A1C	A1C	A1C	A1C	A1C	A1C	A1C	A1C
136	Roxie	Restaurant	120	A3	A3	A3	A3	A3V	A3	A3	A3
138	Prince Of Wales	Public House	220	A3	A4	A4	A4	A4	A4	A4	A4
				20	20	20	20	20	20	20	20

94-138 Upper Richmond Road

2004	A1= 11 55%	A1C= 5 25%	A1D= 1 5%	A1S= 4 20%	A1V= 1 5%
	A2= 0 0%	A2V= 1 5%	A3= 7 35%	A3V= 0 0%	B8V= 0 0%
	B1= 0 0%	B1V= 0 0%	B8= 0 0%	B8V= 0 0%	D2V= 0 0%
	D1= 0 0%	D1V= 0 0%	D2= 0 0%	D2V= 0 0%	
	SG= 1 5%	SGV= 0 0%	C3= 0 0%		
Total Units= 20		Total Vacant= 2 10%			
2006	A1= 12 60%	A1C= 5 25%	A1D= 1 5%	A1S= 5 25%	A1V= 1 5%
	A2= 0 0%	A2V= 0 0%	A3/4/5= 7 35%	A3/4/5V= 0 0%	B8V= 0 0%
	B1= 0 0%	B1V= 0 0%	B8= 0 0%	B8V= 0 0%	D2V= 0 0%
	D1= 0 0%	D1V= 0 0%	D2= 0 0%	D2V= 0 0%	
	SG= 1 5%	SGV= 0 0%	C3= 0 0%		
Total Units= 20		Total Vacant= 1 5%			
2008	A1= 11 55%	A1C= 5 25%	A1D= 2 10%	A1S= 4 20%	A1V= 0 0%
	A2= 0 0%	A2V= 0 0%	A3/4/5= 8 40%	A3/4/5V= 0 0%	B8V= 0 0%
	B1= 0 0%	B1V= 0 0%	B8= 0 0%	B8V= 0 0%	D2V= 0 0%
	D1= 0 0%	D1V= 0 0%	D2= 0 0%	D2V= 0 0%	
	SG= 1 5%	SGV= 0 0%	C3= 0 0%		
Total Units= 20		Total Vacant= 0 0%			
2010	A1= 11 55%	A1C= 6 30%	A1D= 2 10%	A1S= 3 15%	A1V= 0 0%
	A2= 0 0%	A2V= 0 0%	A3/4/5= 8 40%	A3/4/5V= 0 0%	B8V= 0 0%
	B1= 0 0%	B1V= 0 0%	B8= 0 0%	B8V= 0 0%	D2V= 0 0%
	D1= 0 0%	D1V= 0 0%	D2= 0 0%	D2V= 0 0%	
	SG= 1 5%	SGV= 0 0%	C3= 0 0%		
Total Units= 20		Total Vacant= 0 0%			
2012	A1= 11 55%	A1C= 6 30%	A1D= 2 10%	A1S= 3 15%	A1V= 0 0%
	A2= 0 0%	A2V= 0 0%	A3/4/5= 7 35%	A3/4/5V= 1 5%	B8V= 0 0%
	B1= 0 0%	B1V= 0 0%	B8= 0 0%	B8V= 0 0%	D2V= 0 0%
	D1= 0 0%	D1V= 0 0%	D2= 0 0%	D2V= 0 0%	
	SG= 1 5%	SGV= 0 0%	C3= 0 0%		
Total Units= 20		Total Vacant= 1 5%			
2014	A1= 9 45%	A1C= 5 25%	A1D= 2 10%	A1S= 2 10%	A1V= 0 0%
	A2= 0 0%	A2V= 0 0%	A3/4/5= 9 45%	A3/4/5V= 0 0%	B8V= 0 0%
	B1= 0 0%	B1V= 0 0%	B8= 0 0%	B8V= 0 0%	D2V= 0 0%
	D1= 0 0%	D1V= 0 0%	D2= 0 0%	D2V= 0 0%	
	SG= 2 10%	SGV= 0 0%	C3= 0 0%		
Total Units= 20		Total Vacant= 0 0%			
2016	A1= 10 50%	A1C= 3 15%	A1D= 2 10%	A1S= 4 20%	A1V= 1 5%
	A2= 0 0%	A2V= 0 0%	A3/4/5= 7 35%	A3/4/5V= 1 5%	B8V= 0 0%
	B1= 0 0%	B1V= 0 0%	B8= 0 0%	B8V= 0 0%	D2V= 0 0%
	D1= 0 0%	D1V= 0 0%	D2= 0 0%	D2V= 0 0%	
	SG= 2 10%	SGV= 0 0%	C3= 0 0%		
Total Units= 20		Total Vacant= 2 10%			
2018	A1= 8 40%	A1C= 3 15%	A1D= 1 5%	A1S= 3 15%	A1V= 1 5%
	A2= 2 10%	A2V= 0 0%	A3/4/5= 7 35%	A3/4/5V= 1 5%	B8V= 0 0%
	B1= 0 0%	B1V= 0 0%	B8= 0 0%	B8V= 0 0%	D2V= 0 0%
	D1= 0 0%	D1V= 0 0%	D2= 0 0%	D2V= 0 0%	
	C3= 0 0%	SG= 2 10%	SGV= 0 0%	UC/UR= 0 0%	
Total Units= 20		Total Vacant= 2 10%			

All percentages are of the total number of units.

Protected Secondary Shopping Frontage:**1-5 Lacy Road**

			Flspace m ²	2004	2006	2008	2010	2012	2014	2016	2018
1	Hairways	Hairdresser	30	A1S	A1S	A1S	A1S	A1S	A1S	A1S	A1S
1A	Giuliano	Delicatessen	40	A1C	A1C	A1C	A1C	A1C	A1C	A1C	A1C
3	Sporting Feet	Footwear	40	A1D	A1D	A1D	A1D	A1D	A1D	A1D	A1D
3A	Blabar	Café	40	A1D	A1D	A1D	A1D	A1D	A1D	A3	A3
5-5A	Gails Bakery	Baker & Confectioner	130	A3	A3	A3	A3	A3	A3	A3V	A1C
				5	5	5	5	5	5	5	5

1-5 Lacy Road

2004	A1= 4 80%	A1C= 1 20%	A1D= 2 40%	A1S= 1 20%	A1V= 0 0%
		A2= 0 0%	A2V= 0 0%	A3= 1 20%	A3V= 0 0%
		B1= 0 0%	B1V= 0 0%	B8= 0 0%	B8V= 0 0%
		D1= 0 0%	D1V= 0 0%	D2= 0 0%	D2V= 0 0%
		C3= 0 0%	SG= 0 0%	SGV= 0 0%	
Total Units= 5		Total Vacant= 0 0%			
2006	A1= 4 80%	A1C= 1 20%	A1D= 2 40%	A1S= 1 20%	A1V= 0 0%
		A2= 0 0%	A2V= 0 0%	A3/4/5= 1 20%	A3/4/5V= 0 0%
		B1= 0 0%	B1V= 0 0%	B8= 0 0%	B8V= 0 0%
		D1= 0 0%	D1V= 0 0%	D2= 0 0%	D2V= 0 0%
		C3= 0 0%	SG= 0 0%	SGV= 0 0%	
Total Units= 5		Total Vacant= 0 0%			
2008	A1= 4 80%	A1C= 1 20%	A1D= 2 40%	A1S= 1 20%	A1V= 0 0%
		A2= 0 0%	A2V= 0 0%	A3/4/5= 1 20%	A3/4/5V= 0 0%
		B1= 0 0%	B1V= 0 0%	B8= 0 0%	B8V= 0 0%
		D1= 0 0%	D1V= 0 0%	D2= 0 0%	D2V= 0 0%
		C3= 0 0%	SG= 0 0%	SGV= 0 0%	
Total Units= 5		Total Vacant= 0 0%			
2010	A1= 4 80%	A1C= 1 20%	A1D= 2 40%	A1S= 1 20%	A1V= 0 0%
		A2= 0 0%	A2V= 0 0%	A3/4/5= 1 20%	A3/4/5V= 0 0%
		B1= 0 0%	B1V= 0 0%	B8= 0 0%	B8V= 0 0%
		D1= 0 0%	D1V= 0 0%	D2= 0 0%	D2V= 0 0%
		C3= 0 0%	SG= 0 0%	SGV= 0 0%	
Total Units= 5		Total Vacant= 0 0%			
2012	A1= 4 80%	A1C= 1 20%	A1D= 2 40%	A1S= 1 20%	A1V= 0 0%
		A2= 0 0%	A2V= 0 0%	A3/4/5= 1 20%	A3/4/5V= 0 0%
		B1= 0 0%	B1V= 0 0%	B8= 0 0%	B8V= 0 0%
		D1= 0 0%	D1V= 0 0%	D2= 0 0%	D2V= 0 0%
		C3= 0 0%	SG= 0 0%	SGV= 0 0%	
Total Units= 5		Total Vacant= 0 0%			
2014	A1= 4 80%	A1C= 1 20%	A1D= 2 40%	A1S= 1 20%	A1V= 0 0%
		A2= 0 0%	A2V= 0 0%	A3/4/5= 1 20%	A3/4/5V= 0 0%
		B1= 0 0%	B1V= 0 0%	B8= 0 0%	B8V= 0 0%
		D1= 0 0%	D1V= 0 0%	D2= 0 0%	D2V= 0 0%
		C3= 0 0%	SG= 0 0%	SGV= 0 0%	
Total Units= 5		Total Vacant= 0 0			
2016	A1= 3 60%	A1C= 1 20%	A1D= 1 20%	A1S= 1 20%	A1V= 0 0%
		A2= 0 0%	A2V= 0 0%	A3/4/5= 1 20%	A3/4/5V= 1 20%
		B1= 0 0%	B1V= 0 0%	B8= 0 0%	B8V= 0 0%
		D1= 0 0%	D1V= 0 0%	D2= 0 0%	D2V= 0 0%
		C3= 0 0%	SG= 0 0%	SGV= 0 0%	
Total Units= 5		Total Vacant= 1 20%			
2018	A1= 4 80%	A1C= 2 40%	A1D= 1 20%	A1S= 1 20%	A1V= 0 0%
		A2= 0 0%	A2V= 0 0%	A3/4/5= 1 20%	A3/4/5V= 0 0%
		B1= 0 0%	B1V= 0 0%	B8= 0 0%	B8V= 0 0%
		D1= 0 0%	D1V= 0 0%	D2= 0 0%	D2V= 0 0%
		C3= 0 0%	SG= 0 0%	SGV= 0 0%	UC/UR= 0 0%
Total Units= 5		Total Vacant= 0 0%			

All percentages are of the total number of units

Other Shopping Frontage:**First Floor, Putney Exchange**

			Flspace m ²	2004	2006	2008	2010	2012	2014	2016	2018
1	Kids Stuff	Toys, Games & Hobbies	460	A1D	A1D	A1D	A1D	A1D	A1D	A1V	A1D
2	Vacant A1D	Vacant A1D	350	A1D	A1D	A1D	A1D	A1D	A1D	A1V	A1V
3	H and M	Clothes Shop	40	A3	A3	A3	A3	A3	A1D	A1D	A1D
4	Aflair For Home	Homeware	90	A1D	A1D	A1D	A1D	A1D	A1D	A1D	A1D
5	Step2wo	Children's Shoe Shop	120	A1V	A1D	A1D	A1D	A1D	A1D	A1D	A1D
6	Gymboree	Creche	130	D1	D1	D1	D1	D1	D1	D1	D1
7	Argos	Catalogue Showroom	950	A1D	A1D	A1D	A1D	A1D	A1D	A1D	A1D
				7	7	7	7	7	7	7	7

First Floor, Putney Exchange

2004	A1= 5 71%	A1C= 0 0%	A1D= 4 57%	A1S= 0 0%	A1V= 1 14%
	A2= 0 0%	A2V= 0 0%	A3= 1 14%	A3V= 0 0%	B8V= 0 0%
	B1= 0 0%	B1V= 0 0%	B8= 0 0%	D2= 0 0%	D2V= 0 0%
	D1= 1 14%	D1V= 0 0%	D2= 0 0%	D2V= 0 0%	
	C3= 0 0%	SG= 0 0%	SGV= 0 0%		
Total Units= 7		Total Vacant= 1 14%			
2006	A1= 5 71%	A1C= 0 0%	A1D= 5 71%	A1S= 0 0%	A1V= 0 0%
	A2= 0 0%	A2V= 0 0%	A3/4/5= 1 14%	A3/4/5V= 0 0%	B8V= 0 0%
	B1= 0 0%	B1V= 0 0%	B8= 0 0%	B8V= 0 0%	D2V= 0 0%
	D1= 1 14%	D1V= 0 0%	D2= 0 0%	D2V= 0 0%	
	C3= 0 0%	SG= 0 0%	SGV= 0 0%		
Total Units= 7		Total Vacant= 0 0%			
2008	A1= 5 71%	A1C= 0 0%	A1D= 5 71%	A1S= 0 0%	A1V= 0 0%
	A2= 0 0%	A2V= 0 0%	A3/4/5= 1 14%	A3/4/5V= 0 0%	B8V= 0 0%
	B1= 0 0%	B1V= 0 0%	B8= 0 0%	B8V= 0 0%	D2V= 0 0%
	D1= 1 14%	D1V= 0 0%	D2= 0 0%	D2V= 0 0%	
	C3= 0 0%	SG= 0 0%	SGV= 0 0%		
Total Units= 7		Total Vacant= 0 0%			
2010	A1= 5 71%	A1C= 0 0%	A1D= 5 71%	A1S= 0 0%	A1V= 0 0%
	A2= 0 0%	A2V= 0 0%	A3/4/5= 1 14%	A3/4/5V= 0 0%	B8V= 0 0%
	B1= 0 0%	B1V= 0 0%	B8= 0 0%	B8V= 0 0%	D2V= 0 0%
	D1= 1 14%	D1V= 0 0%	D2= 0 0%	D2V= 0 0%	
	C3= 0 0%	SG= 0 0%	SGV= 0 0%		
Total Units= 7		Total Vacant= 0 0%			
2012	A1= 5 71%	A1C= 0 0%	A1D= 5 71%	A1S= 0 0%	A1V= 0 0%
	A2= 0 0%	A2V= 0 0%	A3/4/5= 1 14%	A3/4/5V= 0 0%	B8V= 0 0%
	B1= 0 0%	B1V= 0 0%	B8= 0 0%	B8V= 0 0%	D2V= 0 0%
	D1= 1 14%	D1V= 0 0%	D2= 0 0%	D2V= 0 0%	
	C3= 0 0%	SG= 0 0%	SGV= 0 0%		
Total Units= 7		Total Vacant= 0 0%			
2014	A1= 6 86%	A1C= 0 0%	A1D= 6 86%	A1S= 0 0%	A1V= 0 0%
	A2= 0 0%	A2V= 0 0%	A3/4/5= 0 0%	A3/4/5V= 0 0%	B8V= 0 0%
	B1= 0 0%	B1V= 0 0%	B8= 0 0%	B8V= 0 0%	D2V= 0 0%
	D1= 1 14%	D1V= 0 0%	D2= 0 0%	D2V= 0 0%	
	C3= 0 0%	SG= 0 0%	SGV= 0 0%		
Total Units= 7		Total Vacant= 0 0%			
2016	A1= 6 86%	A1C= 0 0%	A1D= 4 57%	A1S= 0 0%	A1V= 2 29%
	A2= 0 0%	A2V= 0 0%	A3/4/5= 0 0%	A3/4/5V= 0 0%	B8V= 0 0%
	B1= 0 0%	B1V= 0 0%	B8= 0 0%	B8V= 0 0%	D2V= 0 0%
	D1= 1 14%	D1V= 0 0%	D2= 0 0%	D2V= 0 0%	
	C3= 0 0%	SG= 0 0%	SGV= 0 0%		
Total Units= 7		Total Vacant= 2 29%			
2018	A1= 6 86%	A1C= 0 0%	A1D= 5 71%	A1S= 0 0%	A1V= 1 14%
	A2= 0 0%	A2V= 0 0%	A3/4/5= 0 0%	A3/4/5V= 0 0%	B8V= 0 0%
	B1= 0 0%	B1V= 0 0%	B8= 0 0%	B8V= 0 0%	D2V= 0 0%
	D1= 1 14%	D1V= 0 0%	D2= 0 0%	D2V= 0 0%	
	C3= 0 0%	SG= 0 0%	SGV= 0 0%	UC/UR= 0 0%	
Total Units= 7		Total Vacant= 1 14%			

All percentages are of the total number of units

In 2016, 2 units that had been characterised as vacant were actually under refurbishment.

Other Shopping Frontage:**2-26 Putney High Street and 1-9 Lower Richmond Road**Flspace m² 2004 2006 2008 2010 2012 2014 2016 2018**2-26 Putney High Street:**

2	Putney Pies	Restaurant	90	A3V	A3V	A3V	A3V	A3V	A3	A3	A3
4-6	Boma Bridge	Restaurant	170	A2V	A2V	A2V	A2V	A2V	A2V	A2V	A3
8	The Tanning Shop	Tanning Salon	90	SG	SG	SG	SG	SG	SG	SG	SG
10	Super Save	Newsagent	80	A1C	A1C	A1C	A1C	A1C	A1C	A1C	A1C
12	Tequila Mockingbird	Bar & Wine Bar	80	A3	A3	A3	A3	A3	A3	A4	A4
14-16	Vacant A4	Vacant A4	250	A3	A4	A4	A4	A4	A4	A4V	A4V
18	Wok Wok	Fast Food & Take Away	70	A3	A3	A3	A3	A5	A5	A5	A5
20	Dr Liu Chinese Medicine and Accupuncture	Health Clinic	100	A1D	D1	D1	D1	D1	D1	D1	D1
22	Byron	Restaurant	150	A3	A4	A4	A3	A3	A3	A3	A3
24	Soul Flame	Restaurant	80	A3V	A3	A3V	A5	A5	A5	A3	A3
26	London Grace	Beauty Salon	70	A3	A3	A3	A3	A3	SG	SG	SG

1-9 Lower Richmond Road:

1-3	Riverhomes	Estate Agent	100	A1V A1D	A2 A1D	A2	A2	A2	A2	A2	A2
7	Vacant A1S	Vacant A1S	60	A1S	A1S	A1S	A1S	A1S	A1S	A1V	A1V
9	A and N Style	Barber	30	A1V	A1C	A1C	A1C	A1C	A1C	A1S	A1S
				15	15	14	14	14	14	14	14

2-26 Putney High Street and 1-9 Lower Richmond Road

2004	A1= 6 40%	A1C= 1 7%	A1D= 2 13%	A1S= 1 7%	A1V= 2 13%
	A2= 0 0%	A2V= 1 7%	A3= 5 33%	A3V= 2 13%	
	B1= 0 0%	B1V= 0 0%	B8= 0 0%	B8V= 0 0%	
	D1= 0 0%	D1V= 0 0%	D2= 0 0%	D2V= 0 0%	
	C3= 0 0%	SG= 1 7%	SGV= 0 0%		
Total Units= 15		Total Vacant= 5 33%			
2006	A1= 5 33%	A1C= 3 20%	A1D= 1 7%	A1S= 1 7%	A1V= 0 0%
	A2= 1 7%	A2V= 1 7%	A3/4/5= 6 40%	A3/4/5V= 1 7%	
	B1= 0 0%	B1V= 0 0%	B8= 0 0%	B8V= 0 0%	
	D1= 0 0%	D1V= 0 0%	D2= 0 0%	D2V= 0 0%	
	C3= 0 0%	SG= 1 7%	SGV= 0 0%		
Total Units= 15		Total Vacant= 2 13%			
2008	A1= 4 29%	A1C= 3 21%	A1D= 0 0%	A1S= 1 7%	A1V= 0 0%
	A2= 1 7%	A2V= 1 7%	A3/4/5= 5 36%	A3/4/5V= 2 14%	
	B1= 0 0%	B1V= 0 0%	B8= 0 0%	B8V= 0 0%	
	D1= 0 0%	D1V= 0 0%	D2= 0 0%	D2V= 0 0%	
	C3= 0 0%	SG= 1 7%	SGV= 0 0%		
Total Units= 14		Total Vacant= 3 21%			
2010	A1= 4 29%	A1C= 3 21%	A1D= 0 0%	A1S= 1 7%	A1V= 0 0%
	A2= 1 7%	A2V= 1 7%	A3/4/5= 6 43%	A3/4/5V= 1 7%	
	B1= 0 0%	B1V= 0 0%	B8= 0 0%	B8V= 0 0%	
	D1= 0 0%	D1V= 0 0%	D2= 0 0%	D2V= 0 0%	
	C3= 0 0%	SG= 1 7%	SGV= 0 0%		
Total Units= 14		Total Vacant= 2 14%			
2012	A1= 4 29%	A1C= 3 21%	A1D= 0 0%	A1S= 1 7%	A1V= 0 0%
	A2= 1 7%	A2V= 1 7%	A3/4/5= 6 43%	A3/4/5V= 1 7%	
	B1= 0 0%	B1V= 0 0%	B8= 0 0%	B8V= 0 0%	
	D1= 0 0%	D1V= 0 0%	D2= 0 0%	D2V= 0 0%	
	C3= 0 0%	SG= 1 7%	SGV= 0 0%		
Total Units= 14		Total Vacant= 2 14%			
2014	A1= 4 29%	A1C= 3 21%	A1D= 0 0%	A1S= 1 7%	A1V= 0 0%
	A2= 1 7%	A2V= 1 7%	A3/4/5= 6 43%	A3/4/5V= 0 0%	
	B1= 0 0%	B1V= 0 0%	B8= 0 0%	B8V= 0 0%	
	D1= 0 0%	D1V= 0 0%	D2= 0 0%	D2V= 0 0%	
	C3= 0 0%	SG= 2 14%	SGV= 0 0%		
Total Units= 14		Total Vacant= 1 7%			
2016	A1= 3 21%	A1C= 1 7%	A1D= 0 0%	A1S= 1 7%	A1V= 1 7%
	A2= 1 7%	A2V= 1 7%	A3/4/5= 5 36%	A3/4/5V= 1 7%	
	B1= 0 0%	B1V= 0 0%	B8= 0 0%	B8V= 0 0%	
	D1= 1 7%	D1V= 0 0%	D2= 0 0%	D2V= 0 0%	
	C3= 0 0%	SG= 2 14%	SGV= 0 0%		
Total Units= 14		Total Vacant= 3 21%			
2018	A1= 3 21%	A1C= 1 7%	A1D= 0 0%	A1S= 1 7%	A1V= 1 7%
	A2= 1 7%	A2V= 0 0%	A3/4/5= 6 43%	A3/4/5V= 1 7%	
	B1= 0 0%	B1V= 0 0%	B8= 0 0%	B8V= 0 0%	
	D1= 1 7%	D1V= 0 0%	D2= 0 0%	D2V= 0 0%	
	C3= 0 0%	SG= 2 14%	SGV= 0 0%	UC/UR= 0 0%	
Total Units= 14		Total Vacant= 2 14%			

All percentages are of the total number of units

In 2016, 2 units that had been characterised as vacant were actually under refurbishment.

Other Shopping Frontage:**28-54 Putney High Street**

			Fspace m ²	2004	2006	2008	2010	2012	2014	2016	2018
28	Franco Manca	Restaurant	190	A3	A3	A3	A3	A3	A3	A3V	A3
30	Be At One	Bar & Wine Bar	150	A3	A4	A4	A4	A4	A4	A4	A4
32	The Toy Shop	Bar and Restaurant	160	A3	A3	A3	A3	A3	A3	A3	A3
34	Headmasters	Hairdresser	160	A1S	A1S	A1S	A1S	A1S	A1S	A1S	A1S
36	Vape Moore	Vape Accessories	150	A2	A2	A2	A1D	A1D	A1S	A1S	A1D
38	KFC	Take Away/Restaurant	130	A3	A5	A5V	A3	A3	A5	A5	A5
40	Snappy Snaps	Photo Processing	110	A1S	A1S	A1S	A1S	A1S	A1S	A1S	A1S
42-44	Nationwide	Building Society	210	A2	A2	A2	A2	A2	A2	A2	A2
46-48	Five Guys	Fast Food & Take Away	250	A3	A4	A4	A4	A4	A4	A5	A5
50-54	Refurbishment	Refurbishment	330	A3	A3	A3	A3	A3	A3	A3	A3R
				10	10	10	10	10	10	10	10

28-54 Putney High Street

2004	A1= 2 20%	A1C= 0 0%	A1D= 0 0%	A1S= 2 20%	A1V= 0 0%
		A2= 2 20%	A2V= 0 0%	A3= 6 60%	A3V= 0 0%
		B1= 0 0%	B1V= 0 0%	B8= 0 0%	B8V= 0 0%
		D1= 0 0%	D1V= 0 0%	D2= 0 0%	D2V= 0 0%
		C3= 0 0%	SG= 0 0%	SGV= 0 0%	
Total Units= 10		Total Vacant= 0 0%			
2006	A1= 2 20%	A1C= 0 0%	A1D= 0 0%	A1S= 2 20%	A1V= 0 0%
		A2= 2 20%	A2V= 0 0%	A3/4/5= 6 60%	A3/4/5V= 0 0%
		B1= 0 0%	B1V= 0 0%	B8= 0 0%	B8V= 0 0%
		D1= 0 0%	D1V= 0 0%	D2= 0 0%	D2V= 0 0%
		C3= 0 0%	SG= 0 0%	SGV= 0 0%	
Total Units= 10		Total Vacant= 0 0%			
2008	A1= 2 20%	A1C= 0 0%	A1D= 0 0%	A1S= 2 20%	A1V= 0 0%
		A2= 2 20%	A2V= 0 0%	A3/4/5= 5 50%	A3/4/5V= 1 10%
		B1= 0 0%	B1V= 0 0%	B8= 0 0%	B8V= 0 0%
		D1= 0 0%	D1V= 0 0%	D2= 0 0%	D2V= 0 0%
		C3= 0 0%	SG= 0 0%	SGV= 0 0%	
Total Units= 10		Total Vacant= 1 10%			
2010	A1= 3 30%	A1C= 0 0%	A1D= 1 10%	A1S= 2 20%	A1V= 0 0%
		A2= 1 10%	A2V= 0 0%	A3/4/5= 6 60%	A3/4/5V= 0 0%
		B1= 0 0%	B1V= 0 0%	B8= 0 0%	B8V= 0 0%
		D1= 0 0%	D1V= 0 0%	D2= 0 0%	D2V= 0 0%
		C3= 0 0%	SG= 0 0%	SGV= 0 0%	
Total Units= 10		Total Vacant= 0 0%			
2012	A1= 3 30%	A1C= 0 0%	A1D= 1 10%	A1S= 2 20%	A1V= 0 0%
		A2= 1 10%	A2V= 0 0%	A3/4/5= 6 60%	A3/4/5V= 0 0%
		B1= 0 0%	B1V= 0 0%	B8= 0 0%	B8V= 0 0%
		D1= 0 0%	D1V= 0 0%	D2= 0 0%	D2V= 0 0%
		C3= 0 0%	SG= 0 0%	SGV= 0 0%	
Total Units= 10		Total Vacant= 0 0%			
2014	A1= 3 30%	A1C= 0 0%	A1D= 0 0%	A1S= 3 30%	A1V= 0 0%
		A2= 1 10%	A2V= 0 0%	A3/4/5= 6 60%	A3/4/5V= 0 0%
		B1= 0 0%	B1V= 0 0%	B8= 0 0%	B8V= 0 0%
		D1= 0 0%	D1V= 0 0%	D2= 0 0%	D2V= 0 0%
		C3= 0 0%	SG= 0 0%	SGV= 0 0%	
Total Units= 10		Total Vacant= 0 0%			
2016	A1= 3 30%	A1C= 0 0%	A1D= 0 0%	A1S= 3 30%	A1V= 0 0%
		A2= 1 10%	A2V= 0 0%	A3/4/5= 5 50%	A3/4/5V= 1 10%
		B1= 0 0%	B1V= 0 0%	B8= 0 0%	B8V= 0 0%
		D1= 0 0%	D1V= 0 0%	D2= 0 0%	D2V= 0 0%
		C3= 0 0%	SG= 0 0%	SGV= 0 0%	
Total Units= 10		Total Vacant= 1 10%			
2018	A1= 3 30%	A1C= 0 0%	A1D= 1 10%	A1S= 2 20%	A1V= 0 0%
		A2= 1 10%	A2V= 0 0%	A3/4/5= 5 50%	A3/4/5V= 0 0%
		B1= 0 0%	B1V= 0 0%	B8= 0 0%	B8V= 0 0%
		D1= 0 0%	D1V= 0 0%	D2= 0 0%	D2V= 0 0%
		C3= 0 0%	SG= 0 0%	SGV= 0 0%	UC/UR= 1 10%
Total Units= 10		Total Vacant= 1 10%			

All percentages are of the total number of units

In 2016, one unit that had been characterised as vacant was actually under refurbishment.

Other Shopping Frontage:**154-176 Putney High Street**

			Fspace m ²	2004	2006	2008	2010	2012	2014	2016	2018
154	Images	Beauty Salon	120	A1C	A1C	A1C	A1V	SG	SG	SG	SG
156	Kokoro Sushi	Restaurant	100	A2	A2	A2	A2	A2	A2	A2V	A3
158	American Dry Cleaning Company	Dry Cleaner	100	A1S	A1S	A1S	A1S	A1S	A1S	A1S	A1S
160-162	Lost and Co.	Public House	210	A3	A4	A4	A4	A4	A4	A4	A4
164	UK Star Nail	Beauty Salon	50	-	-	-	-	A1S	SG	SG	SG
166	Viva Men	Barber	50	A1S	A1S	A1S	A1S	A1S	A1S	A1S	A1S
168	Brinkleys Estate Agent	Estate Agent	40	A2	A2	A2	A2	A2	A2	A2	A2
170-172	Andrews	Estate Agent	100	A2 SG	A2 A2	A2 A2	A2	A2	A2	A2	A2
174	0800 Handyman	Business Services	50	A1S	A1S	A1S	A2	A2	A1S	A1S	A1S
176	Dexters	Estate Agent	90	A1S	A1S	A1S	-	-	A2	A2	A2
				-	-	-	-	-	-	-	-
				10	10	10	8	9	10	10	10

174 Putney High Street and 176 Putney High Street had been subdivided at the time of the 2014 Survey.

176 Putney High Street is now 176-178. The new address had been created following the subdivision of Wetherspoons (at 202 Upper Richmond Road but fronting Putney High Street next to 176).

154-176 Putney High Street

2004	A1= 3 27%	A1C= 1 9%	A1D= 0 0%	A1S= 2 18%	A1V= 0 0%
		A2= 6 55%	A2V= 0 0%	A3= 1 9%	A3V= 0 0%
		B1= 0 0%	B1V= 0 0%	B8= 0 0%	B8V= 0 0%
		D1= 0 0%	D1V= 0 0%	D2= 0 0%	D2V= 0 0%
		C3= 0 0%	SG= 1 9%	SGV= 0 0%	
Total Units= 11		Total Vacant= 0 0%			
2006	A1= 3 27%	A1C= 1 9%	A1D= 0 0%	A1S= 2 18%	A1V= 0 0%
		A2= 6 55%	A2V= 1 9%	A3/4/5= 1 9%	A3/4/5V= 0 0%
		B1= 0 0%	B1V= 0 0%	B8= 0 0%	B8V= 0 0%
		D1= 0 0%	D1V= 0 0%	D2= 0 0%	D2V= 0 0%
		C3= 0 0%	SG= 0 0%	SGV= 0 0%	
Total Units= 11		Total Vacant= 1 9%			
2008	A1= 3 27%	A1C= 1 9%	A1D= 0 0%	A1S= 2 18%	A1V= 0 0%
		A2= 7 64%	A2V= 0 0%	A3/4/5= 1 9%	A3/4/5V= 0 0%
		B1= 0 0%	B1V= 0 0%	B8= 0 0%	B8V= 0 0%
		D1= 0 0%	D1V= 0 0%	D2= 0 0%	D2V= 0 0%
		C3= 0 0%	SG= 0 0%	SGV= 0 0%	
Total Units= 11		Total Vacant= 0 0%			
2010	A1= 2 25%	A1C= 0 0%	A1D= 0 0%	A1S= 1 13%	A1V= 1 13%
		A2= 5 63%	A2V= 0 0%	A3/4/5= 1 13%	A3/4/5V= 0 0%
		B1= 0 0%	B1V= 0 0%	B8= 0 0%	B8V= 0 0%
		D1= 0 0%	D1V= 0 0%	D2= 0 0%	D2V= 0 0%
		C3= 0 0%	SG= 0 0%	SGV= 0 0%	
Total Units= 8		Total Vacant= 1 13%			
2012	A1= 2 22%	A1C= 0 0%	A1D= 0 0%	A1S= 2 22%	A1V= 0 0%
		A2= 5 56%	A2V= 0 0%	A3/4/5= 1 11%	A3/4/5V= 0 0%
		B1= 0 0%	B1V= 0 0%	B8= 0 0%	B8V= 0 0%
		D1= 0 0%	D1V= 0 0%	D2= 0 0%	D2V= 0 0%
		C3= 0 0%	SG= 1 11%	SGV= 0 0%	
Total Units= 9		Total Vacant= 0 0%			
2014	A1= 2 20%	A1C= 0 0%	A1D= 0 0%	A1S= 2 20%	A1V= 0 0%
		A2= 5 50%	A2V= 0 0%	A3/4/5= 1 10%	A3/4/5V= 0 0%
		B1= 0 0%	B1V= 0 0%	B8= 0 0%	B8V= 0 0%
		D1= 0 0%	D1V= 0 0%	D2= 0 0%	D2V= 0 0%
		C3= 0 0%	SG= 2 20%	SGV= 0 0%	
Total Units= 10		Total Vacant= 0 0%			
2016	A1= 3 30%	A1C= 0 0%	A1D= 0 0%	A1S= 3 30%	A1V= 0 0%
		A2= 3 30%	A2V= 1 10%	A3/4/5= 1 10%	A3/4/5V= 0 0%
		B1= 0 0%	B1V= 0 0%	B8= 0 0%	B8V= 0 0%
		D1= 0 0%	D1V= 0 0%	D2= 0 0%	D2V= 0 0%
		C3= 0 0%	SG= 2 20%	SGV= 0 0%	
Total Units= 10		Total Vacant= 1 10%			
2018	A1= 3 30%	A1C= 0 0%	A1D= 0 0%	A1S= 3 30%	A1V= 0 0%
		A2= 3 30%	A2V= 0 0%	A3/4/5= 2 20%	A3/4/5V= 0 0%
		B1= 0 0%	B1V= 0 0%	B8= 0 0%	B8V= 0 0%
		D1= 0 0%	D1V= 0 0%	D2= 0 0%	D2V= 0 0%
		C3= 0 0%	SG= 2 20%	SGV= 0 0%	UC/UR= 0 0%
Total Units= 10		Total Vacant= 0 0%			

All percentages are of the total number of units

Other Shopping Frontage:**141-155 Upper Richmond Road & 1-7 Putney Hill**

			Flspace m ²	2004	2006	2008	2010	2012	2014	2016	2018
<u>141-155 Upper Richmond Road:</u>											
141	Pata Negra	Bar and Restaurant	90	A3	A3	A3	A3	A3	A3	A3	A3
143-145	Leyland SDM	Decorators' Supplier Shop	90	A2V	A2V	A2V	A2V	A2V	-	-	A1D
147	Gazette	Restaurant	90	A3	A3	A3	A3	A3	A3	A3	A3
149	Allan Fuller	Estate Agent	100	A2	A2	A2	A2	A2	A2	A2	A2
151	James Anderson	Estate Agent	90	A1S	A2	A2	A2	A2	A2	A2	A2
153	Chestertons	Estate Agent	30	A1D	A1D	A1D	A1D	A1D	A1S	A1S	A2
153A	Cobblers Of Putney	Cobbler	40	A2	A2	A2	A2	A2		A2	A1S
155	Barnard Marcus	Estate Agent	90	A2	A2	A2	A2	A2	A2	A2	A2

1-7 Putney Hill:

1	Kinleigh Folkard and Hayward	Estate Agent	80	A2	A2	A2	A2	A2	A2	A2	A2
3	West 9 Food and Wine	Convenience Store	100	A1C	A1C	A1C	A1C	A1C	A1C	A1C	A1C
5	What A Chicken	Fast Food & Take Away	100	A1D	A3	A3	A3	A3V	A5	A5	A5
7	Humberts Dry Cleaners	Dry Cleaner	110	A1S	A1S	A1S	A1S	A1S	A1S	A1S	A1S
				12	12	12	12	12	10	11	12

143-145 Upper Richmond Road was under construction at the time of the 2014 and 2016 Surveys.

141-155 Upper Richmond Road & 1-7 Putney Hill

2004	A1= 5 42%	A1C= 1 8%	A1D= 2 17%	A1S= 2 17%	A1V= 0 0%
	A2= 4 33%	A2V= 1 8%	A3= 2 17%	A3V= 0 0%	B8V= 0 0%
	B1= 0 0%	B1V= 0 0%	B8= 0 0%	B8V= 0 0%	D2V= 0 0%
	D1= 0 0%	D1V= 0 0%	D2= 0 0%	D2V= 0 0%	
	C3= 0 0%	SG= 0 0%	SGV= 0 0%		
Total Units= 12		Total Vacant= 1 8%			
2006	A1= 3 25%	A1C= 1 8%	A1D= 1 8%	A1S= 1 8%	A1V= 0 0%
	A2= 5 42%	A2V= 1 8%	A3/4/5= 3 25%	A3/4/5V= 0 0%	B8V= 0 0%
	B1= 0 0%	B1V= 0 0%	B8= 0 0%	B8V= 0 0%	D2V= 0 0%
	D1= 0 0%	D1V= 0 0%	D2= 0 0%	D2V= 0 0%	
	C3= 0 0%	SG= 0 0%	SGV= 0 0%		
Total Units= 12		Total Vacant= 1 8%			
2008	A1= 3 25%	A1C= 1 8%	A1D= 1 8%	A1S= 1 8%	A1V= 0 0%
	A2= 5 42%	A2V= 1 8%	A3/4/5= 3 25%	A3/4/5V= 0 0%	B8V= 0 0%
	B1= 0 0%	B1V= 0 0%	B8= 0 0%	B8V= 0 0%	D2V= 0 0%
	D1= 0 0%	D1V= 0 0%	D2= 0 0%	D2V= 0 0%	
	C3= 0 0%	SG= 0 0%	SGV= 0 0%		
Total Units= 12		Total Vacant= 1 8%			
2010	A1= 3 25%	A1C= 1 8%	A1D= 1 8%	A1S= 1 8%	A1V= 0 0%
	A2= 5 42%	A2V= 1 8%	A3/4/5= 3 25%	A3/4/5V= 0 0%	B8V= 0 0%
	B1= 0 0%	B1V= 0 0%	B8= 0 0%	B8V= 0 0%	D2V= 0 0%
	D1= 0 0%	D1V= 0 0%	D2= 0 0%	D2V= 0 0%	
	C3= 0 0%	SG= 0 0%	SGV= 0 0%		
Total Units= 12		Total Vacant= 1 8%			
2012	A1= 3 25%	A1C= 1 8%	A1D= 1 8%	A1S= 1 8%	A1V= 0 0%
	A2= 5 42%	A2V= 1 8%	A3/4/5= 2 17%	A3/4/5V= 1 8%	B8V= 0 0%
	B1= 0 0%	B1V= 0 0%	B8= 0 0%	B8V= 0 0%	D2V= 0 0%
	D1= 0 0%	D1V= 0 0%	D2= 0 0%	D2V= 0 0%	
	C3= 0 0%	SG= 0 0%	SGV= 0 0%		
Total Units= 12		Total Vacant= 2 17%			
2014	A1= 3 30%	A1C= 1 10%	A1D= 0 0%	A1S= 2 20%	A1V= 0 0%
	A2= 4 40%	A2V= 0 0%	A3/4/5= 3 30%	A3/4/5V= 0 0%	B8V= 0 0%
	B1= 0 0%	B1V= 0 0%	B8= 0 0%	B8V= 0 0%	D2V= 0 0%
	D1= 0 0%	D1V= 0 0%	D2= 0 0%	D2V= 0 0%	
	C3= 0 0%	SG= 0 0%	SGV= 0 0%		
Total Units= 10		Total Vacant= 0 0%			
2016	A1= 3 27%	A1C= 1 9%	A1D= 0 0%	A1S= 2 18%	A1V= 0 0%
	A2= 5 45%	A2V= 0 0%	A3/4/5= 3 27%	A3/4/5V= 0 0%	B8V= 0 0%
	B1= 0 0%	B1V= 0 0%	B8= 0 0%	B8V= 0 0%	D2V= 0 0%
	D1= 0 0%	D1V= 0 0%	D2= 0 0%	D2V= 0 0%	
	C3= 0 0%	SG= 0 0%	SGV= 0 0%		
Total Units= 11		Total Vacant= 0 0%			
2018	A1= 4 33%	A1C= 1 8%	A1D= 1 8%	A1S= 2 17%	A1V= 0 0%
	A2= 5 42%	A2V= 0 0%	A3/4/5= 3 25%	A3/4/5V= 0 0%	B8V= 0 0%
	B1= 0 0%	B1V= 0 0%	B8= 0 0%	B8V= 0 0%	D2V= 0 0%
	D1= 0 0%	D1V= 0 0%	D2= 0 0%	D2V= 0 0%	
	C3= 0 0%	SG= 0 0%	SGV= 0 0%	UC/UR= 0 0%	
Total Units= 12		Total Vacant= 0 0%			

All percentages are of the total number of units

Other Shopping Frontage:**191-203 Upper Richmond Road & 13a Ravenna Road**

			Fspace m ²	2004	2006	2008	2010	2012	2014	2016	2018
<u>191-203 Upper Richmond Road:</u>											
191	Hombre Barbers	Barber	50	A1C	A1C	A1C	A1C	A1C	A1C	A1S	A1S
193	Kleo Tanning and Nail Studio	Beauty Salon	90	SG	SG	SG	SG	SG	SG	SG	SG
195	Infinity MK	Hairdresser	100	A1D	A3	A3	A2	A2V	A1D	A1D	A1S
195A	Oasis	Charity Shop	100	A1D	A1D	A1D	A1D	A1S	A1S	A1S	A1D
197	Post Office	Post Office	130	A2	A1D	A1D	A1D	A1S	A1S	A1S	A1S
199	Oriental Healthcare	Natural Remedies Shop	110	B1	B1	B1	B1	B1V	A1C	A1C	A1C
199B	Vacant D2	Vacant D2	120	A1S	A1S	A1S	A1S	A1S	D2	D2	D2V
201	Polski Sklep	Convenience Store	60	A1C	A1C	A1C	A1C	A1C	A1C	A1C	A1C
203	Artisan	Café	80	A2	A3	A3	A3	A3	A3	A3	A3
203B	Putney Arts Theatre	Theatre	450	SG	SG	SG	SG	SG	SG	-	-

13A Ravenna Road:

13A	Century Dental Clinic	Dentist	120	-	-	-	D1	D1	D1	D1	D1
				10	10	10	11	11	11	10	10

13A Ravenna Road was added to the shopping frontage in 2010.

203B Upper Richmond Road was no longer an Other Shopping Frontage at the time of the 2016 survey.

191-203 Upper Richmond Road & 13a Ravenna Road

2004	A1= 5 50%	A1C= 2 20%	A1D= 2 20%	A1S= 1 10%	A1V= 0 0%
	A2= 2 20%	A2V= 0 0%	A3= 0 0%	A3V= 0 0%	A3/4/5V= 0 0%
	B1= 1 10%	B1V= 0 0%	B8= 0 0%	B8V= 0 0%	B8/8V= 0 0%
	D1= 0 0%	D1V= 0 0%	D2= 0 0%	D2V= 0 0%	D2/2V= 0 0%
	C3= 0 0%	SG= 2 20%	SGV= 0 0%		
Total Units= 10		Total Vacant= 0 0%			
2006	A1= 5 50%	A1C= 2 20%	A1D= 2 20%	A1S= 1 10%	A1V= 0 0%
	A2= 0 0%	A2V= 0 0%	A3/4/5= 2 20%	A3/4/5V= 0 0%	A3/4/5/5V= 0 0%
	B1= 1 10%	B1V= 0 0%	B8= 0 0%	B8V= 0 0%	B8/8V= 0 0%
	D1= 0 0%	D1V= 0 0%	D2= 0 0%	D2V= 0 0%	D2/2V= 0 0%
	C3= 0 0%	SG= 2 20%	SGV= 0 0%		
Total Units= 10		Total Vacant= 0 0%			
2008	A1= 5 50%	A1C= 2 20%	A1D= 2 20%	A1S= 1 10%	A1V= 0 0%
	A2= 0 0%	A2V= 0 0%	A3/4/5= 2 20%	A3/4/5V= 0 0%	A3/4/5/5V= 0 0%
	B1= 1 10%	B1V= 0 0%	B8= 0 0%	B8V= 0 0%	B8/8V= 0 0%
	D1= 0 0%	D1V= 0 0%	D2= 0 0%	D2V= 0 0%	D2/2V= 0 0%
	C3= 0 0%	SG= 2 20%	SGV= 0 0%		
Total Units= 10		Total Vacant= 0 0%			
2010	A1= 5 45%	A1C= 2 18%	A1D= 2 18%	A1S= 1 9%	A1V= 0 0%
	A2= 1 9%	A2V= 0 0%	A3/4/5= 1 9%	A3/4/5V= 0 0%	A3/4/5/5V= 0 0%
	B1= 1 9%	B1V= 0 0%	B8= 0 0%	B8V= 0 0%	B8/8V= 0 0%
	D1= 1 9%	D1V= 0 0%	D2= 0 0%	D2V= 0 0%	D2/2V= 0 0%
	C3= 0 0%	SG= 2 18%	SGV= 0 0%		
Total Units= 11		Total Vacant= 0 0%			
2012	A1= 5 45%	A1C= 2 18%	A1D= 0 0%	A1S= 2 18%	A1V= 1 9%
	A2= 0 0%	A2V= 1 9%	A3/4/5= 1 9%	A3/4/5V= 0 0%	A3/4/5/5V= 0 0%
	B1= 0 0%	B1V= 1 9%	B8= 0 0%	B8V= 0 0%	B8/8V= 0 0%
	D1= 1 9%	D1V= 0 0%	D2= 0 0%	D2V= 0 0%	D2/2V= 0 0%
	C3= 0 0%	SG= 2 18%	SGV= 0 0%		
Total Units= 11		Total Vacant= 3 27%			
2014	A1= 6 55%	A1C= 3 27%	A1D= 1 9%	A1S= 2 18%	A1V= 0 0%
	A2= 0 0%	A2V= 0 0%	A3/4/5= 1 9%	A3/4/5V= 0 0%	A3/4/5/5V= 0 0%
	B1= 0 0%	B1V= 0 0%	B8= 0 0%	B8V= 0 0%	B8/8V= 0 0%
	D1= 1 9%	D1V= 0 0%	D2= 1 9%	D2V= 0 0%	D2/2V= 0 0%
	C3= 0 0	SG= 2 18%	SGV= 0 0%		
Total Units= 11		Total Vacant= 0 0%			
2016	A1= 6 60%	A1C= 2 20%	A1D= 1 10%	A1S= 3 30%	A1V= 0 0%
	A2= 0 0%	A2V= 0 0%	A3/4/5= 1 10%	A3/4/5V= 0 0%	A3/4/5/5V= 0 0%
	B1= 0 0%	B1V= 0 0%	B8= 0 0%	B8V= 0 0%	B8/8V= 0 0%
	D1= 1 10%	D1V= 0 0%	D2= 1 10%	D2V= 0 0%	D2/2V= 0 0%
	C3= 0 0	SG= 1 10%	SGV= 0 0%		
Total Units= 10		Total Vacant= 0 0%			
2018	A1= 6 60%	A1C= 2 20%	A1D= 1 10%	A1S= 3 30%	A1V= 0 0%
	A2= 0 0%	A2V= 0 0%	A3/4/5= 1 10%	A3/4/5V= 0 0%	A3/4/5/5V= 0 0%
	B1= 0 0%	B1V= 0 0%	B8= 0 0%	B8V= 0 0%	B8/8V= 0 0%
	D1= 1 10%	D1V= 0 0%	D2= 0 0%	D2V= 1 10%	D2/2V= 1 10%
	C3= 0 0%	SG= 1 10%	SGV= 0 0%	UC/UR= 0 0%	
Total Units= 10		Total Vacant= 1 10%			

All percentages are of the total number of units

Other Shopping Frontage:**205-213 Upper Richmond Road**

			Flspace m ²	2004	2006	2008	2010	2012	2014	2016	2018
205	White Bubbles	Dry Cleaner & Launderette	20	A1C	A1C	A1C	A1C	A1C	A1S	A1V	SG
207A	Yu-La	Hairdresser	40	A1S	A1S	A1S	A1S	A1S	A1S	A1S	A1S
209	Adornments	Clothes Shop	60	A1D	A1D	A1D	A1D	A1D	A1D	A1D	A1D
211-211A	Harmony	Beauty Salon	80	A1D	A1D	A1D	A1D	A1V	SG	SG	SG
213	Vacant A3	Vacant A3	40	B1	A1D	A1D	A1D	A1D	A3	A3V	A3V
				5	5	5	5	5	5	5	5

205-213 Upper Richmond Road

2004	A1= 4 80%	A1C= 1 20%	A1D= 2 40%	A1S= 1 20%	A1V= 0 0%
		A2= 0 0%	A2V= 0 0%	A3= 0 0%	A3V= 0 0%
		B1= 1 20%	B1V= 0 0%	B8= 0 0%	B8V= 0 0%
		D1= 0 0%	D1V= 0 0%	D2= 0 0%	D2V= 0 0%
		C3= 0 0%	SG= 0 0%	SGV= 0 0%	
Total Units= 5		Total Vacant= 0 0%			
2006	A1= 5 100%	A1C= 1 20%	A1D= 3 60%	A1S= 1 20%	A1V= 0 0%
		A2= 0 0%	A2V= 0 0%	A3/4/5= 0 0%	A3/4/5V= 0 0%
		B1= 0 0%	B1V= 0 0%	B8= 0 0%	B8V= 0 0%
		D1= 0 0%	D1V= 0 0%	D2= 0 0%	D2V= 0 0%
		C3= 0 0%	SG= 0 0%	SGV= 0 0%	
Total Units= 5		Total Vacant= 0 0%			
2008	A1= 5 100%	A1C= 1 20%	A1D= 3 60%	A1S= 1 20%	A1V= 0 0%
		A2= 0 0%	A2V= 0 0%	A3/4/5= 0 0%	A3/4/5V= 0 0%
		B1= 0 0%	B1V= 0 0%	B8= 0 0%	B8V= 0 0%
		D1= 0 0%	D1V= 0 0%	D2= 0 0%	D2V= 0 0%
		C3= 0 0%	SG= 0 0%	SGV= 0 0%	
Total Units= 5		Total Vacant= 0 0%			
2010	A1= 5 100%	A1C= 1 20%	A1D= 3 60%	A1S= 1 20%	A1V= 0 0%
		A2= 0 0%	A2V= 0 0%	A3/4/5= 0 0%	A3/4/5V= 0 0%
		B1= 0 0%	B1V= 0 0%	B8= 0 0%	B8V= 0 0%
		D1= 0 0%	D1V= 0 0%	D2= 0 0%	D2V= 0 0%
		C3= 0 0%	SG= 0 0%	SGV= 0 0%	
Total Units= 5		Total Vacant= 0 0%			
2012	A1= 5 100%	A1C= 1 20%	A1D= 2 40%	A1S= 1 20%	A1V= 1 20%
		A2= 0 0%	A2V= 0 0%	A3/4/5= 0 0%	A3/4/5V= 0 0%
		B1= 0 0%	B1V= 0 0%	B8= 0 0%	B8V= 0 0%
		D1= 0 0%	D1V= 0 0%	D2= 0 0%	D2V= 0 0%
		C3= 0 0%	SG= 0 0%	SGV= 0 0%	
Total Units= 5		Total Vacant= 1 20%			
2014	A1= 3 60%	A1C= 0 0%	A1D= 1 20%	A1S= 2 40%	A1V= 0 0%
		A2= 0 0%	A2V= 0 0%	A3/4/5= 1 20%	A3/4/5V= 0 0%
		B1= 0 0%	B1V= 0 0%	B8= 0 0%	B8V= 0 0%
		D1= 0 0%	D1V= 0 0%	D2= 0 0%	D2V= 0 0%
		C3= 0 0%	SG= 1 20%	SGV= 0 0%	
Total Units= 5		Total Vacant= 0 0%			
2016	A1= 3 60%	A1C= 0 0%	A1D= 1 20%	A1S= 1 20%	A1V= 1 20%
		A2= 0 0%	A2V= 0 0%	A3/4/5= 0 0%	A3/4/5V= 1 20%
		B1= 0 0%	B1V= 0 0%	B8= 0 0%	B8V= 0 0%
		D1= 0 0%	D1V= 0 0%	D2= 0 0%	D2V= 0 0%
		C3= 0 0%	SG= 1 20%	SGV= 0 0%	
Total Units= 5		Total Vacant= 2 40%			
2018	A1= 2 40%	A1C= 0 0%	A1D= 1 20%	A1S= 1 20%	A1V= 0 0%
		A2= 0 0%	A2V= 0 0%	A3/4/5= 0 0%	A3/4/5V= 1 20%
		B1= 0 0%	B1V= 0 0%	B8= 0 0%	B8V= 0 0%
		D1= 0 0%	D1V= 0 0%	D2= 0 0%	D2V= 0 0%
		C3= 0 0%	SG= 2 40%	SGV= 0 0%	UC/UR= 0 0%
Total Units= 5		Total Vacant= 1 20%			

All percentages are of the total number of units

Other Shopping Frontage:**140-152 Upper Richmond Road**

			Flspace m ²	2004	2006	2008	2010	2012	2014	2016	2018
140	Century 21	Estate Agent	60	A2	A2	A2	A2	A2	A2	A2	A2
	Rear of 140	A Bite of China	40	A3	A3V	A5	A5	A5	A5	A5	A5
142	Domino's Pizza	Fast Food & Take Away	60	A3	A5	A5	A5	A5	A5	A5	A5
144	Pizza Express	Restaurant	150	A3	A3	A3	A3	A3	A3	A3	A3
146	Home	Restaurant	140	A3	A4	A4	A3	A3	A3	A3	A3
148	Nando's	Restaurant	170	A3	A3	A3	A3	A3	A3	A3	A3
150	Taj Mahal	Restaurant	50	A3	A3	A3	A3	A3	A3	A3	A3
152	Budget	Vehicle Rental	60	SG	SG	SG	SG	SG	SG	SG	SG
				8	8	8	8	8	8	8	8

140-152 Upper Richmond Road

2004	A1= 0 0%	A1C= 0 0%	A1D= 0 0%	A1S= 0 0%	A1V= 0 0%
		A2= 1 13%	A2V= 0 0%	A3= 6 75%	A3V= 0 0%
		B1= 0 0%	B1V= 0 0%	B8= 0 0%	B8V= 0 0%
		D1= 0 0%	D1V= 0 0%	D2= 0 0%	D2V= 0 0%
		C3= 0 0%	SG= 1 13%	SGV= 0 0%	
Total Units= 8		Total Vacant= 0 0%			
2006	A1= 0 0%	A1C= 0 0%	A1D= 0 0%	A1S= 0 0%	A1V= 0 0%
		A2= 1 13%	A2V= 0 0%	A3/4/5= 5 63%	A3/4/5V= 1 13%
		B1= 0 0%	B1V= 0 0%	B8= 0 0%	B8V= 0 0%
		D1= 0 0%	D1V= 0 0%	D2= 0 0%	D2V= 0 0%
		C3= 0 0%	SG= 1 13%	SGV= 0 0%	
Total Units= 8		Total Vacant= 1 13%			
2008	A1= 0 0%	A1C= 0 0%	A1D= 0 0%	A1S= 0 0%	A1V= 0 0%
		A2= 1 13%	A2V= 0 0%	A3/4/5= 6 75%	A3/4/5V= 0 0%
		B1= 0 0%	B1V= 0 0%	B8= 0 0%	B8V= 0 0%
		D1= 0 0%	D1V= 0 0%	D2= 0 0%	D2V= 0 0%
		C3= 0 0%	SG= 1 13%	SGV= 0 0%	
Total Units= 8		Total Vacant= 0 0%			
2010	A1= 0 0%	A1C= 0 0%	A1D= 0 0%	A1S= 0 0%	A1V= 0 0%
		A2= 1 13%	A2V= 0 0%	A3/4/5= 6 75%	A3/4/5V= 0 0%
		B1= 0 0%	B1V= 0 0%	B8= 0 0%	B8V= 0 0%
		D1= 0 0%	D1V= 0 0%	D2= 0 0%	D2V= 0 0%
		C3= 0 0%	SG= 1 13%	SGV= 0 0%	
Total Units= 8		Total Vacant= 0 0%			
2012	A1= 0 0%	A1C= 0 0%	A1D= 0 0%	A1S= 0 0%	A1V= 0 0%
		A2= 1 13%	A2V= 0 0%	A3/4/5= 6 75%	A3/4/5V= 0 0%
		B1= 0 0%	B1V= 0 0%	B8= 0 0%	B8V= 0 0%
		D1= 0 0%	D1V= 0 0%	D2= 0 0%	D2V= 0 0%
		C3= 0 0%	SG= 1 13%	SGV= 0 0%	
Total Units= 8		Total Vacant= 0 0%			
2014	A1= 0 0%	A1C= 0 0%	A1D= 0 0%	A1S= 0 0%	A1V= 0 0%
		A2= 1 13%	A2V= 0 0%	A3/4/5= 6 75%	A3/4/5V= 0 0%
		B1= 0 0%	B1V= 0 0%	B8= 0 0%	B8V= 0 0%
		D1= 0 0%	D1V= 0 0%	D2= 0 0%	D2V= 0 0%
		C3= 0 0%	SG= 1 13%	SGV= 0 0%	
Total Units= 8		Total Vacant= 0 0%			
2016	A1= 0 0%	A1C= 0 0%	A1D= 0 0%	A1S= 0 0%	A1V= 0 0%
		A2= 1 13%	A2V= 0 0%	A3/4/5= 6 75%	A3/4/5V= 0 0%
		B1= 0 0%	B1V= 0 0%	B8= 0 0%	B8V= 0 0%
		D1= 0 0%	D1V= 0 0%	D2= 0 0%	D2V= 0 0%
		C3= 0 0%	SG= 1 13%	SGV= 0 0%	UC/UR= 0 0%
Total Units= 8		Total Vacant= 0 0%			
2018	A1= 0 0%	A1C= 0 0%	A1D= 0 0%	A1S= 0 0%	A1V= 0 0%
		A2= 1 13%	A2V= 0 0%	A3/4/5= 6 75%	A3/4/5V= 0 0%
		B1= 0 0%	B1V= 0 0%	B8= 0 0%	B8V= 0 0%
		D1= 0 0%	D1V= 0 0%	D2= 0 0%	D2V= 0 0%
		C3= 0 0%	SG= 1 13%	SGV= 0 0%	UC/UR= 0 0%
Total Units= 8		Total Vacant= 0 0%			

All percentages are of the total number of units

Other Shopping Frontage:**182-198 Upper Richmond Road**

			FIspace m ²	2004	2006	2008	2010	2012	2014	2016	2018
182	Conversant	Office	170	B1	B1	B1	B1	B1	B1	B1(a)	B1(a)
184-186	Hamptons International	Estate Agent	190	A2	A2	A2	A2	A2	A2	A2	A2
188	Lauristons	Estate Agent	110	A2	A2	A2	A2	A2	A2	A2	A2
190	Douglas and Gordon	Estate Agent	110	A2	A2	A2	A2	A2	A2	A2	A2
192	Vacant A2	Vacant A2	120	A2	A2	A2	A2	A2	A2V	A2V	A2V
194	Warren	Estate Agent	120	A2	A2	A2	A2	A2	A2	A2	A2
196	Winkworth	Estate Agent	40	A2	A2	A2	A2	A2	A2	A2	A2
198	Savills	Estate Agent	200	A2	A2	A2	A2	A2	A2	A2	A2
				8	8	8	8	8	8	8	8

182-198 Upper Richmond Road

2004	A1= 0 0%	A1C= 0 0%	A1D= 0 0%	A1S= 0 0%	A1V= 0 0%
		A2= 7 88%	A2V= 0 0%	A3= 0 0%	A3V= 0 0%
		B1= 1 13%	B1V= 0 0%	B8= 0 0%	B8V= 0 0%
		D1= 0 0%	D1V= 0 0%	D2= 0 0%	D2V= 0 0%
		C3= 0 0%	SG= 0 0%	SGV= 0 0%	
Total Units= 8		Total Vacant= 0 0%			
2006	A1= 0 0%	A1C= 0 0%	A1D= 0 0%	A1S= 0 0%	A1V= 0 0%
		A2= 7 88%	A2V= 0 0%	A3/4/5= 0 0%	A3/4/5V= 0 0%
		B1= 1 13%	B1V= 0 0%	B8= 0 0%	B8V= 0 0%
		D1= 0 0%	D1V= 0 0%	D2= 0 0%	D2V= 0 0%
		C3= 0 0%	SG= 0 0%	SGV= 0 0%	
Total Units= 8		Total Vacant= 0 0%			
2008	A1= 0 0%	A1C= 0 0%	A1D= 0 0%	A1S= 0 0%	A1V= 0 0%
		A2= 7 88%	A2V= 0 0%	A3/4/5= 0 0%	A3/4/5V= 0 0%
		B1= 1 13%	B1V= 0 0%	B8= 0 0%	B8V= 0 0%
		D1= 0 0%	D1V= 0 0%	D2= 0 0%	D2V= 0 0%
		C3= 0 0%	SG= 0 0%	SGV= 0 0%	
Total Units= 8		Total Vacant= 0 0%			
2010	A1= 0 0%	A1C= 0 0%	A1D= 0 0%	A1S= 0 0%	A1V= 0 0%
		A2= 7 88%	A2V= 0 0%	A3/4/5= 0 0%	A3/4/5V= 0 0%
		B1= 1 13%	B1V= 0 0%	B8= 0 0%	B8V= 0 0%
		D1= 0 0%	D1V= 0 0%	D2= 0 0%	D2V= 0 0%
		C3= 0 0%	SG= 0 0%	SGV= 0 0%	
Total Units= 8		Total Vacant= 0 0%			
2012	A1= 0 0%	A1C= 0 0%	A1D= 0 0%	A1S= 0 0%	A1V= 0 0%
		A2= 7 88%	A2V= 0 0%	A3/4/5= 0 0%	A3/4/5V= 0 0%
		B1= 1 13%	B1V= 0 0%	B8= 0 0%	B8V= 0 0%
		D1= 0 0%	D1V= 0 0%	D2= 0 0%	D2V= 0 0%
		C3= 0 0%	SG= 0 0%	SGV= 0 0%	
Total Units= 8		Total Vacant= 0 0%			
2014	A1= 0 0%	A1C= 0 0%	A1D= 0 0%	A1S= 0 0%	A1V= 0 0%
		A2= 6 75%	A2V= 1 13%	A3/4/5= 0 0%	A3/4/5V= 0 0%
		B1= 1 13%	B1V= 0 0%	B8= 0 0%	B8V= 0 0%
		D1= 0 0%	D1V= 0 0%	D2= 0 0%	D2V= 0 0%
		C3= 0 0%	SG= 0 0%	SGV= 0 0%	
Total Units= 8		Total Vacant= 1 13%			
2016	A1= 0 0%	A1C= 0 0%	A1D= 0 0%	A1S= 0 0%	A1V= 0 0%
		A2= 6 75%	A2V= 1 13%	A3/4/5= 0 0%	A3/4/5V= 0 0%
		B1= 1 13%	B1V= 0 0%	B8= 0 0%	B8V= 0 0%
		D1= 0 0%	D1V= 0 0%	D2= 0 0%	D2V= 0 0%
		C3= 0 0%	SG= 0 0%	SGV= 0 0%	
Total Units= 8		Total Vacant= 1 13%			
2018	A1= 0 0%	A1C= 0 0%	A1D= 0 0%	A1S= 0 0%	A1V= 0 0%
		A2= 6 75%	A2V= 1 13%	A3/4/5= 0 0%	A3/4/5V= 0 0%
		B1= 1 13%	B1V= 0 0%	B8= 0 0%	B8V= 0 0%
		D1= 0 0%	D1V= 0 0%	D2= 0 0%	D2V= 0 0%
		C3= 0 0%	SG= 0 0%	SGV= 0 0%	UC/UR= 0 0%
Total Units= 8		Total Vacant= 1 13%			

All percentages are of the total number of units

Other Shopping Frontage:**202-226 Upper Richmond Road**

			Fspace m ²	2004	2006	2008	2010	2012	2014	2016	2018
202	Revolution	Public House	390	A3	A4	A4	A4	A4	A4	A4	A4
204	Cappuccino	Café	90	A3	A3	A3	A3	A3	A3	A3	A3
206	Reza's Barbers	Barber	80	A1D	A1D	A1V	A1S	A1S	A1S	A1S	A1S
208	Vacant A1	Vacant A1	80	A2	A2	A2V	A1D	A1D	A1D	A1D	A1V
210	Mail Boxes Etc.	Business Services	70	A2V	B1	B1	B1	B1	B1	A1S	A1S
212	Chamberland	Estate Agent	80	A2	A2	A2	A2	A2	A2	A2	A2
214	Under Construction	Under Construction	230	A1C	A1C	A1C	A1C	A1C	-	-	-
216	Savini Shoes	Footwear	30	A1S	A1S	A1S	A1S	A1S	A1D	A1D	A1D
218	Anchor Fish Bar	Fast Food & Take Away	20	A3	A5	A5	A5	A5	A5	A5	A5
220	Midori	Sushi Bar	20	A3	A3	A3	A3	A3	A3	A3	A3
222	San Tailors	Dry Cleaner	20	A1S	A1S	A1S	A1S	A1S	A1S	A1S	A1S
224	Vapourz Lounge	Vape Accessories	20	A1C	A1C	A1C	A1C	A1C	A1C	A1D	A1D
226	Alkali Dental Studios	Dentist	170	A1S	B1	B1	B1	B1	D1	D1	D1
226A	The Pilates Room	Sports & Leisure Facilities	170							D2	D2
				13	13	13	13	13	12	13	13

214 Upper Richmond Road was under construction at the time of the 2014 and 2016 Surveys.

226 Upper Richmond Road was subdivided at the time of the 2016 Survey.

202-226 Upper Richmond Road

2004	A1= 6 46%	A1C= 2 15%	A1D= 1 8%	A1S= 3 23%	A1V= 0 0%
		A2= 2 15%	A2V= 1 8%	A3= 4 31%	A3V= 0 0%
		B1= 0 0%	B1V= 0 0%	B8= 0 0%	B8V= 0 0%
		D1= 0 0%	D1V= 0 0%	D2= 0 0%	D2V= 0 0%
		C3= 0 0%	SG= 0 0%	SGV= 0 0%	
Total Units= 13		Total Vacant= 1 8%			
2006	A1= 5 38%	A1C= 2 15%	A1D= 1 8%	A1S= 2 15%	A1V= 0 0%
		A2= 2 15%	A2V= 0 0%	A3/4/5= 4 31%	A3/4/5V= 0 0%
		B1= 2 15%	B1V= 0 0%	B8= 0 0%	B8V= 0 0%
		D1= 0 0%	D1V= 0 0%	D2= 0 0%	D2V= 0 0%
		C3= 0 0%	SG= 0 0%	SGV= 0 0%	
Total Units= 13		Total Vacant= 0 0%			
2008	A1= 5 38%	A1C= 2 15%	A1D= 0 0%	A1S= 2 15%	A1V= 1 8%
		A2= 1 8%	A2V= 1 8%	A3/4/5= 4 31%	A3/4/5V= 0 0%
		B1= 2 15%	B1V= 0 0%	B8= 0 0%	B8V= 0 0%
		D1= 0 0%	D1V= 0 0%	D2= 0 0%	D2V= 0 0%
		C3= 0 0%	SG= 0 0%	SGV= 0 0%	
Total Units= 13		Total Vacant= 2 15%			
2010	A1= 6 46%	A1C= 2 15%	A1D= 1 8%	A1S= 3 23%	A1V= 0 0%
		A2= 1 8%	A2V= 0 0%	A3/4/5= 4 31%	A3/4/5V= 0 0%
		B1= 2 15%	B1V= 0 0%	B8= 0 0%	B8V= 0 0%
		D1= 0 0%	D1V= 0 0%	D2= 0 0%	D2V= 0 0%
		C3= 0 0%	SG= 0 0%	SGV= 0 0%	
Total Units= 13		Total Vacant= 0 0%			
2012	A1= 6 46%	A1C= 2 15%	A1D= 1 8%	A1S= 3 23%	A1V= 0 0%
		A2= 1 8%	A2V= 0 0%	A3/4/5= 4 31%	A3/4/5V= 0 0%
		B1= 2 15%	B1V= 0 0%	B8= 0 0%	B8V= 0 0%
		D1= 0 0%	D1V= 0 0%	D2= 0 0%	D2V= 0 0%
		C3= 0 0%	SG= 0 0%	SGV= 0 0%	
Total Units= 13		Total Vacant= 0 0%			
2014	A1= 6 50%	A1C= 1 8%	A1D= 2 17%	A1S= 3 25%	A1V= 0 0%
		A2= 1 8%	A2V= 0 0%	A3/4/5= 4 33%	A3/4/5V= 0 0%
		B1= 0 0%	B1V= 0 0%	B8= 0 0%	B8V= 0 0%
		D1= 1 8%	D1V= 0 0%	D2= 0 0%	D2V= 0 0%
		C3= 0 0%	SG= 0 0%	SGV= 0 0%	
Total Units= 12		Total Vacant= 0 0%			
2016	A1= 6 46%	A1C= 0 0%	A1D= 3 23%	A1S= 3 23%	A1V= 0 0%
		A2= 1 8%	A2V= 0 0%	A3/4/5= 4 31%	A3/4/5V= 0 0%
		B1= 0 0%	B1V= 0 0%	B8= 0 0%	B8V= 0 0%
		D1= 1 8%	D1V= 0 0%	D2= 1 8%	D2V= 0 0%
		C3= 0 0%	SG= 0 0%	SGV= 0 0%	
Total Units= 13		Total Vacant= 0 0%			
2018	A1= 6 43%	A1C= 0 0%	A1D= 2 14%	A1S= 3 21%	A1V= 1 7%
		A2= 1 7%	A2V= 0 0%	A3/4/5= 4 29%	A3/4/5V= 0 0%
		B1= 0 0%	B1V= 0 0%	B8= 0 0%	B8V= 0 0%
		D1= 1 7%	D1V= 0 0%	D2= 1 7%	D2V= 0 0%
		C3= 0 0%	SG= 0 0%	SGV= 0 0%	UC/UR= 1 7%
Total Units= 14		Total Vacant= 2 14%			

All percentages are of the total number of units

Other Shopping Frontage:**327-339 Putney Bridge Road**

			Fspace m ²	2004	2006	2008	2010	2012	2014	2016	2018
327	Brewers	DIY & Home Improvement Shop	60	A1D	A1D	A1D	A1D	A1D	A1D	A1D	A1D
329-339	Network Business Centre	Offices	1500	A2	A2	A2	A2	A2V	B1	B1	B1
331	D's Newsagents	Convenience Store	60	A1C	A1C	A1C	A1C	A1C	A1C	A1C	A1C
333	Gourmet Burger Kitchen	Restaurant	90	A3	A3	A3	A3	A3	A3	A3	A3
335	Ladbroke's	Betting Shop	90	A2	A2	A2	A2	A2	A2	A2	A2
337	Vacant A1	Vacant A1	80	A1D	A1D	A1D	A1D	A1D	A1D	A1V	A1V
339	Ark Age Aware Skincare	Beauty Salon	100	SG	SG	SG	SG	SG	SG	SG	SG
				7	7	7	7	7	7	7	7

329-339 Putney Bridge Road are offices with no ground floor frontage.

327-339 Putney Bridge Road

2004	A1= 3 43%	A1C= 1 14%	A1D= 2 29%	A1S= 0 0%	A1V= 0 0%
		A2= 2 29%	A2V= 0 0%	A3= 1 14%	A3V= 0 0%
		B1= 0 0%	B1V= 0 0%	B8= 0 0%	B8V= 0 0%
		D1= 0 0%	D1V= 0 0%	D2= 0 0%	D2V= 0 0%
		C3= 0 0%	SG= 1 14%	SGV= 0 0%	
Total Units= 7		Total Vacant= 0 0%			
2006	A1= 3 43%	A1C= 1 14%	A1D= 2 29%	A1S= 0 0%	A1V= 0 0%
		A2= 2 29%	A2V= 0 0%	A3/4/5= 1 14%	A3/4/5V= 0 0%
		B1= 0 0%	B1V= 0 0%	B8= 0 0%	B8V= 0 0%
		D1= 0 0%	D1V= 0 0%	D2= 0 0%	D2V= 0 0%
		C3= 0 0%	SG= 1 14%	SGV= 0 0%	
Total Units= 7		Total Vacant= 0 0%			
2008	A1= 3 43%	A1C= 1 14%	A1D= 2 29%	A1S= 0 0%	A1V= 0 0%
		A2= 2 29%	A2V= 0 0%	A3/4/5= 1 14%	A3/4/5V= 0 0%
		B1= 0 0%	B1V= 0 0%	B8= 0 0%	B8V= 0 0%
		D1= 0 0%	D1V= 0 0%	D2= 0 0%	D2V= 0 0%
		C3= 0 0%	SG= 1 14%	SGV= 0 0%	
Total Units= 7		Total Vacant= 0 0%			
2010	A1= 3 43%	A1C= 1 14%	A1D= 2 29%	A1S= 0 0%	A1V= 0 0%
		A2= 2 29%	A2V= 0 0%	A3/4/5= 1 14%	A3/4/5V= 0 0%
		B1= 0 0%	B1V= 0 0%	B8= 0 0%	B8V= 0 0%
		D1= 0 0%	D1V= 0 0%	D2= 0 0%	D2V= 0 0%
		C3= 0 0%	SG= 1 14%	SGV= 0 0%	
Total Units= 7		Total Vacant= 0 0%			
2012	A1= 3 43%	A1C= 1 14%	A1D= 2 29%	A1S= 0 0%	A1V= 0 0%
		A2= 1 14%	A2V= 1 14%	A3/4/5= 1 14%	A3/4/5V= 0 0%
		B1= 0 0%	B1V= 0 0%	B8= 0 0%	B8V= 0 0%
		D1= 0 0%	D1V= 0 0%	D2= 0 0%	D2V= 0 0%
		C3= 0 0%	SG= 1 14%	SGV= 0 0%	
Total Units= 7		Total Vacant= 1 14%			
2014	A1= 3 50%	A1C= 1 17%	A1D= 2 33%	A1S= 0 0%	A1V= 0 0%
		A2= 1 17%	A2V= 0 0%	A3/4/5= 1 17%	A3/4/5V= 0 0%
		B1= 0 0%	B1V= 0 0%	B8= 0 0%	B8V= 0 0%
		D1= 0 0%	D1V= 0 0%	D2= 0 0%	D2V= 0 0%
		C3= 0 0%	SG= 1 17%	SGV= 0 0%	
Total Units= 6		Total Vacant= 0 0%			
2016	A1= 3 43%	A1C= 1 14%	A1D= 1 14%	A1S= 0 0%	A1V= 1 14%
		A2= 1 14%	A2V= 0 0%	A3/4/5= 1 14%	A3/4/5V= 0 0%
		B1= 1 14%	B1V= 0 0%	B8= 0 0%	B8V= 0 0%
		D1= 0 0%	D1V= 0 0%	D2= 0 0%	D2V= 0 0%
		C3= 0 0%	SG= 1 14%	SGV= 0 0%	
Total Units= 7		Total Vacant= 1 14%			
2018	A1= 3 43%	A1C= 1 14%	A1D= 1 14%	A1S= 0 0%	A1V= 1 14%
		A2= 1 14%	A2V= 0 0%	A3/4/5= 1 14%	A3/4/5V= 0 0%
		B1= 1 14%	B1V= 0 0%	B8= 0 0%	B8V= 0 0%
		D1= 0 0%	D1V= 0 0%	D2= 0 0%	D2V= 0 0%
		C3= 0 0%	SG= 1 14%	SGV= 0 0%	UC/UR= 0 0%
Total Units= 7		Total Vacant= 1 14%			

All percentages are of the total number of units

Other Shopping Frontage:**2-4 Chelverton Road**

			Flspace m ²	2004	2006	2008	2010	2012	2014	2016	2018
2	The Cutting Room	Hairdresser	120	A1S	A1S	A1S	A1S	A1S	A1S	A1S	A1S
4	District One	Restaurant	130	A3	A3	A3	A3	A3	A3	A3	A3
				2	2	2	2	2	2	2	2

2-4 Chelverton Road

2004	A1= 1 50%	A1C= 0 0%	A1D= 0 0%	A1S= 1 50%	A1V= 0 0%
		A2= 0 0%	A2V= 0 0%	A3= 1 50%	A3V= 0 0%
		B1= 0 0%	B1V= 0 0%	B8= 0 0%	B8V= 0 0%
		D1= 0 0%	D1V= 0 0%	D2= 0 0%	D2V= 0 0%
		C3= 0 0%	SG= 0 0%	SGV= 0 0%	
Total Units= 2		Total Vacant= 0 0%			
2006	A1= 1 50%	A1C= 0 0%	A1D= 0 0%	A1S= 1 50%	A1V= 0 0%
		A2= 0 0%	A2V= 0 0%	A3/4/5= 1 50%	A3/4/5V= 0 0%
		B1= 0 0%	B1V= 0 0%	B8= 0 0%	B8V= 0 0%
		D1= 0 0%	D1V= 0 0%	D2= 0 0%	D2V= 0 0%
		C3= 0 0%	SG= 0 0%	SGV= 0 0%	
Total Units= 2		Total Vacant= 0 0%			
2008	A1= 1 50%	A1C= 0 0%	A1D= 0 0%	A1S= 1 50%	A1V= 0 0%
		A2= 0 0%	A2V= 0 0%	A3/4/5= 1 50%	A3/4/5V= 0 0%
		B1= 0 0%	B1V= 0 0%	B8= 0 0%	B8V= 0 0%
		D1= 0 0%	D1V= 0 0%	D2= 0 0%	D2V= 0 0%
		C3= 0 0%	SG= 0 0%	SGV= 0 0%	
Total Units= 2		Total Vacant= 0 0%			
2010	A1= 1 50%	A1C= 0 0%	A1D= 0 0%	A1S= 1 50%	A1V= 0 0%
		A2= 0 0%	A2V= 0 0%	A3/4/5= 1 50%	A3/4/5V= 0 0%
		B1= 0 0%	B1V= 0 0%	B8= 0 0%	B8V= 0 0%
		D1= 0 0%	D1V= 0 0%	D2= 0 0%	D2V= 0 0%
		C3= 0 0%	SG= 0 0%	SGV= 0 0%	
Total Units= 2		Total Vacant= 0 0%			
2012	A1= 1 50%	A1C= 0 0%	A1D= 0 0%	A1S= 1 50%	A1V= 0 0%
		A2= 0 0%	A2V= 0 0%	A3/4/5= 1 50%	A3/4/5V= 0 0%
		B1= 0 0%	B1V= 0 0%	B8= 0 0%	B8V= 0 0%
		D1= 0 0%	D1V= 0 0%	D2= 0 0%	D2V= 0 0%
		C3= 0 0%	SG= 0 0%	SGV= 0 0%	
Total Units= 2		Total Vacant= 0 0%			
2014	A1= 1 50%	A1C= 0 0%	A1D= 0 0%	A1S= 1 50%	A1V= 0 0%
		A2= 0 0%	A2V= 0 0%	A3/4/5= 1 50%	A3/4/5V= 0 0%
		B1= 0 0%	B1V= 0 0%	B8= 0 0%	B8V= 0 0%
		D1= 0 0%	D1V= 0 0%	D2= 0 0%	D2V= 0 0%
		C3= 0 0%	SG= 0 0%	SGV= 0 0%	
Total Units= 2		Total Vacant= 0 0%			
2016	A1= 1 50%	A1C= 0 0%	A1D= 0 0%	A1S= 1 50%	A1V= 0 0%
		A2= 0 0%	A2V= 0 0%	A3/4/5= 1 50%	A3/4/5V= 0 0%
		B1= 0 0%	B1V= 0 0%	B8= 0 0%	B8V= 0 0%
		D1= 0 0%	D1V= 0 0%	D2= 0 0%	D2V= 0 0%
		C3= 0 0%	SG= 0 0%	SGV= 0 0%	
Total Units= 2		Total Vacant= 0 0%			
2018	A1= 1 50%	A1C= 0 0%	A1D= 0 0%	A1S= 1 50%	A1V= 0 0%
		A2= 0 0%	A2V= 0 0%	A3/4/5= 1 50%	A3/4/5V= 0 0%
		B1= 0 0%	B1V= 0 0%	B8= 0 0%	B8V= 0 0%
		D1= 0 0%	D1V= 0 0%	D2= 0 0%	D2V= 0 0%
		C3= 0 0%	SG= 0 0%	SGV= 0 0%	UC/UR= 0 0%
Total Units= 2		Total Vacant= 0 0%			

All percentages are of the total number of units

Other Shopping Frontage:**25-29 Lacy Road**

			Flspace m ²	2004	2006	2008	2010	2012	2014	2016	2018
25-29	Waitrose	Supermarket	70	A1D	A1D	A1D	A1V	A1V	A1C	A1C	A1C
			40	SG	SG	SG	SG	SG			
				2	2	2	2	2	1	1	1

25-27 Lacy Road and 29 Lacy Road had been amalgamated at the time of the 2014 Survey.

25-29 Lacy Road

2004	A1= 1 50%	A1C= 0 0%	A1D= 1 50%	A1S= 0 0%	A1V= 0 0%
		A2= 0 0%	A2V= 0 0%	A3= 0 0%	A3V= 0 0%
		B1= 0 0%	B1V= 0 0%	B8= 0 0%	B8V= 0 0%
		D1= 0 0%	D1V= 0 0%	D2= 0 0%	D2V= 0 0%
		C3= 0 0%	SG= 1 50%	SGV= 0 0%	
Total Units= 2		Total Vacant= 0 0%			
2006	A1= 1 50%	A1C= 0 0%	A1D= 1 50%	A1S= 0 0%	A1V= 0 0%
		A2= 0 0%	A2V= 0 0%	A3/4/5= 0 0%	A3/4/5V= 0 0%
		B1= 0 0%	B1V= 0 0%	B8= 0 0%	B8V= 0 0%
		D1= 0 0%	D1V= 0 0%	D2= 0 0%	D2V= 0 0%
		C3= 0 0%	SG= 1 50%	SGV= 0 0%	
Total Units= 2		Total Vacant= 0 0%			
2008	A1= 1 50%	A1C= 0 0%	A1D= 1 50%	A1S= 0 0%	A1V= 0 0%
		A2= 0 0%	A2V= 0 0%	A3/4/5= 0 0%	A3/4/5V= 0 0%
		B1= 0 0%	B1V= 0 0%	B8= 0 0%	B8V= 0 0%
		D1= 0 0%	D1V= 0 0%	D2= 0 0%	D2V= 0 0%
		C3= 0 0%	SG= 1 50%	SGV= 0 0%	
Total Units= 2		Total Vacant= 0 0%			
2010	A1= 1 50%	A1C= 0 0%	A1D= 0 0%	A1S= 0 0%	A1V= 1 50%
		A2= 0 0%	A2V= 0 0%	A3/4/5= 0 0%	A3/4/5V= 0 0%
		B1= 0 0%	B1V= 0 0%	B8= 0 0%	B8V= 0 0%
		D1= 0 0%	D1V= 0 0%	D2= 0 0%	D2V= 0 0%
		C3= 0 0%	SG= 1 50%	SGV= 0 0%	
Total Units= 2		Total Vacant= 1 50%			
2012	A1= 1 50%	A1C= 0 0%	A1D= 0 0%	A1S= 0 0%	A1V= 1 50%
		A2= 0 0%	A2V= 0 0%	A3/4/5= 0 0%	A3/4/5V= 0 0%
		B1= 0 0%	B1V= 0 0%	B8= 0 0%	B8V= 0 0%
		D1= 0 0%	D1V= 0 0%	D2= 0 0%	D2V= 0 0%
		C3= 0 0%	SG= 1 50%	SGV= 0 0%	
Total Units= 2		Total Vacant= 1 50%			
2014	A1= 1 100%	A1C= 1 100%	A1D= 0 0%	A1S= 0 0%	A1V= 0 0%
		A2= 0 0%	A2V= 0 0%	A3/4/5= 0 0%	A3/4/5V= 0 0%
		B1= 0 0%	B1V= 0 0%	B8= 0 0%	B8V= 0 0%
		D1= 0 0%	D1V= 0 0%	D2= 0 0%	D2V= 0 0%
		C3= 0 0%	SG= 0 0%	SGV= 0 0%	
Total Units= 1		Total Vacant= 0 0%			
2016	A1= 1 100%	A1C= 1 100%	A1D= 0 0%	A1S= 0 0%	A1V= 0 0%
		A2= 0 0%	A2V= 0 0%	A3/4/5= 0 0%	A3/4/5V= 0 0%
		B1= 0 0%	B1V= 0 0%	B8= 0 0%	B8V= 0 0%
		D1= 0 0%	D1V= 0 0%	D2= 0 0%	D2V= 0 0%
		C3= 0 0%	SG= 0 0%	SGV= 0 0%	
Total Units= 1		Total Vacant= 0 0%			
2018	A1= 1 100%	A1C= 1 100%	A1D= 0 0%	A1S= 0 0%	A1V= 0 0%
		A2= 0 0%	A2V= 0 0%	A3/4/5= 0 0%	A3/4/5V= 0 0%
		B1= 0 0%	B1V= 0 0%	B8= 0 0%	B8V= 0 0%
		D1= 0 0%	D1V= 0 0%	D2= 0 0%	D2V= 0 0%
		C3= 0 0%	SG= 0 0%	SGV= 0 0%	UC/UR= 0 0%
Total Units= 1		Total Vacant= 0 0%			

All percentages are of the total number of units

Other Shopping Frontage:**314-326 Upper Richmond Road**

			Flspace m ²	2004	2006	2008	2010	2012	2014	2016	2018
314-316	Air Malta	Airline Office	310	B1	B1	B1	B1	B1	B1	B1	B1
318	Deya Wash	Launderette	110	SG	SG	SG	SG	SG	SG	SG	SG
320	Pinto Tai	Restaurant	110	A3	A3	A3	A3	A3	A3	A3	A3
322	J.C. Francis and Partners	Surveyor	110	B1	B1	B1	B1	B1	A2	A2	A2
324	Casa Nora	Kitchen Shop	110	A1C	A1C	A1C	A1C	A1C	A1D	A1D	A1D
326	Talad Thai Supermarket	Mini Supermarket	110	A1C	A1C	A1C	A1C	A1C	A1C	A1C	A1C
				6	6	6	6	6	6	6	6

314-326 Upper Richmond Road

2004	A1= 2 33%	A1C= 2 33%	A1D= 0 0%	A1S= 0 0%	A1V= 0 0%
		A2= 0 0%	A2V= 0 0%	A3= 1 17%	A3V= 0 0%
		B1= 2 33%	B1V= 0 0%	B8= 0 0%	B8V= 0 0%
		D1= 0 0%	D1V= 0 0%	D2= 0 0%	D2V= 0 0%
		C3= 0 0%	SG= 1 17%	SGV= 0 0%	
Total Units= 6		Total Vacant= 0 0%			
2006	A1= 2 33%	A1C= 2 33%	A1D= 0 0%	A1S= 0 0%	A1V= 0 0%
		A2= 0 0%	A2V= 0 0%	A3/4/5= 1 17%	A3/4/5V= 0 0%
		B1= 2 33%	B1V= 0 0%	B8= 0 0%	B8V= 0 0%
		D1= 0 0%	D1V= 0 0%	D2= 0 0%	D2V= 0 0%
		C3= 0 0%	SG= 1 17%	SGV= 0 0%	
Total Units= 6		Total Vacant= 0 0%			
2008	A1= 2 33%	A1C= 2 33%	A1D= 0 0%	A1S= 0 0%	A1V= 0 0%
		A2= 0 0%	A2V= 0 0%	A3/4/5= 1 17%	A3/4/5V= 0 0%
		B1= 2 33%	B1V= 0 0%	B8= 0 0%	B8V= 0 0%
		D1= 0 0%	D1V= 0 0%	D2= 0 0%	D2V= 0 0%
		C3= 0 0%	SG= 1 17%	SGV= 0 0%	
Total Units= 6		Total Vacant= 0 0%			
2010	A1= 2 33%	A1C= 2 33%	A1D= 0 0%	A1S= 0 0%	A1V= 0 0%
		A2= 0 0%	A2V= 0 0%	A3/4/5= 1 17%	A3/4/5V= 0 0%
		B1= 2 33%	B1V= 0 0%	B8= 0 0%	B8V= 0 0%
		D1= 0 0%	D1V= 0 0%	D2= 0 0%	D2V= 0 0%
		C3= 0 0%	SG= 1 17%	SGV= 0 0%	
Total Units= 6		Total Vacant= 0 0%			
2012	A1= 2 33%	A1C= 2 33%	A1D= 0 0%	A1S= 0 0%	A1V= 0 0%
		A2= 0 0%	A2V= 0 0%	A3/4/5= 1 17%	A3/4/5V= 0 0%
		B1= 2 33%	B1V= 0 0%	B8= 0 0%	B8V= 0 0%
		D1= 0 0%	D1V= 0 0%	D2= 0 0%	D2V= 0 0%
		C3= 0 0%	SG= 1 17%	SGV= 0 0%	
Total Units= 6		Total Vacant= 0 0%			
2014	A1= 2 33%	A1C= 1 17%	A1D= 1 17%	A1S= 0 0%	A1V= 0 0%
		A2= 1 17%	A2V= 0 0%	A3/4/5= 1 17%	A3/4/5V= 0 0%
		B1= 1 17%	B1V= 0 0%	B8= 0 0%	B8V= 0 0%
		D1= 0 0%	D1V= 0 0%	D2= 0 0%	D2V= 0 0%
		C3= 0 0%	SG= 1 17%	SGV= 0 0%	
Total Units= 6		Total Vacant= 0 0%			
2016	A1= 2 33%	A1C= 1 17%	A1D= 1 17%	A1S= 0 0%	A1V= 0 0%
		A2= 1 17%	A2V= 0 0%	A3/4/5= 1 17%	A3/4/5V= 0 0%
		B1= 1 17%	B1V= 0 0%	B8= 0 0%	B8V= 0 0%
		D1= 0 0%	D1V= 0 0%	D2= 0 0%	D2V= 0 0%
		C3= 0 0%	SG= 1 17%	SGV= 0 0%	
Total Units= 6		Total Vacant= 0 0%			
2018	A1= 2 33%	A1C= 1 17%	A1D= 1 17%	A1S= 0 0%	A1V= 0 0%
		A2= 1 17%	A2V= 0 0%	A3/4/5= 1 17%	A3/4/5V= 0 0%
		B1= 1 17%	B1V= 0 0%	B8= 0 0%	B8V= 0 0%
		D1= 0 0%	D1V= 0 0%	D2= 0 0%	D2V= 0 0%
		C3= 0 0%	SG= 1 17%	SGV= 0 0%	UC/UR= 0 0%
Total Units= 6		Total Vacant= 0 0%			

All percentages are of the total number of units

Other Shopping Frontage:**2 Putney Hill and 165-167 Upper Richmond Road**

			Flspace m ²	2004	2006	2008	2010	2012	2014	2016	2018
<u>2 Putney Hill:</u>											
2	Russell Cooke	Solicitor	280	A2	A2	A2	A2	A2	A2	A2	A2

165-167 Upper Richmond Road:

165	Kebab King	Fast Food & Take Away	90	A3	A5	A5	A5	A5	A5	A5	A5
167	The Fox and Hounds	Public House	230	A3	A4	A4	A4	A4	A4	A4	A4
				3	3	3	3	3	3	3	3

2 Putney Hill and 165-167 Upper Richmond Road

2004	A1= 0 0%	A1C= 0 0%	A1D= 0 0%	A1S= 0 0%	A1V= 0 0%
		A2= 1 33%	A2V= 0 0%	A3= 2 67%	A3V= 0 0%
		B1= 0 0%	B1V= 0 0%	B8= 0 0%	B8V= 0 0%
		D1= 0 0%	D1V= 0 0%	D2= 0 0%	D2V= 0 0%
		C3= 0 0%	SG= 0 0%	SGV= 0 0%	
Total Units= 3		Total Vacant= 0 0%			
2006	A1= 0 0%	A1C= 0 0%	A1D= 0 0%	A1S= 0 0%	A1V= 0 0%
		A2= 1 33%	A2V= 0 0%	A3/4/5= 2 67%	A3/4/5V= 0 0%
		B1= 0 0%	B1V= 0 0%	B8= 0 0%	B8V= 0 0%
		D1= 0 0%	D1V= 0 0%	D2= 0 0%	D2V= 0 0%
		C3= 0 0%	SG= 0 0%	SGV= 0 0%	
Total Units= 3		Total Vacant= 0 0%			
2008	A1= 0 0%	A1C= 0 0%	A1D= 0 0%	A1S= 0 0%	A1V= 0 0%
		A2= 1 33%	A2V= 0 0%	A3/4/5= 2 67%	A3/4/5V= 0 0%
		B1= 0 0%	B1V= 0 0%	B8= 0 0%	B8V= 0 0%
		D1= 0 0%	D1V= 0 0%	D2= 0 0%	D2V= 0 0%
		C3= 0 0%	SG= 0 0%	SGV= 0 0%	
Total Units= 3		Total Vacant= 0 0%			
2010	A1= 0 0%	A1C= 0 0%	A1D= 0 0%	A1S= 0 0%	A1V= 0 0%
		A2= 1 33%	A2V= 0 0%	A3/4/5= 2 67%	A3/4/5V= 0 0%
		B1= 0 0%	B1V= 0 0%	B8= 0 0%	B8V= 0 0%
		D1= 0 0%	D1V= 0 0%	D2= 0 0%	D2V= 0 0%
		C3= 0 0%	SG= 0 0%	SGV= 0 0%	
Total Units= 3		Total Vacant= 0 0%			
2012	A1= 0 0%	A1C= 0 0%	A1D= 0 0%	A1S= 0 0%	A1V= 0 0%
		A2= 1 33%	A2V= 0 0%	A3/4/5= 2 67%	A3/4/5V= 0 0%
		B1= 0 0%	B1V= 0 0%	B8= 0 0%	B8V= 0 0%
		D1= 0 0%	D1V= 0 0%	D2= 0 0%	D2V= 0 0%
		C3= 0 0%	SG= 0 0%	SGV= 0 0%	
Total Units= 3		Total Vacant= 0 0%			
2014	A1= 0 0%	A1C= 0 0%	A1D= 0 0%	A1S= 0 0%	A1V= 0 0%
		A2= 1 33%	A2V= 0 0%	A3/4/5= 2 67%	A3/4/5V= 0 0%
		B1= 0 0%	B1V= 0 0%	B8= 0 0%	B8V= 0 0%
		D1= 0 0%	D1V= 0 0%	D2= 0 0%	D2V= 0 0%
		C3= 0 0%	SG= 0 0%	SGV= 0 0%	
Total Units= 3		Total Vacant= 0 0%			
2016	A1= 0 0%	A1C= 0 0%	A1D= 0 0%	A1S= 0 0%	A1V= 0 0%
		A2= 1 33%	A2V= 0 0%	A3/4/5= 2 67%	A3/4/5V= 0 0%
		B1= 0 0%	B1V= 0 0%	B8= 0 0%	B8V= 0 0%
		D1= 0 0%	D1V= 0 0%	D2= 0 0%	D2V= 0 0%
		C3= 0 0%	SG= 0 0%	SGV= 0 0%	
Total Units= 3		Total Vacant= 0 0%			
2018	A1= 0 0%	A1C= 0 0%	A1D= 0 0%	A1S= 0 0%	A1V= 0 0%
		A2= 1 33%	A2V= 0 0%	A3/4/5= 2 67%	A3/4/5V= 0 0%
		B1= 0 0%	B1V= 0 0%	B8= 0 0%	B8V= 0 0%
		D1= 0 0%	D1V= 0 0%	D2= 0 0%	D2V= 0 0%
		C3= 0 0%	SG= 0 0%	SGV= 0 0%	UC/UR= 0 0%
Total Units= 3		Total Vacant= 0 0%			

All percentages are of the total number of units

