
Local Centres Survey 2018

Contents

	Page
Introduction.....	1
Location Map.....	5
Summary of Results.....	6
Battersea Park Road.....	15
Bellevue Road.....	41
Clapham South.....	56
Earlsfield.....	65
Lavender Hill/Queenstown Road.....	97
Mitcham Lane.....	121
Roehampton.....	139
Southfields.....	161
Tooting Bec.....	185

Introduction

Surveys of all the local centres have been carried out in the Borough of Wandsworth on a biennial basis since 1988. The last survey was carried out in 2016. The survey collected information on all ground floor units within the protected frontages in the local centres. Details of the occupier, use and use class were collected enabling changes in the number of units and use class to be monitored over time. The local centre boundaries used in this report include all the shopping frontages detailed in the Council's adopted Local Plan, 2016. National Planning Policy (NPPF 2019) clarifies that the definition of town centres and town centre uses applies equally to local centres.

The information is broken down into Core Shopping frontages, Secondary Shopping frontages and protected Other frontages. This format enables the role of each shopping frontage to be monitored. Given their local role and catchments, retail (A1) uses in the Local Centres would be expected to concentrate on convenience (food) shopping, with comparison (non-food) shopping being concentrated in the town centres. Protected Core Shopping frontages are defined in the Council's Local Plan policies as being key areas in terms of shopping function, containing a high proportion of retail uses; protected Secondary Shopping frontages are defined as playing an important complementary shopping role, containing a mix of retail, non-retail and other services appropriate to a shopping frontage; the protected Other frontages are defined as playing a complementary shopping role - these frontages also contain a range of town centre uses. DMPD policies DMTS3-4 set minimum thresholds of 70% and 50% of A1 units being retained in Core and Secondary shopping frontages respectively and requires the remaining units to be an appropriate A class use, whilst policy DMTS5 protects Other frontages, supports complementary uses and requires that any proposed use must be an appropriate town centre use.

Use Classes Order

The use classes stated in the report are those identified in the Town and Country Planning (Use Classes) Order 1987, as amended. The A1 retail class is broken down into A1C (Convenience) units such as grocers, bakers, butchers, greengrocers, newsagents; A1D (Durable – also called comparison goods) such as clothes, electrical goods, furniture, DIY stores and A1S (Service) units such as hairdressers and photo processing shops. Vacant units are identified by their use class e.g. A1V is a vacant retail unit, A3V is a vacant restaurant/café and B1V is vacant office. Internet cafés are categorised as A1 in this report unless internet provision is ancillary to other uses. For example, a café with only a few computers would be classed as A3.

Permitted Development

Recent changes to Permitted Development rights have meant that fewer types of development now require planning permission. This includes change of use away from shops and related town centre uses to residential use and other uses such as schools. At the same time, national policy requires that sufficient shopping

facilities must be maintained to serve the needs of the local population and therefore certain permitted development rights for changes of use do not apply to identified key shopping parades - in Wandsworth these comprise the Core and Secondary shopping frontages, and Other frontages in town and local centres, and the Important Local Parades. The Council has also put in place [Article 4 Directions](#) to ensure that proposals affecting public houses and bars are subject to planning permission, and to restrict rights in the Core and Secondary shopping frontages and the Important Local Parades to change from a shop (A1 use) to a financial and professional services (A2) use. These came into force in August 2017. There is also an Article 4 Direction in place to resist change of use from office (B1a) to residential, which would affect the Other frontages where B1a is an acceptable use by introducing a residential use into a parade which is designed to support Core and Secondary Shopping frontages with complementary uses including those operating into the evening, and potential for future retail (A1) growth. This latter Article 4 Direction only came into force in May 2018. A degree of care must therefore be taken in interpreting policy performance shown in the survey results, as some changes of use may have occurred through permitted development.

The Local Centres

There are 9 local centres dispersed throughout the Borough, which together with the town centres and Important Local Parades provide easy access to day to day shopping facilities for the majority of residents and workers in the local catchment area. The information on local centres is broken down into Core Shopping frontages, Secondary Shopping frontages and protected Other frontages. This format enables the role of each shopping frontage to be monitored. Protected Core Shopping frontages are defined in the Council's Local Plan policies as being key areas in terms of shopping function and containing a high proportion of retail use; protected Secondary Shopping frontages are defined as playing an important complementary shopping role, containing a mix of retail, non-retail and other services appropriate to a shopping frontage; protected Other shopping frontages are defined as playing a subsidiary, complementary role, usually generating footfall. These frontages also contain a range of town centre uses compatible to the shopping function of the local centres. DMPD policies DMTS3-4 set minimum thresholds of 70% and 50% of A1 units being retained in Core and Secondary Shopping frontages respectively, and requires the remaining units to be an appropriate A class use, whilst policy DMTS5 protects Other frontages for complementary uses and requires that any proposed use must be an appropriate town centre use.

Interpreting the survey results

To improve the analysis of vacancy rates the surveys now monitor development activity of the units within the parades, as whilst these units are vacant, those that are being refurbished or fitted out for new owners demonstrate an opposite and positive result of investor confidence through committed take up and/or investment in units within the parades. Further analysis of vacancies, such as the location and length of time a unit has been vacant will also take place as part of the Local Plan Review in order to provide reliable evidence and to better

understand the economic trends taking place.

Headline Results

The local centres vary widely in size and function and have largely retained their level of retail use and low vacancy rates. There is a wide variation in the fortunes of these parades, but the combined survey results do help identify general trends.

Overall performance in terms of vacancy rates has been relatively constant at 11%. Individually the overall range varies widely from 4% to 27%. Earlsfield, Bellevue Road and Southfields Local Centres all demonstrate continued low vacancy rates, whereas Lavender Hill /Queenstown Road (partly in Lambeth) and Mitcham Lane Local Centres, whilst variable over the years, have had consistently high vacancy rates averaging at over 15%. These rates must be taken with a degree of caution - the statistical significance of these figure is influenced by the number of actual units in a centre. In addition, the current and imminent performance of the Roehampton Local Centre may reflect the redevelopment of the shops as part of the masterplan for the area and the programme of phased redevelopment and replacement.

The survey includes results from previous surveys since 2004 – this provides a more realistic picture of the policy performance and health of each centre, as the longer timeframe can ‘flatten out’ short term economic fluctuations, such as the 2008 financial crisis and current Brexit uncertainty. This will also identify the longer-term effects of the sectoral shift towards online shopping and growth of office and residential population in town centres and potentially any correlation between vacancies and CIL charges, rents and business rates.

The total number of units in all centres has remained steady at 563 units, 242 of these (43%) being in retail shop use (A1 use). Overall, the proportion of A1 uses has fallen gradually - from 57% in 2002 to 49% in 2016. This combination figure however includes Other frontages, where A1 retail use is not protected in favour of providing a range of town centre uses which are complementary to Core and Secondary Shopping frontages. The retail performance of individual parades and individual local centres vary widely, and may be a function of rental/business rate differentials, footfall, catchment or the types of A1 uses occupied. For example, some types of retail use are buoyant, such as coffee bars, delicatessens and convenience retail, notably small format supermarkets. Earlsfield has the highest proportion of A1 uses at 38%, followed by Southfields at 35% and Battersea Park Road at 34%. By contrast Bellevue Road and Clapham South Local Centres score the lowest proportion of retail shops at 17%, but the score may be reflected by the lack of Core Shopping frontages in these local centres, and by the large Tesco superstore located in the Lambeth part of Clapham South centre which may influence these figures. A1C (convenience) food shops are appropriate to the role of Local Centres in providing for the day to day needs of the area. The proportion of A1C uses has remained steady since 2014 - from 16% of all units to 15% in 2016 and 2018, but there has been a gradual decline over the longer term.

Whilst the proportion of vacant units does vary between the local centres (between 18% in Tooting Bec to 2% in Bellevue Road), the proportion of total vacancies across all local centres has been within the range of 9-12% since 2002, aside for an improvement to 8% in 2016. The combined vacancy rates for A1 shops remains low at 6% in 2018, and overall retail vacancy rates have been gradually reducing since 2002.

Food and Drink/Evening Economy

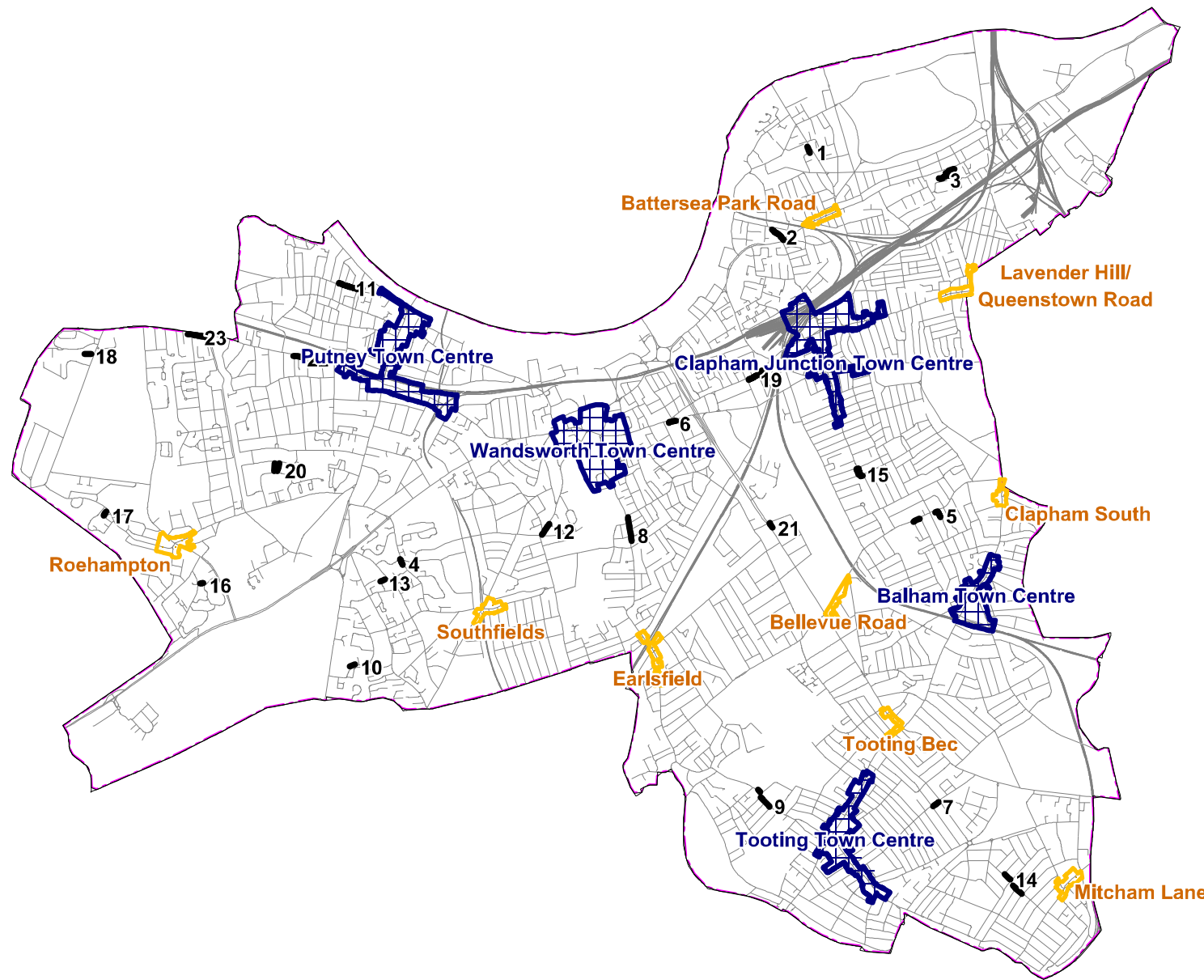
Whilst the retail sector and national high street retailers are undergoing a period of restructuring, uncertainty and competition from online trading, the food, drink and evening economy offer (A3-5 uses) shows some resilience, remaining at a steady combined rate of 20%-22% of all uses. A3-4 uses (food and drink, bars and pubs) have been recorded as a combined use in the Local Centre performance tables, with A5 uses (hot food takeaways) recorded separately. The survey results provide a snapshot of the performance and significance of this sector for each local centre, including the evening economy as a whole, and in comparison with the more traditional food shopping role of local centres. Whilst many pubs have closed in the last decade, those that do remain tend to offer meals, making the distinction between A3 restaurants and A4 pubs less clear in practice. Food and drink uses can support vitality and resilience in a centre against sectoral shifts between traditional high street shopping and online shopping, as they attract customers into the centre. These uses also tend to have longer trading hours including Sundays and into the evening, and are therefore a key part of the evening economy. Bellevue Road, Earlsfield and Lavender Hill/Queenstown Road Local Centres have the greatest composition of A3/A4 uses at 27%, 26% and 23% respectively, whilst Clapham South and Mitcham Lane have the lowest at 8%. No firm conclusions can be drawn from the proportion of A5 (hot food takeaway) uses which vary widely by centre (between 0% in Bellevue Road and 19% in Clapham South Local Centres).

Local Plan review

This report provides a snapshot of performance of the protected frontages in Local Centres against current Council policies DMTS3-5 which seek to protect parades for retail (A1) and complementary uses in the Town and Local Centres. Updated evidence on retail needs, town centres policy and strategies will be carried out as part of the full review of the Local Plan which is currently underway. Public consultation and progress are recorded on the [Council website](#). This will consider the town centres hierarchy, changes to boundaries and protected frontages, mix of uses, and the current and emerging role of Battersea Power Station as a new centre and shopping destination.

Further Information

For further information please see www.wandsworth.gov.uk/planningpolicy or email planningpolicy@wandsworth.gov.uk.



Town Centre



Local Centre



Important Local Parade




No	Description
1	152-168 Battersea Bridge Road
2	141-185 Battersea High Street
3	275-305 & Tesco Metro, Battersea Park Road
4	129-139 Beaumont Road
5	2-14 Blandfield Road/55-61 & 81-95 Nightingale Lane
6	47-67 East Hill
7	135-153 Franciscan Road
8	171-227 Garratt Lane
9	812-842 & 911-919 Garratt Lane
10	74-88 Inner Park Road
11	50-94 Lower Richmond Road
12	169-201 Merton Road
13	2-12 Montfort Place
14	58-86 & 91-111 Moyser Road
15	172-184 & 175-189 Northcote Road/48, 59-63 Broomwood Road
16	1-11 Petersfield Rise
17	1-7 Portswood Place
18	1-6 Rockingham Close
19	115-141 St John's Hill
20	323-409 Tildesley Road
21	314-324 Trinity Road
22	271-299 Upper Richmond Road
23	349-393 Upper Richmond Road

Town and Local Centres and Important Local Parades

Date: 26/02/2015
Produced by HCS, GIS

This map is reproduced from Ordnance Survey material with the permission of Ordnance Survey on behalf of the Controller of Her Majesty's Stationery Office. © Crown Copyright. Unauthorised reproduction infringes Crown copyright and may lead to prosecution or civil proceedings. Wandsworth Council LA 100019270 (2015)
File Location - M:\All Maps\Forward Planning\Retail\Retail Survey\2015 Retail Maps



The Local Centres

Summary of Results

Composition of Local Centres

Table 1: Number of Units and Percentage Vacant by Local Centre (2018)

Local Centre	2006		2008		2010		2012		2014		2016		2018	
	No Units	% Vac	No Units	% Vac	No Units	% Vac	No Units	% Vac	No Units	% Vac	No Units	% Vac	No Units	% Vac
Battersea Park Road	68	9%	68	15%	68	12%	67	12%	64	6%	67	6%	67	4%
Bellevue Road	50	6%	50	2%	51	4%	49	10%	47	6%	48	2%	48	8%
Clapham South	31	6%	31	6%	36	11%	35	9%	35	6%	36	3%	37	11%
Earlsfield	93	6%	91	3%	92	3%	92	4%	93	2%	95	6%	94	6%
Lavender Hill/ Queenstown Road	73	14%	73	18%	73	15%	73	18%	72	28%	74	15%	74	27%
Mitcham Lane	62	16%	63	21%	63	16%	62	15%	63	29%	65	12%	65	22%
Roehampton	52	13%	49	18%	49	16%	49	14%	48	8%	49	10%	50	12%
Southfields	75	4%	75	5%	75	7%	71	11%	69	4%	71	4%	70	7%
Tooting Bec	55	9%	55	11%	55	11%	55	9%	55	5%	56	7%	56	13%
Total	559	9%	555	11%	562	10%	553	11%	546	6%	561	8%	561	12%

The Local Centres

Summary of Results

Composition of Local Centres

Table 2: Percentage Use Class by Local Centre (2018)

Local Centre	A1		A2		A3/A4		A5		Other		Total
	No Units	%	No Units	%	No Units	%	No Units	%	No Units	%	No Units
Battersea Park Road	36	54%	6	9%	12	18%	3	4%	10	15%	67
Bellevue Road	20	42%	8	17%	13	27%	0	0%	7	15%	48
Clapham South	19	51%	4	11%	3	8%	7	19%	4	11%	37
Earlsfield	40	43%	14	15%	24	26%	5	5%	11	12%	94
Lavender Hill/ Queenstown Road	35	47%	2	3%	17	23%	6	8%	14	19%	74
Mitcham Lane	31	48%	7	11%	5	8%	6	9%	16	25%	65
Roehampton	29	58%	3	6%	6	12%	6	12%	6	12%	50
Southfields	39	56%	12	17%	12	17%	1	1%	6	9%	70
Tooting Bec	28	50%	4	7%	8	14%	6	11%	10	18%	56
Total	277	49.4%	60	10.7%	100	17.8%	40	7.1%	84	15.0%	561

The Local Centres

Summary of Results

Composition of Local Centres

Table 3: Proportion of A1 Units in Core and Secondary Frontages (2018)

Local Centre	Core Shopping Frontages			Secondary Shopping Frontages		
	No. A1 Units	Total Units	%	No. A1 Units	Total Units	%
Battersea Park Road	15	20	75.0%	10	16	62.5%
Bellevue Road	-	-	-	10	20	50.0%
Clapham South	-	-	-	19	37	51.4%
Earlsfield	8	14	57.1%	23	35	65.7%
Lavender Hill/ Queenstown Road	8	14	57.1%	9	15	60.0%
Mitcham Lane	12	20	60.0%	6	18	33.3%
Roehampton	11	16	68.8%	5	9	55.6%
Southfields	9	14	64.3%	7	13	53.8%
Tooting Bec	2	6	33.3%	-	-	-
Total	65	104	62.5%	89	163	54.6%

Units in All Retail Frontages in the Borough.

2002	A1= 324 57%	A1C= 107 19%	A1D= 108 19%	A1S= 65 12%	A1V= 44 8%
	A2= 63 11%	A2= 63 11%	A2V= 3 1%	A3= 106 19%	A3V= 6 1%
	B1= 9 2%	B1= 9 2%	B1V= 2 0%	B8= 0 0%	B8V= 0 0%
	D1= 18 3%	D1= 18 3%	D1V= 0 0%	D2= 4 1%	D2V= 0 0%
	SG= 18 3%	SG= 18 3%	SGV= 6 1%	C3= 6 1%	
Total Units= 565		Total Vacant= 61 11%			
2004	A1= 313 56%	A1C= 106 19%	A1D= 103 18%	A1S= 66 12%	A1V= 38 7%
	A2= 69 12%	A2= 69 12%	A2V= 3 1%	A3= 113 20%	A3V= 2 0%
	B1= 8 1%	B1= 8 1%	B1V= 2 0%	B8= 0 0%	B8V= 0 0%
	D1= 18 3%	D1= 18 3%	D1V= 0 0%	D2= 3 1%	D2V= 1 0%
	SG= 18 3%	SG= 18 3%	SGV= 3 1%	C3= 6 1%	
Total Units= 559		Total Vacant= 49 9%			
2006	A1= 309 55%	A1C= 107 19%	A1D= 93 17%	A1S= 74 13%	A1V= 35 6%
	A2= 63 11%	A2= 63 11%	A2V= 4 1%	A3= 113 20%	A3V= 5 1%
	B1= 8 1%	B1= 8 1%	B1V= 2 0%	B8= 0 0%	B8V= 0 0%
	D1= 18 3%	D1= 18 3%	D1V= 2 0%	D2= 5 1%	D2V= 1 0%
	SG= 20 4%	SG= 20 4%	SGV= 3 1%	C3= 6 1%	
Total Units= 559		Total Vacant= 52 9%			
2008	A1= 302 54%	A1C= 103 19%	A1D= 86 15%	A1S= 77 14%	A1V= 36 6%
	A2= 61 11%	A2= 61 11%	A2V= 5 1%	A3= 113 20%	A3V= 10 2%
	B1= 10 2%	B1= 10 2%	B1V= 2 0%	B8= 0 0%	B8V= 0 0%
	D1= 14 3%	D1= 14 3%	D1V= 2 0%	D2= 1 0%	D2V= 3 1%
	SG= 23 4%	SG= 23 4%	SGV= 3 1%	C3= 6 1%	
Total Units= 555		Total Vacant= 61 11%			
2010	A1= 305 54%	A1C= 97 17%	A1D= 86 15%	A1S= 86 15%	A1V= 36 6%
	A2= 58 10%	A2= 58 10%	A2V= 6 1%	A3/4/5= 120 21%	A3/4/5V= 10 2%
	B1= 6 1%	B1= 6 1%	B1V= 1 0%	B8= 0 0%	B8V= 0 0%
	D1= 14 2%	D1= 14 2%	D1V= 0 0%	D2= 4 1%	D2V= 3 1%
	SG= 26 5%	SG= 26 5%	SGV= 2 0%	C3= 7 1%	
Total Units= 562		Total Vacant= 58 10%			
2012	A1= 299 54%	A1C= 97 18%	A1D= 80 14%	A1S= 89 16%	A1V= 33 6%
	A2= 57 10%	A2= 57 10%	A2V= 5 1%	A3/4/5= 111 20%	A3/4/5V= 16 3%
	B1= 4 1%	B1= 4 1%	B1V= 2 0%	B8= 0 0%	B8V= 0 0%
	D1= 14 3%	D1= 14 3%	D1V= 1 0%	D2= 5 1%	D2V= 2 0%
	SG= 25 5%	SG= 25 5%	SGV= 3 1%	C3= 9 2%	
Total Units= 553		Total Vacant= 62 11%			
2014	A1= 288 53%	A1C= 89 16%	A1D= 81 15%	A1S= 81 15%	A1V= 37 7%
	A2= 64 12%	A2= 64 12%	A2V= 5 1%	A3/4/5= 114 21%	A3/4/5V= 10 2%
	B1= 7 1%	B1= 7 1%	B1V= 1 0%	B8= 0 0%	B8V= 0 0%
	D1= 14 3%	D1= 14 3%	D1V= 2 0%	D2= 6 1%	D2V= 0 0%
	SG= 25 5%	SG= 25 5%	SGV= 4 1%	C3= 6 1%	
Total Units= 546		Total Vacant= 59 11%			
2016	A1= 277 49%	A1C= 85 15%	A1D= 83 15%	A1S= 88 16%	A1V= 21 4%
	A2= 69 12%	A2= 69 12%	A2V= 3 1%	A3/4/5= 126 22%	A3/4/5V= 10 2%
	B1= 8 1%	B1= 8 1%	B1V= 0 0%	B8= 4 1%	B8V= 0 0%
	D1= 13 2%	D1= 13 2%	D1V= 3 1%	D2= 6 1%	D2V= 2 0%
	SG= 30 5%	SG= 30 5%	SGV= 4 1%	C3= 6 1%	
Total Units= 561		Total Vacant= 43 8%			
2018	A1= 277 49%	A1C= 84 15%	A1D= 72 13%	A1S= 86 15%	A1V= 35 6%
	A2= 60 11%	A2= 60 11%	A2V= 8 1%	A3/4/5= 124 22%	A3/4/5V= 16 3%
	B1= 5 1%	B1= 5 1%	B1V= 1 0%	B8= 2 0%	B8V= 1 0%
	D1= 17 3%	D1= 17 3%	D1V= 0 0%	D2= 6 1%	D2V= 0 0%
	SG= 28 5%	SG= 28 5%	SGV= 3 1%	C3= 8 1%	UC/UR= 6 1%
Total Units= 562		Total Vacant= 70 12%			

All percentages are of the total number of units

Units in All Protected Core Shopping Frontages in the Borough.

2002	A1= 95 75%	A1C= 38 30%	A1D= 27 21%	A1S= 18 14%	A1V= 12 9%
	A2= 12 9%	A2V= 0 0%	A3= 13 10%	A3V= 1 1%	B8V= 0 0%
	B1= 1 1%	B1V= 0 0%	B8= 0 0%	D2V= 0 0%	
	D1= 2 2%	D1V= 0 0%	D2= 0 0%		
	SG= 1 1%	SGV= 1 1%	C3= 1 1%		
Total Units= 127		Total Vacant= 14 11%			
2004	A1= 92 73%	A1C= 37 29%	A1D= 28 22%	A1S= 19 15%	A1V= 8 6%
	A2= 14 11%	A2V= 0 0%	A3= 15 12%	A3V= 0 0%	B8V= 0 0%
	B1= 0 0%	B1V= 1 1%	B8= 0 0%	D2V= 0 0%	
	D1= 2 2%	D1V= 0 0%	D2= 0 0%		
	SG= 1 1%	SGV= 0 0%	C3= 1 1%		
Total Units= 126		Total Vacant= 9 7%			
2006	A1= 94 73%	A1C= 38 30%	A1D= 23 18%	A1S= 25 20%	A1V= 8 6%
	A2= 13 10%	A2V= 0 0%	A3= 15 12%	A3V= 1 1%	B8V= 0 0%
	B1= 0 0%	B1V= 1 1%	B8= 0 0%	D2V= 0 0%	
	D1= 2 2%	D1V= 0 0%	D2= 0 0%		
	SG= 1 1%	SGV= 0 0%	C3= 1 1%		
Total Units= 128		Total Vacant= 10 8%			
2008	A1= 90 71%	A1C= 35 28%	A1D= 23 18%	A1S= 26 21%	A1V= 6 5%
	A2= 12 10%	A2V= 1 1%	A3= 16 13%	A3V= 1 1%	B8V= 0 0%
	B1= 1 1%	B1V= 1 1%	B8= 0 0%	D2V= 0 0%	
	D1= 1 1%	D1V= 0 0%	D2= 0 0%		
	SG= 2 2%	SGV= 0 0%	C3= 1 1%		
Total Units= 126		Total Vacant= 9 7%			
2010	A1= 91 72%	A1C= 33 26%	A1D= 21 17%	A1S= 27 21%	A1V= 10 8%
	A2= 11 9%	A2V= 1 1%	A3/4/5= 17 13%	A3/4/5V= 1 1%	B8V= 0 0%
	B1= 1 1%	B1V= 0 0%	B8= 0 0%	D2V= 0 0%	
	D1= 1 1%	D1V= 0 0%	D2= 0 0%		
	SG= 2 2%	SGV= 0 0%	C3= 1 1%		
Total Units= 126		Total Vacant= 12 10%			
2012	A1= 91 73%	A1C= 36 29%	A1D= 19 15%	A1S= 27 22%	A1V= 9 7%
	A2= 10 8%	A2V= 1 1%	A3/4/5= 15 12%	A3/4/5V= 3 2%	B8V= 0 0%
	B1= 0 0%	B1V= 0 0%	B8= 0 0%	D2V= 0 0%	
	D1= 2 2%	D1V= 0 0%	D2= 0 0%		
	SG= 2 2%	SGV= 0 0%	C3= 1 1%		
Total Units= 125		Total Vacant= 13 10%			
2014	A1= 76 73%	A1C= 27 26%	A1D= 18 17%	A1S= 22 21%	A1V= 9 9%
	A2= 8 8%	A2V= 1 1%	A3/4/5= 14 13%	A3/4/5V= 0 0%	B8V= 0 0%
	B1= 0 0%	B1V= 0 0%	B8= 0 0%	D2V= 0 0%	
	D1= 1 1%	D1V= 1 1%	D2= 0 0%		
	SG= 3 3%	SGV= 0 0%	C3= 0 0%		
Total Units= 104		Total Vacant= 11 11%			
2016	A1= 68 65%	A1C= 27 26%	A1D= 17 16%	A1S= 21 20%	A1V= 3 3%
	A2= 11 10%	A2V= 1 1%	A3/4/5= 15 14%	A3/4/5V= 0 0%	B8V= 0 0%
	B1= 0 0%	B1V= 0 0%	B8= 3 3%	D2V= 1 1%	
	D1= 1 1%	D1V= 0 0%	D2= 1 1%		
	SG= 3 3%	SGV= 0 0%	C3= 1 1%		
Total Units= 105		Total Vacant= 5 5%			
2018	A1= 65 63%	A1C= 26 25%	A1D= 12 12%	A1S= 19 18%	A1V= 8 8%
	A2= 11 11%	A2V= 2 2%	A3/4/5= 14 13%	A3/4/5V= 1 1%	B8V= 1 1%
	B1= 0 0%	B1V= 0 0%	B8= 1 1%	D2V= 0 0%	
	D1= 3 3%	D1V= 0 0%	D2= 1 1%		
	SG= 4 4%	SGV= 0 0%	C3= 1 1%		
Total Units= 104		Total Vacant= 12 12%			

All percentages are of the total number of units

Units in All Protected Secondary Shopping Frontages in the Borough

2002	A1= 94 67%	A1C= 29 21%	A1D= 34 24%	A1S= 18 13%	A1V= 13 9%
	A2= 10 7%	A2= 10 7%	A2V= 0 0%	A3= 24 17%	A3V= 2 1%
	B1= 4 3%	B1= 4 3%	B1V= 0 0%	B8= 0 0%	B8V= 0 0%
	D1= 3 2%	D1= 3 2%	D1V= 0 0%	D2= 0 0%	D2V= 0 0%
	SG= 4 3%	SG= 4 3%	SGV= 0 0%	C3= 0 0%	
Total Units= 141		Total Vacant= 15 11%			
2004	A1= 86 63%	A1C= 28 20%	A1D= 30 22%	A1S= 16 12%	A1V= 12 9%
	A2= 13 9%	A2= 13 9%	A2V= 0 0%	A3= 28 20%	A3V= 0 0%
	B1= 3 2%	B1= 3 2%	B1V= 0 0%	B8= 0 0%	B8V= 0 0%
	D1= 4 3%	D1= 4 3%	D1V= 0 0%	D2= 0 0%	D2V= 0 0%
	SG= 2 1%	SG= 2 1%	SGV= 1 1%	C3= 0 0%	
Total Units= 137		Total Vacant= 13 9%			
2006	A1= 84 62%	A1C= 26 19%	A1D= 30 22%	A1S= 16 12%	A1V= 12 9%
	A2= 10 7%	A2= 10 7%	A2V= 2 1%	A3= 27 20%	A3V= 0 0%
	B1= 2 1%	B1= 2 1%	B1V= 1 1%	B8= 0 0%	B8V= 0 0%
	D1= 4 3%	D1= 4 3%	D1V= 1 1%	D2= 0 0%	D2V= 0 0%
	SG= 4 3%	SG= 4 3%	SGV= 1 1%	C3= 0 0%	
Total Units= 136		Total Vacant= 17 13%			
2008	A1= 83 61%	A1C= 27 20%	A1D= 24 18%	A1S= 19 14%	A1V= 13 10%
	A2= 9 7%	A2= 9 7%	A2V= 1 1%	A3= 29 21%	A3V= 1 1%
	B1= 3 2%	B1= 3 2%	B1V= 0 0%	B8= 0 0%	B8V= 0 0%
	D1= 3 2%	D1= 3 2%	D1V= 1 1%	D2= 0 0%	D2V= 0 0%
	SG= 4 3%	SG= 4 3%	SGV= 2 1%	C3= 0 0%	
Total Units= 136		Total Vacant= 18 13%			
2010	A1= 91 64%	A1C= 26 18%	A1D= 28 20%	A1S= 25 18%	A1V= 12 8%
	A2= 7 5%	A2= 7 5%	A2V= 1 1%	A3/4/5= 31 22%	A3/4/5V= 1 1%
	B1= 3 2%	B1= 3 2%	B1V= 0 0%	B8= 0 0%	B8V= 0 0%
	D1= 3 2%	D1= 3 2%	D1V= 0 0%	D2= 0 0%	D2V= 0 0%
	SG= 5 4%	SG= 5 4%	SGV= 0 0%	C3= 0 0%	
Total Units= 142		Total Vacant= 14 10%			
2012	A1= 89 63%	A1C= 27 19%	A1D= 26 18%	A1S= 27 19%	A1V= 9 6%
	A2= 8 6%	A2= 8 6%	A2V= 0 0%	A3/4/5= 25 18%	A3/4/5V= 6 4%
	B1= 2 1%	B1= 2 1%	B1V= 1 1%	B8= 0 0%	B8V= 0 0%
	D1= 3 2%	D1= 3 2%	D1V= 0 0%	D2= 0 0%	D2V= 0 0%
	SG= 7 5%	SG= 7 5%	SGV= 0 0%	C3= 0 0%	
Total Units= 141		Total Vacant= 16 11%			
2014	A1= 97 61%	A1C= 29 18%	A1D= 28 18%	A1S= 23 14%	A1V= 17 11%
	A2= 13 8%	A2= 13 8%	A2V= 0 0%	A3/4/5= 33 21%	A3/4/5V= 2 1%
	B1= 1 1%	B1= 1 1%	B1V= 0 0%	B8= 0 0%	B8V= 0 0%
	D1= 4 3%	D1= 4 3%	D1V= 0 0%	D2= 0 0%	D2V= 0 0%
	SG= 8 5%	SG= 8 5%	SGV= 0 0%	C3= 1 1%	
Total Units= 159		Total Vacant= 19 12%			
2016	A1= 92 56%	A1C= 24 15%	A1D= 31 19%	A1S= 30 18%	A1V= 7 4%
	A2= 14 9%	A2= 14 9%	A2V= 0 0%	A3/4/5= 36 22%	A3/4/5V= 2 1%
	B1= 2 1%	B1= 2 1%	B1V= 0 0%	B8= 1 1%	B8V= 0 0%
	D1= 4 2%	D1= 4 2%	D1V= 0 0%	D2= 0 0%	D2V= 0 0%
	SG= 10 6%	SG= 10 6%	SGV= 1 1%	C3= 1 1%	
Total Units= 163		Total Vacant= 10 6%			
2018	A1= 89 55%	A1C= 25 15%	A1D= 23 14%	A1S= 32 20%	A1V= 9 6%
	A2= 11 7%	A2= 11 7%	A2V= 1 1%	A3/4/5= 37 23%	A3/4/5V= 5 3%
	B1= 1 1%	B1= 1 1%	B1V= 1 1%	B8= 1 1%	B8V= 0 0%
	D1= 4 2%	D1= 4 2%	D1V= 0 0%	D2= 0 0%	D2V= 0 0%
	SG= 7 4%	SG= 7 4%	SGV= 1 1%	C3= 1 1%	UC/UR= 4
Total Units= 163		Total Vacant= 21 13%			

All percentages are of the total number of units

Bellevue Road was de-designated from Core Shopping Frontage to Secondary Shopping Frontage in 2014.

Units in All Other Shopping Frontages in the Borough

2002	A1= 135 45%	A1C= 40 13%	A1D= 47 16%	A1S= 29 10%	A1V= 19 6%
	A2= 41 14%	A2V= 3 1%	A3= 69 23%	A3V= 3 1%	
	B1= 4 1%	B1V= 2 1%	B8= 0 0%	B8V= 0 0%	
	D1= 13 4%	D1V= 0 0%	D2= 4 1%	D2V= 0 0%	
	SG= 13 4%	SGV= 5 2%	C3= 5 2%		
Total Units= 297		Total Vacant= 32 11%			
2004	A1= 135 46%	A1C= 41 14%	A1D= 45 15%	A1S= 31 10%	A1V= 18 6%
	A2= 42 14%	A2V= 3 1%	A3= 70 24%	A3V= 2 1%	
	B1= 5 2%	B1V= 1 0%	B8= 0 0%	B8V= 0 0%	
	D1= 12 4%	D1V= 0 0%	D2= 3 1%	D2V= 1 0%	
	SG= 15 5%	SGV= 2 1%	C3= 5 2%		
Total Units= 296		Total Vacant= 27 9%			
2006	A1= 131 44%	A1C= 43 15%	A1D= 40 14%	A1S= 33 11%	A1V= 15 5%
	A2= 40 14%	A2V= 2 1%	A3= 71 24%	A3V= 4 1%	
	B1= 6 2%	B1V= 0 0%	B8= 0 0%	B8V= 0 0%	
	D1= 12 4%	D1V= 1 0%	D2= 5 2%	D2V= 1 0%	
	SG= 15 5%	SGV= 2 1%	C3= 5 2%		
Total Units= 295		Total Vacant= 25 8%			
2008	A1= 129 44%	A1C= 41 14%	A1D= 39 13%	A1S= 32 11%	A1V= 17 6%
	A2= 40 14%	A2V= 3 1%	A3= 68 23%	A3V= 8 3%	
	B1= 6 2%	B1V= 1 0%	B8= 0 0%	B8V= 0 0%	
	D1= 10 3%	D1V= 1 0%	D2= 1 0%	D2V= 3 1%	
	SG= 17 6%	SGV= 1 0%	C3= 5 2%		
Total Units= 293		Total Vacant= 34 12%			
2010	A1= 123 42%	A1C= 38 13%	A1D= 37 13%	A1S= 34 12%	A1V= 14 5%
	A2= 40 14%	A2V= 4 1%	A3/4/5= 72 24%	A3/4/5V= 8 3%	
	B1= 2 1%	B1V= 1 0%	B8= 0 0%	B8V= 0 0%	
	D1= 10 3%	D1V= 0 0%	D2= 4 1%	D2V= 3 1%	
	SG= 19 6%	SGV= 2 1%	C3= 6 2%		
Total Units= 294		Total Vacant= 32 11%			
2012	A1= 119 41%	A1C= 34 12%	A1D= 35 12%	A1S= 35 12%	A1V= 15 5%
	A2= 39 14%	A2V= 4 1%	A3/4/5= 71 25%	A3/4/5V= 7 2%	
	B1= 2 1%	B1V= 1 0%	B8= 0 0%	B8V= 0 0%	
	D1= 9 3%	D1V= 1 0%	D2= 5 2%	D2V= 2 1%	
	SG= 16 6%	SGV= 3 1%	C3= 8 3%		
Total Units= 287		Total Vacant= 33 11%			
2014	A1= 115 41%	A1C= 33 12%	A1D= 35 12%	A1S= 36 13%	A1V= 11 4%
	A2= 43 15%	A2V= 4 1%	A3/4/5= 67 24%	A3/4/5V= 8 3%	
	B1= 6 2%	B1V= 1 0%	B8= 0 0%	B8V= 0 0%	
	D1= 9 3%	D1V= 1 0%	D2= 6 2%	D2V= 0 0%	
	SG= 14 5%	SGV= 4 1%	C3= 5 2%		
Total Units= 283		Total Vacant= 29 10%			
2016	A1= 117 40%	A1C= 34 12%	A1D= 35 12%	A1S= 37 13%	A1V= 11 4%
	A2= 44 15%	A2V= 2 1%	A3/4/5= 75 26%	A3/4/5V= 8 3%	
	B1= 6 2%	B1V= 0 0%	B8= 0 0%	B8V= 0 0%	
	D1= 8 3%	D1V= 3 1%	D2= 5 2%	D2V= 1 0%	
	SG= 17 6%	SGV= 3 1%	C3= 4 1%		
Total Units= 293		Total Vacant= 28 10%			
2018	A1= 123 42%	A1C= 33 11%	A1D= 37 13%	A1S= 35 12%	A1V= 18 6%
	A2= 38 13%	A2V= 5 2%	A3/4/5= 73 25%	A3/4/5V= 10 3%	
	B1= 4 1%	B1V= 0 0%	B8= 0 0%	B8V= 0 0%	
	D1= 10 3%	D1V= 0 0%	D2= 5 2%	D2V= 0 0%	
	SG= 17 6%	SGV= 2 1%	C3= 6 2%	UC/UR= 2 1%	
Total Units= 295		Total Vacant= 37 13%			

All percentages are of the total number of units

Units in All Retail Frontages in the Borough

2002	Total Units = 565	Total A1 = 324	Vacant A1 = 44	A1V as a % of all A1 = 14%
2004	Total Units = 559	Total A1 = 313	Vacant A1 = 49	A1V as a % of all A1 = 16%
2006	Total Units = 559	Total A1 = 309	Vacant A1 = 35	A1V as a % of all A1 = 11%
2008	Total Units = 555	Total A1 = 302	Vacant A1 = 36	A1V as a % of all A1 = 12%
2010	Total Units = 562	Total A1 = 305	Vacant A1 = 36	A1V as a % of all A1 = 12%
2012	Total Units = 553	Total A1 = 299	Vacant A1 = 33	A1V as a % of all A1 = 11%
2014	Total Units = 546	Total A1 = 288	Vacant A1 = 37	A1V as a % of all A1 = 13%
2016	Total Units = 561	Total A1 = 277	Vacant A1 = 21	A1V as a % of all A1 = 8%
2018	Total Units = 563	Total A1 = 242	Vacant A1 = 35	A1V as a % of all A1 = 14%

Units in All Retail Frontages in Battersea Park Road Local Centre

2002	Total Units = 70	Total A1 = 45	Vacant A1 = 4	A1V as a % of all A1 = 9%
2004	Total Units = 70	Total A1 = 46	Vacant A1 = 3	A1V as a % of all A1 = 7%
2006	Total Units = 68	Total A1 = 46	Vacant A1 = 5	A1V as a % of all A1 = 11%
2008	Total Units = 68	Total A1 = 45	Vacant A1 = 7	A1V as a % of all A1 = 16%
2010	Total Units = 68	Total A1 = 45	Vacant A1 = 5	A1V as a % of all A1 = 11%
2012	Total Units = 67	Total A1 = 45	Vacant A1 = 6	A1V as a % of all A1 = 13%
2014	Total Units = 64	Total A1 = 37	Vacant A1 = 3	A1V as a % of all A1 = 8%
2016	Total Units = 67	Total A1 = 35	Vacant A1 = 3	A1V as a % of all A1 = 9%
2018	Total Units = 68	Total A1 = 34	Vacant A1 = 2	A1V as a % of all A1 = 6%

Units in All Retail Frontages in Bellevue Road Local Centre

2002	Total Units = 49	Total A1 = 22	Vacant A1 = 1	A1V as a % of all A1 = 5%
2004	Total Units = 49	Total A1 = 22	Vacant A1 = 1	A1V as a % of all A1 = 5%
2006	Total Units = 50	Total A1 = 21	Vacant A1 = 0	A1V as a % of all A1 = 0%
2008	Total Units = 50	Total A1 = 21	Vacant A1 = 0	A1V as a % of all A1 = 0%
2010	Total Units = 51	Total A1 = 20	Vacant A1 = 0	A1V as a % of all A1 = 0%
2012	Total Units = 49	Total A1 = 22	Vacant A1 = 1	A1V as a % of all A1 = 5%
2014	Total Units = 47	Total A1 = 21	Vacant A1 = 2	A1V as a % of all A1 = 10%
2016	Total Units = 48	Total A1 = 21	Vacant A1 = 1	A1V as a % of all A1 = 5%
2018	Total Units = 48	Total A1 = 17	Vacant A1 = 3	A1V as a % of all A1 = 18%

Units in All Retail Frontages in Clapham South Local Centre

2002	Total Units = 32	Total A1 = 20	Vacant A1 = 4	A1V as a % of all A1 = 20%
2004	Total Units = 32	Total A1 = 19	Vacant A1 = 2	A1V as a % of all A1 = 11%
2006	Total Units = 31	Total A1 = 20	Vacant A1 = 2	A1V as a % of all A1 = 10%
2008	Total Units = 31	Total A1 = 19	Vacant A1 = 2	A1V as a % of all A1 = 11%
2010	Total Units = 36	Total A1 = 23	Vacant A1 = 4	A1V as a % of all A1 = 17%
2012	Total Units = 35	Total A1 = 22	Vacant A1 = 1	A1V as a % of all A1 = 5%
2014	Total Units = 35	Total A1 = 19	Vacant A1 = 2	A1V as a % of all A1 = 11%
2016	Total Units = 36	Total A1 = 18	Vacant A1 = 1	A1V as a % of all A1 = 6%
2018	Total Units = 37	Total A1 = 17	Vacant A1 = 2	A1V as a % of all A1 = 12%

Units in All Retail Frontages in Earlsfield Local Centre

2002	Total Units = 95	Total A1 = 48	Vacant A1 = 7	A1V as a % of all A1 = 15%
2004	Total Units = 95	Total A1 = 44	Vacant A1 = 3	A1V as a % of all A1 = 7%
2006	Total Units = 93	Total A1 = 41	Vacant A1 = 3	A1V as a % of all A1 = 7%
2008	Total Units = 91	Total A1 = 39	Vacant A1 = 0	A1V as a % of all A1 = 0%
2010	Total Units = 92	Total A1 = 43	Vacant A1 = 2	A1V as a % of all A1 = 5%
2012	Total Units = 92	Total A1 = 41	Vacant A1 = 3	A1V as a % of all A1 = 7%
2014	Total Units = 93	Total A1 = 44	Vacant A1 = 2	A1V as a % of all A1 = 5%
2016	Total Units = 95	Total A1 = 42	Vacant A1 = 2	A1V as a % of all A1 = 5%
2018	Total Units = 94	Total A1 = 38	Vacant A1 = 2	A1V as a % of all A1 = 5%

Units in All Retail Frontages in Lavender Hill Local Centre

2002	Total Units = 73	Total A1 = 41	Vacant A1 = 8	A1V as a % of all A1 = 20%
2004	Total Units = 72	Total A1 = 42	Vacant A1 = 15	A1V as a % of all A1 = 36%
2006	Total Units = 73	Total A1 = 42	Vacant A1 = 9	A1V as a % of all A1 = 21%
2008	Total Units = 73	Total A1 = 41	Vacant A1 = 10	A1V as a % of all A1 = 24%
2010	Total Units = 73	Total A1 = 38	Vacant A1 = 9	A1V as a % of all A1 = 24%
2012	Total Units = 73	Total A1 = 36	Vacant A1 = 5	A1V as a % of all A1 = 14%
2014	Total Units = 72	Total A1 = 40	Vacant A1 = 14	A1V as a % of all A1 = 35%
2016	Total Units = 74	Total A1 = 38	Vacant A1 = 7	A1V as a % of all A1 = 18%
2018	Total Units = 74	Total A1 = 25	Vacant A1 = 10	A1V as a % of all A1 = 40%

Units in All Retail Frontages in Mitcham Lane Local Centre

2002	Total Units = 65	Total A1 = 38	Vacant A1 = 6	A1V as a % of all A1 = 16%
2004	Total Units = 61	Total A1 = 35	Vacant A1 = 4	A1V as a % of all A1 = 11%
2006	Total Units = 62	Total A1 = 34	Vacant A1 = 5	A1V as a % of all A1 = 15%
2008	Total Units = 63	Total A1 = 35	Vacant A1 = 6	A1V as a % of all A1 = 17%
2010	Total Units = 63	Total A1 = 34	Vacant A1 = 6	A1V as a % of all A1 = 18%
2012	Total Units = 62	Total A1 = 33	Vacant A1 = 5	A1V as a % of all A1 = 15%
2014	Total Units = 63	Total A1 = 31	Vacant A1 = 9	A1V as a % of all A1 = 29%
2016	Total Units = 65	Total A1 = 29	Vacant A1 = 2	A1V as a % of all A1 = 7%
2018	Total Units = 65	Total A1 = 28	Vacant A1 = 3	A1V as a % of all A1 = 11%

Units in All Retail Frontages in Roehampton Local Centre

2002	Total Units = 50	Total A1 = 30	Vacant A1 = 5	A1V as a % of all A1 = 17%
2004	Total Units = 51	Total A1 = 29	Vacant A1 = 3	A1V as a % of all A1 = 10%
2006	Total Units = 52	Total A1 = 29	Vacant A1 = 4	A1V as a % of all A1 = 14%
2008	Total Units = 49	Total A1 = 28	Vacant A1 = 5	A1V as a % of all A1 = 18%
2010	Total Units = 49	Total A1 = 30	Vacant A1 = 5	A1V as a % of all A1 = 17%
2012	Total Units = 49	Total A1 = 30	Vacant A1 = 5	A1V as a % of all A1 = 17%
2014	Total Units = 48	Total A1 = 29	Vacant A1 = 3	A1V as a % of all A1 = 10%
2016	Total Units = 49	Total A1 = 28	Vacant A1 = 4	A1V as a % of all A1 = 14%
2018	Total Units = 50	Total A1 = 24	Vacant A1 = 5	A1V as a % of all A1 = 21%

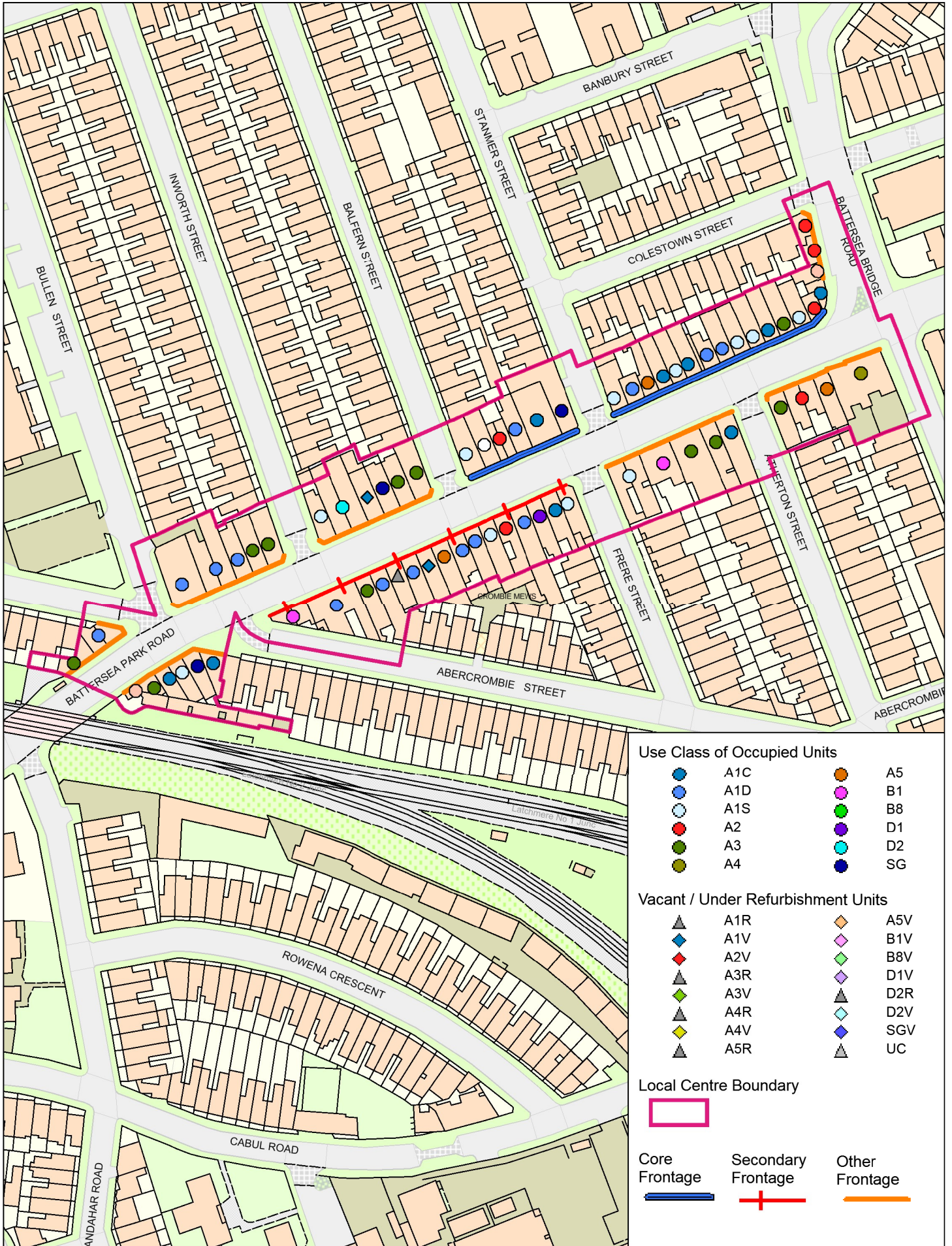
Units in All Retail Frontages in Southfields Local Centre

2002	Total Units = 76	Total A1 = 49	Vacant A1 = 2	A1V as a % of all A1 = 4%
2004	Total Units = 75	Total A1 = 47	Vacant A1 = 3	A1V as a % of all A1 = 6%
2006	Total Units = 75	Total A1 = 47	Vacant A1 = 2	A1V as a % of all A1 = 4%
2008	Total Units = 75	Total A1 = 46	Vacant A1 = 2	A1V as a % of all A1 = 4%
2010	Total Units = 75	Total A1 = 46	Vacant A1 = 2	A1V as a % of all A1 = 4%
2012	Total Units = 71	Total A1 = 44	Vacant A1 = 3	A1V as a % of all A1 = 7%
2014	Total Units = 69	Total A1 = 42	Vacant A1 = 1	A1V as a % of all A1 = 2%
2016	Total Units = 71	Total A1 = 39	Vacant A1 = 0	A1V as a % of all A1 = 0%
2018	Total Units = 71	Total A1 = 35	Vacant A1 = 4	A1V as a % of all A1 = 11%

Units in All Retail Frontages in Tooting Bec Local Centre

2002	Total Units = 55	Total A1 = 31	Vacant A1 = 7	A1V as a % of all A1 = 23%
2004	Total Units = 54	Total A1 = 29	Vacant A1 = 4	A1V as a % of all A1 = 14%
2006	Total Units = 55	Total A1 = 29	Vacant A1 = 5	A1V as a % of all A1 = 17%
2008	Total Units = 55	Total A1 = 28	Vacant A1 = 4	A1V as a % of all A1 = 14%
2010	Total Units = 55	Total A1 = 26	Vacant A1 = 4	A1V as a % of all A1 = 15%
2012	Total Units = 55	Total A1 = 26	Vacant A1 = 4	A1V as a % of all A1 = 15%
2014	Total Units = 55	Total A1 = 25	Vacant A1 = 1	A1V as a % of all A1 = 4%
2016	Total Units = 56	Total A1 = 27	Vacant A1 = 1	A1V as a % of all A1 = 4%
2018	Total Units = 56	Total A1 = 24	Vacant A1 = 4	A1V as a % of all A1 = 17%

Battersea Park Road Local Centre



Use Class of Occupied Units

	A1C		A5
	A1D		B1
	A1S		B8
	A2		D1
	A3		D2
	A4		SG

Vacant / Under Refurbishment Units

	A1R		A5V
	A1V		B1V
	A2V		B8V
	A3R		D1V
	A3V		D2R
	A4R		D2V
	A4V		SGV
	A5R		UC

Local Centre Boundary

Core Frontage **Secondary Frontage** **Other Frontage**



This map is reproduced from Ordnance Survey material with the permission of Ordnance Survey on behalf of the Controller of Her Majesty's Stationary Office, © Crown Copyright. Unauthorised reproduction infringes Crown copyright and may lead to prosecution or civil proceedings. Wandsworth Council LA 100019270 2019

Survey Date: August 2018
Scale: 1:1500



Battersea Park Road Local Centre: List of Addresses

Protected Core Shopping Frontages: 242-268 Battersea Park Road and 246 Battersea Bridge Road
270-282 Battersea Park Road

Protected Secondary Shopping Frontages: 529-565 Battersea Park Road

Other Shopping Frontages: 284-296 Battersea Park Road
298-310 Battersea Park Road
312-318 Battersea Park Road
503-511 Battersea Park Road
513-527 Battersea Park Road
567-573A Battersea Park Road and 2 Abercrombie Street
242-244 Battersea Bridge Road

Battersea Park Road**Units by Use Class****Units in all Retail Frontages**

2004	A1= 46 66%	A1C= 11 16%	A1D= 25 36%	A1S= 7 10%	A1V= 3 4%
	A2= 5 7%	A2V= 1 1%	A3= 14 20%	A3V= 0 0%	
	B1= 1 1%	B1V= 1 1%	B8= 0 0%	B8V= 0 0%	
	D1= 1 1%	D1V= 0 0%	D2= 0 0%	D2V= 0 0%	
	SG= 1 1%	SGV= 0 0%	C3= 0 0%		
Total Units= 70		Total Vacant= 5 7%			
2006	A1= 46 68%	A1C= 12 18%	A1D= 20 29%	A1S= 9 13%	A1V= 5 7%
	A2= 4 6%	A2V= 0 0%	A3/4/5= 13 19%	A3/4/5V= 1 1%	
	B1= 1 1%	B1V= 0 0%	B8= 0 0%	B8V= 0 0%	
	D1= 1 1%	D1V= 0 0%	D2= 1 1%	D2V= 0 0%	
	SG= 1 1%	SGV= 0 0%	C3= 0 0%		
Total Units= 68		Total Vacant= 6 9%			
2008	A1= 45 66%	A1C= 11 16%	A1D= 17 25%	A1S= 10 15%	A1V= 7 10%
	A2= 4 6%	A2V= 0 0%	A3/4/5= 12 18%	A3/4/5V= 2 3%	
	B1= 2 3%	B1V= 0 0%	B8= 0 0%	B8V= 0 0%	
	D1= 1 1%	D1V= 0 0%	D2= 0 0%	D2V= 1 1%	
	SG= 1 1%	SGV= 0 0%	C3= 0 0%		
Total Units= 68		Total Vacant= 10 15%			
2010	A1= 45 66%	A1C= 10 15%	A1D= 21 31%	A1S= 9 13%	A1V= 5 7%
	A2= 4 6%	A2V= 0 0%	A3/4/5= 12 18%	A3/4/5V= 2 3%	
	B1= 1 1%	B1V= 0 0%	B8= 0 0%	B8V= 0 0%	
	D1= 1 1%	D1V= 0 0%	D2= 0 0%	D2V= 1 1%	
	SG= 1 1%	SGV= 0 0%	C3= 1 1%		
Total Units= 68		Total Vacant= 8 12%			
2012	A1= 45 67%	A1C= 8 12%	A1D= 20 30%	A1S= 11 16%	A1V= 6 9%
	A2= 3 4%	A2V= 0 0%	A3/4/5= 13 19%	A3/4/5V= 2 3%	
	B1= 0 0%	B1V= 0 0%	B8= 0 0%	B8V= 0 0%	
	D1= 1 1%	D1V= 0 0%	D2= 1 1%	D2V= 0 0%	
	SG= 1 1%	SGV= 0 0%	C3= 1 1%		
Total Units= 67		Total Vacant= 8 12%			
2014	A1= 37 58%	A1C= 7 11%	A1D= 19 30%	A1S= 8 13%	A1V= 3 5%
	A2= 6 9%	A2V= 0 0%	A3/4/5= 13 20%	A3/4/5V= 1 2%	
	B1= 2 3%	B1V= 0 0%	B8= 0 0%	B8V= 0 0%	
	D1= 1 2%	D1V= 0 0%	D2= 1 2%	D2V= 0 0%	
	SG= 2 3%	SGV= 0 0%	C3= 1 2%		
Total Units= 64		Total Vacant= 4 6%			
2016	A1= 35 52%	A1C= 7 10%	A1D= 16 24%	A1S= 9 13%	A1V= 3 4%
	A2= 7 10%	A2V= 0 0%	A3/4/5= 14 21%	A3/4/5V= 1 1%	
	B1= 3 4%	B1V= 0 0%	B8= 0 0%	B8V= 0 0%	
	D1= 1 1%	D1V= 0 0%	D2= 1 1%	D2V= 0 0%	
	SG= 4 6%	SGV= 0 0%	C3= 1 1%		
Total Units= 67		Total Vacant= 4 6%			
2018	A1= 36 54%	A1C= 9 13%	A1D= 14 21%	A1S= 11 16%	A1V= 2 3%
	A2= 6 9%	A2V= 0 0%	A3/4/5= 15 22%	A3/4/5V= 0 0%	
	B1= 2 3%	B1V= 0 0%	B8= 0 0%	B8V= 0 0%	
	D1= 1 1%	D1V= 0 0%	D2= 1 1%	D2V= 0 0%	
	SG= 3 4%	SGV= 0 0%	C3= 2 3%	UC/UR= 1 1%	
Total Units= 67		Total Vacant= 3 4%			

All percentages are of the total number of units.

In 2016, one unit that had been characterised as vacant was actually under refurbishment.

Total Units in the Protected Core Shopping Frontages

2004	A1= 18 82%	A1C= 8 36%	A1D= 5 23%	A1S= 4 18%	A1V= 1 5%
	A2= 2 9%	A2V= 0 0%	A3= 2 9%	A3V= 0 0%	B8V= 0 0%
	B1= 0 0%	B1V= 0 0%	B8= 0 0%	D2V= 0 0%	
	D1= 0 0%	D1V= 0 0%	D2= 0 0%		
	SG= 0 0%	SGV= 0 0%	C3= 0 0%		
Total Units= 22		Total Vacant= 1 5%			
2006	A1= 18 82%	A1C= 8 36%	A1D= 4 18%	A1S= 5 23%	A1V= 1 5%
	A2= 2 9%	A2V= 0 0%	A3/4/5= 2 9%	A3/4/5V= 0 0%	B8V= 0 0%
	B1= 0 0%	B1V= 0 0%	B8= 0 0%	D2V= 0 0%	
	D1= 0 0%	D1V= 0 0%	D2= 0 0%		
	SG= 0 0%	SGV= 0 0%	C3= 0 0%		
Total Units= 22		Total Vacant= 1 5%			
2008	A1= 17 77%	A1C= 7 32%	A1D= 3 14%	A1S= 5 23%	A1V= 2 9%
	A2= 2 9%	A2V= 0 0%	A3/4/5= 2 9%	A3/4/5V= 0 0%	B8V= 0 0%
	B1= 1 5%	B1V= 0 0%	B8= 0 0%	D2V= 0 0%	
	D1= 0 0%	D1V= 0 0%	D2= 0 0%		
	SG= 0 0%	SGV= 0 0%	C3= 0 0%		
Total Units= 22		Total Vacant= 2 9%			
2010	A1= 17 77%	A1C= 6 27%	A1D= 4 18%	A1S= 5 23%	A1V= 2 9%
	A2= 2 9%	A2V= 0 0%	A3/4/5= 2 9%	A3/4/5V= 0 0%	B8V= 0 0%
	B1= 1 5%	B1V= 0 0%	B8= 0 0%	D2V= 0 0%	
	D1= 0 0%	D1V= 0 0%	D2= 0 0%		
	SG= 0 0%	SGV= 0 0%	C3= 0 0%		
Total Units= 22		Total Vacant= 2 9%			
2012	A1= 19 86%	A1C= 6 27%	A1D= 4 18%	A1S= 5 23%	A1V= 4 18%
	A2= 1 5%	A2V= 0 0%	A3/4/5= 2 9%	A3/4/5V= 0 0%	B8V= 0 0%
	B1= 0 0%	B1V= 0 0%	B8= 0 0%	D2V= 0 0%	
	D1= 0 0%	D1V= 0 0%	D2= 0 0%		
	SG= 0 0%	SGV= 0 0%	C3= 0 0%		
Total Units= 22		Total Vacant= 4 18%			
2014	A1= 15 79%	A1C= 6 32%	A1D= 4 21%	A1S= 4 21%	A1V= 1 5%
	A2= 1 5%	A2V= 0 0%	A3/4/5= 2 11%	A3/4/5V= 0 0%	B8V= 0 0%
	B1= 0 0%	B1V= 0 0%	B8= 0 0%	D2V= 0 0%	
	D1= 0 0%	D1V= 0 0%	D2= 0 0%		
	SG= 1 5%	SGV= 0 0%	C3= 0 0%		
Total Units= 19		Total Vacant= 1 5%			
2016	A1= 15 75%	A1C= 5 25%	A1D= 5 25%	A1S= 5 25%	A1V= 0 0%
	A2= 2 10%	A2V= 0 0%	A3/4/5= 2 10%	A3/4/5V= 0 0%	B8V= 0 0%
	B1= 0 0%	B1V= 0 0%	B8= 0 0%	D2V= 0 0%	
	D1= 0 0%	D1V= 0 0%	D2= 0 0%		
	SG= 1 5%	SGV= 0 0%	C3= 0 0%		
Total Units= 20		Total Vacant= 0 0%			
2018	A1= 15 75%	A1C= 5 25%	A1D= 4 20%	A1S= 6 30%	A1V= 0 0%
	A2= 2 10%	A2V= 0 0%	A3/4/5= 2 10%	A3/4/5V= 0 0%	B8V= 0 0%
	B1= 0 0%	B1V= 0 0%	B8= 0 0%	D2V= 0 0%	
	D1= 0 0%	D1V= 0 0%	D2= 0 0%		
	SG= 1 5%	SGV= 0 0%	C3= 0 0%		
Total Units= 20		Total Vacant= 0 0%			

All percentages are of the total number of units.

Total Units in the Protected Secondary Shopping Frontages

2004	A1= 13 81%	A1C= 0 0%	A1D= 11 69%	A1S= 1 6%	A1V= 1 6%
	A2= 0 0%	A2V= 0 0%	A3= 2 13%	A3V= 0 0%	B8V= 0 0%
	B1= 0 0%	B1V= 0 0%	B8= 0 0%	D2V= 0 0%	
	D1= 1 6%	D1V= 0 0%	D2= 0 0%		
	SG= 0 0%	SGV= 0 0%	C3= 0 0%		
Total Units= 16		Total Vacant= 1 6%			
2006	A1= 13 81%	A1C= 0 0%	A1D= 10 63%	A1S= 1 6%	A1V= 2 13%
	A2= 0 0%	A2V= 0 0%	A3/4/5= 2 13%	A3/4/5V= 0 0%	B8V= 0 0%
	B1= 0 0%	B1V= 0 0%	B8= 0 0%	D2V= 0 0%	
	D1= 1 6%	D1V= 0 0%	D2= 0 0%		
	SG= 0 0%	SGV= 0 0%	C3= 0 0%		
Total Units= 16		Total Vacant= 2 13%			
2008	A1= 13 81%	A1C= 0 0%	A1D= 8 50%	A1S= 1 6%	A1V= 4 25%
	A2= 0 0%	A2V= 0 0%	A3/4/5= 2 13%	A3/4/5V= 0 0%	B8V= 0 0%
	B1= 0 0%	B1V= 0 0%	B8= 0 0%	D2V= 0 0%	
	D1= 1 6%	D1V= 0 0%	D2= 0 0%		
	SG= 0 0%	SGV= 0 0%	C3= 0 0%		
Total Units= 16		Total Vacant= 4 25%			
2010	A1= 13 81%	A1C= 0 0%	A1D= 9 56%	A1S= 2 13%	A1V= 2 13%
	A2= 0 0%	A2V= 0 0%	A3/4/5= 2 13%	A3/4/5V= 0 0%	B8V= 0 0%
	B1= 0 0%	B1V= 0 0%	B8= 0 0%	D2V= 0 0%	
	D1= 1 6%	D1V= 0 0%	D2= 0 0%		
	SG= 0 0%	SGV= 0 0%	C3= 0 0%		
Total Units= 16		Total Vacant= 2 13%			
2012	A1= 13 81%	A1C= 0 0%	A1D= 9 56%	A1S= 3 19%	A1V= 1 6%
	A2= 0 0%	A2V= 0 0%	A3/4/5= 2 13%	A3/4/5V= 0 0%	B8V= 0 0%
	B1= 0 0%	B1V= 0 0%	B8= 0 0%	D2V= 0 0%	
	D1= 1 6%	D1V= 0 0%	D2= 0 0%		
	SG= 0 0%	SGV= 0 0%	C3= 0 0%		
Total Units= 16		Total Vacant= 1 6%			
2014	A1= 12 80%	A1C= 0 0%	A1D= 9 60%	A1S= 2 13%	A1V= 1 7%
	A2= 0 0%	A2V= 0 0%	A3/4/5= 2 13%	A3/4/5V= 0 0%	B8V= 0 0%
	B1= 0 0%	B1V= 0 0%	B8= 0 0%	D2V= 0 0%	
	D1= 1 7%	D1V= 0 0%	D2= 0 0%		
	SG= 0 0%	SGV= 0 0%	C3= 0 0%		
Total Units= 15		Total Vacant= 1 7%			
2016	A1= 10 63%	A1C= 0 0%	A1D= 8 50%	A1S= 2 13%	A1V= 0 0%
	A2= 1 6%	A2V= 0 0%	A3/4/5= 2 13%	A3/4/5V= 0 0%	B8V= 0 0%
	B1= 1 6%	B1V= 0 0%	B8= 0 0%	D2V= 0 0%	
	D1= 1 6%	D1V= 0 0%	D2= 0 0%		
	SG= 1 6%	SGV= 0 0%	C3= 0 0%		
Total Units= 16		Total Vacant= 0 0%			
2018	A1= 10 63%	A1C= 1 6%	A1D= 6 38%	A1S= 2 13%	A1V= 1 6%
	A2= 1 6%	A2V= 0 0%	A3/4/5= 2 13%	A3/4/5V= 0 0%	B8V= 0 0%
	B1= 1 6%	B1V= 0 0%	B8= 0 0%	D2V= 0 0%	
	D1= 1 6%	D1V= 0 0%	D2= 0 0%		
	SG= 0 0%	SGV= 0 0%	C3= 0 0%	UC/UR= 1 6%	
Total Units= 16		Total Vacant= 2 13%			

All percentages are of the total number of units.

Total Units in the Other Shopping Frontages

2004	A1= 15 47%	A1C= 3 9%	A1D= 9 28%	A1S= 2 6%	A1V= 1 3%
	A2= 3 9%	A2V= 1 3%	A3= 10 31%	A3V= 0 0%	B8V= 0 0%
	B1= 1 3%	B1V= 1 3%	B8= 0 0%	B8V= 0 0%	D2V= 0 0%
	D1= 0 0%	D1V= 0 0%	D2= 0 0%	D2V= 0 0%	
	SG= 1 3%	SGV= 0 0%	C3= 0 0%		
Total Units= 32		Total Vacant= 3 9%			
2006	A1= 15 50%	A1C= 4 13%	A1D= 6 20%	A1S= 3 10%	A1V= 2 7%
	A2= 2 7%	A2V= 0 0%	A3/4/5= 9 30%	A3/4/5V= 1 3%	B8V= 0 0%
	B1= 1 3%	B1V= 0 0%	B8= 0 0%	B8V= 0 0%	D2V= 0 0%
	D1= 0 0%	D1V= 0 0%	D2= 1 3%	D2V= 0 0%	
	SG= 1 3%	SGV= 0 0%	C3= 0 0%		
Total Units= 30		Total Vacant= 3 10%			
2008	A1= 15 50%	A1C= 4 13%	A1D= 6 20%	A1S= 4 13%	A1V= 1 3%
	A2= 2 7%	A2V= 0 0%	A3/4/5= 8 27%	A3/4/5V= 2 7%	B8V= 0 0%
	B1= 1 3%	B1V= 0 0%	B8= 0 0%	B8V= 0 0%	D2V= 1 3%
	D1= 0 0%	D1V= 0 0%	D2= 0 0%	D2V= 1 3%	
	SG= 1 3%	SGV= 0 0%	C3= 0 0%		
Total Units= 30		Total Vacant= 4 13%			
2010	A1= 15 50%	A1C= 4 13%	A1D= 8 27%	A1S= 2 7%	A1V= 1 3%
	A2= 2 7%	A2V= 0 0%	A3/4/5= 8 27%	A3/4/5V= 2 7%	B8V= 0 0%
	B1= 0 0%	B1V= 0 0%	B8= 0 0%	B8V= 0 0%	D2V= 1 3%
	D1= 0 0%	D1V= 0 0%	D2= 0 0%	D2V= 1 3%	
	SG= 1 3%	SGV= 0 0%	C3= 1 3%		
Total Units= 30		Total Vacant= 4 13%			
2012	A1= 13 45%	A1C= 2 7%	A1D= 7 24%	A1S= 3 10%	A1V= 1 3%
	A2= 2 7%	A2V= 0 0%	A3/4/5= 9 31%	A3/4/5V= 2 7%	B8V= 0 0%
	B1= 0 0%	B1V= 0 0%	B8= 0 0%	B8V= 0 0%	D2V= 0 0%
	D1= 0 0%	D1V= 0 0%	D2= 1 3%	D2V= 0 0%	
	SG= 1 3%	SGV= 0 0%	C3= 1 3%		
Total Units= 29		Total Vacant= 3 10%			
2014	A1= 10 33%	A1C= 1 3%	A1D= 6 20%	A1S= 2 7%	A1V= 1 3%
	A2= 5 17%	A2V= 0 0%	A3/4/5= 9 30%	A3/4/5V= 1 3%	B8V= 0 0%
	B1= 2 7%	B1V= 0 0%	B8= 0 0%	B8V= 0 0%	D2V= 0 0%
	D1= 0 0%	D1V= 0 0%	D2= 1 3%	D2V= 0 0%	
	SG= 1 3%	SGV= 0 0%	C3= 1 3%		
Total Units= 30		Total Vacant= 2 7%			
2016	A1= 10 32%	A1C= 2 6%	A1D= 3 10%	A1S= 2 6%	A1V= 3 10%
	A2= 4 13%	A2V= 0 0%	A3/4/5= 10 32%	A3/4/5V= 1 3%	B8V= 0 0%
	B1= 2 6%	B1V= 0 0%	B8= 0 0%	B8V= 0 0%	D2V= 0 0%
	D1= 0 0%	D1V= 0 0%	D2= 1 3%	D2V= 0 0%	
	SG= 2 6%	SGV= 0 0%	C3= 1 3%		
Total Units= 31		Total Vacant= 4 13%			
2018	A1= 11 35%	A1C= 3 10%	A1D= 4 13%	A1S= 3 10%	A1V= 1 3%
	A2= 3 10%	A2V= 0 0%	A3/4/5= 11 35%	A3/4/5V= 0 0%	B8V= 0 0%
	B1= 1 3%	B1V= 0 0%	B8= 0 0%	B8V= 0 0%	D2V= 0 0%
	D1= 0 0%	D1V= 0 0%	D2= 1 3%	D2V= 0 0%	
	SG= 2 6%	SGV= 0 0%	C3= 2 6%		
Total Units= 31		Total Vacant= 1 3%			

All percentages are of the total number of units.

In 2016, one unit that had been characterised as vacant was actually under refurbishment.

242-268 Battersea Park Road and 246 Battersea Bridge Road

2004	A1= 12 80%	A1C= 6 40%	A1D= 4 27%	A1S= 2 13%	A1V= 0 0%
	A2= 1 7%	A2V= 0 0%	A3= 2 13%	A3V= 0 0%	B8V= 0 0%
	B1= 0 0%	B1V= 0 0%	B8= 0 0%	B8V= 0 0%	D2V= 0 0%
	D1= 0 0%	D1V= 0 0%	D2= 0 0%	D2V= 0 0%	
	SG= 0 0%	SGV= 0 0%	C3= 0 0%		
Total Units= 15		Total Vacant= 0 0%			
2006	A1= 12 80%	A1C= 6 40%	A1D= 3 20%	A1S= 3 20%	A1V= 0 0%
	A2= 1 7%	A2V= 0 0%	A3/4/5= 2 13%	A3/4/5V= 0 0%	B8V= 0 0%
	B1= 0 0%	B1V= 0 0%	B8= 0 0%	B8V= 0 0%	D2V= 0 0%
	D1= 0 0%	D1V= 0 0%	D2= 0 0%	D2V= 0 0%	
	SG= 0 0%	SGV= 0 0%	C3= 0 0%		
Total Units= 15		Total Vacant= 0 0%			
2008	A1= 12 80%	A1C= 5 33%	A1D= 3 20%	A1S= 3 20%	A1V= 1 7%
	A2= 1 7%	A2V= 0 0%	A3/4/5= 2 13%	A3/4/5V= 0 0%	B8V= 0 0%
	B1= 0 0%	B1V= 0 0%	B8= 0 0%	B8V= 0 0%	D2V= 0 0%
	D1= 0 0%	D1V= 0 0%	D2= 0 0%	D2V= 0 0%	
	SG= 0 0%	SGV= 0 0%	C3= 0 0%		
Total Units= 15		Total Vacant= 1 7%			
2010	A1= 12 80%	A1C= 5 33%	A1D= 4 27%	A1S= 3 20%	A1V= 0 0%
	A2= 1 7%	A2V= 0 0%	A3/4/5= 2 13%	A3/4/5V= 0 0%	B8V= 0 0%
	B1= 0 0%	B1V= 0 0%	B8= 0 0%	B8V= 0 0%	D2V= 0 0%
	D1= 0 0%	D1V= 0 0%	D2= 0 0%	D2V= 0 0%	
	SG= 0 0%	SGV= 0 0%	C3= 0 0%		
Total Units= 15		Total Vacant= 0 0%			
2012	A1= 12 80%	A1C= 5 33%	A1D= 4 27%	A1S= 2 13%	A1V= 1 7%
	A2= 1 7%	A2V= 0 0%	A3/4/5= 2 13%	A3/4/5V= 0 0%	B8V= 0 0%
	B1= 0 0%	B1V= 0 0%	B8= 0 0%	B8V= 0 0%	D2V= 0 0%
	D1= 0 0%	D1V= 0 0%	D2= 0 0%	D2V= 0 0%	
	SG= 0 0%	SGV= 0 0%	C3= 0 0%		
Total Units= 15		Total Vacant= 1 7%			
2014	A1= 12 80%	A1C= 5 33%	A1D= 4 27%	A1S= 2 13%	A1V= 1 7%
	A2= 1 7%	A2V= 0 0%	A3/4/5= 2 13%	A3/4/5V= 0 0%	B8V= 0 0%
	B1= 0 0%	B1V= 0 0%	B8= 0 0%	B8V= 0 0%	D2V= 0 0%
	D1= 0 0%	D1V= 0 0%	D2= 0 0%	D2V= 0 0%	
	SG= 0 0%	SGV= 0 0%	C3= 0 0%		
Total Units= 15		Total Vacant= 1 7%			
2016	A1= 12 80%	A1C= 4 27%	A1D= 4 27%	A1S= 4 27%	A1V= 0 0%
	A2= 1 7%	A2V= 0 0%	A3/4/5= 2 13%	A3/4/5V= 0 0%	B8V= 0 0%
	B1= 0 0%	B1V= 0 0%	B8= 0 0%	B8V= 0 0%	D2V= 0 0%
	D1= 0 0%	D1V= 0 0%	D2= 0 0%	D2V= 0 0%	
	SG= 0 0%	SGV= 0 0%	C3= 0 0%	UC/UR= 0 0%	
Total Units= 15		Total Vacant= 0 0%			
2018	A1= 12 80%	A1C= 4 27%	A1D= 3 20%	A1S= 5 33%	A1V= 0 0%
	A2= 1 7%	A2V= 0 0%	A3/4/5= 2 13%	A3/4/5V= 0 0%	B8V= 0 0%
	B1= 0 0%	B1V= 0 0%	B8= 0 0%	B8V= 0 0%	D2V= 0 0%
	D1= 0 0%	D1V= 0 0%	D2= 0 0%	D2V= 0 0%	
	SG= 0 0%	SGV= 0 0%	C3= 0 0%	UC/UR= 0 0%	
Total Units= 15		Total Vacant= 0 0%			

All percentages are of the total number of units.

Protected Core Shopping Frontages:**242-268 Battersea Park Road and 246 Battersea Bridge Road**

			Flspace m ²	2004	2006	2008	2010	2012	2014	2016	2018
<u>Battersea Park Road:</u>											
242	Kinleigh Folkard and Hayward	Estate Agent	40	A2	A2	A2	A2	A2	A2	A2	A2
244	Pret a Porter	Dry Cleaner	90	A1S	A1S	A1S	A1S	A1S	A1S	A1S	A1S
246	Bangkok Bay	Restaurant	95	A3	A3	A3	A3	A3	A3	A3	A3
248	Krystal Pharmacy	Chemist	95	A1C	A1C	A1C	A1C	A1C	A1C	A1C	A1C
250	Diana and George	Pet Beauty Salon	95	A1S	A1S	A1S	A1S	A1V	A1D	A1D	A1S
252	London Proper	Hairdresser	95	A1C	A1C	A1C	A1C	A1C	A1V	A1S	A1S
254	FARA Kids	Charity Shop	95	A1D	A1D	A1D	A1D	A1D	A1D	A1D	A1D
256	New Vintage	Furniture Shop	60	A1D	A1C	A1V	A1D	A1D	A1D	A1D	A1D
258	Apples and Bees	Health Food Shop	95	A1D	A1D	A1D	A1D	A1D	A1C	A1C	A1C
260	Lab 260	Hairdresser	60	A1C	A1S	A1S	A1S	A1S	A1S	A1S	A1S
262	Jennings Chemist	Chemist	90	A1C	A1C	A1C	A1C	A1C	A1C	A1C	A1C
264	Verona Pizzeria	Fast Food & Take Away	80	A3	A5	A5	A5	A5	A5	A5	A5
266	Sewing Centre	Sewing Machine Shop	55	A1D	A1D	A1D	A1D	A1D	A1D	A1D	A1D
268	Mail Room etc.	Newsagent	95	A1C	A1C	A1C	A1C	A1C	A1C	A1S	A1S
<u>Battersea Bridge Road:</u>											
246	Jeffrey's News	Newsagent	30	A1C	A1C	A1C	A1C	A1C	A1C	A1C	A1C
				15	15	15	15	15	15	15	15

270-282 Battersea Park Road

2004	A1= 6 86%	A1C= 2 29%	A1D= 1 14%	A1S= 2 29%	A1V= 1 14%
		A2= 1 14%	A2V= 0 0%	A3= 0 0%	A3V= 0 0%
		B1= 0 0%	B1V= 0 0%	B8= 0 0%	B8V= 0 0%
		D1= 0 0%	D1V= 0 0%	D2= 0 0%	D2V= 0 0%
		SG= 0 0%	SGV= 0 0%	C3= 0 0%	
Total Units= 7		Total Vacant= 1 14%			
2006	A1= 6 86%	A1C= 2 29%	A1D= 1 14%	A1S= 2 29%	A1V= 1 14%
		A2= 1 14%	A2V= 0 0%	A3/4/5= 0 0%	A3/4/5V= 0 0%
		B1= 0 0%	B1V= 0 0%	B8= 0 0%	B8V= 0 0%
		D1= 0 0%	D1V= 0 0%	D2= 0 0%	D2V= 0 0%
		SG= 0 0%	SGV= 0 0%	C3= 0 0%	
Total Units= 7		Total Vacant= 1 14%			
2008	A1= 5 71%	A1C= 2 29%	A1D= 0 0%	A1S= 2 29%	A1V= 1 14%
		A2= 1 14%	A2V= 0 0%	A3/4/5= 0 0%	A3/4/5V= 0 0%
		B1= 1 14%	B1V= 0 0%	B8= 0 0%	B8V= 0 0%
		D1= 0 0%	D1V= 0 0%	D2= 0 0%	D2V= 0 0%
		SG= 0 0%	SGV= 0 0%	C3= 0 0%	
Total Units= 7		Total Vacant= 1 14%			
2010	A1= 5 71%	A1C= 1 14%	A1D= 0 0%	A1S= 2 29%	A1V= 2 29%
		A2= 1 14%	A2V= 0 0%	A3/4/5= 0 0%	A3/4/5V= 0 0%
		B1= 1 14%	B1V= 0 0%	B8= 0 0%	B8V= 0 0%
		D1= 0 0%	D1V= 0 0%	D2= 0 0%	D2V= 0 0%
		SG= 0 0%	SGV= 0 0%	C3= 0 0%	
Total Units= 7		Total Vacant= 2 29%			
2012	A1= 7 100%	A1C= 1 14%	A1D= 0 0%	A1S= 3 43%	A1V= 3 43%
		A2= 0 0%	A2V= 0 0%	A3/4/5= 0 0%	A3/4/5V= 0 0%
		B1= 0 0%	B1V= 0 0%	B8= 0 0%	B8V= 0 0%
		D1= 0 0%	D1V= 0 0%	D2= 0 0%	D2V= 0 0%
		SG= 0 0%	SGV= 0 0%	C3= 0 0%	
Total Units= 7		Total Vacant= 3 43%			
2014	A1= 3 75%	A1C= 1 25%	A1D= 0 0%	A1S= 2 50%	A1V= 0 0%
		A2= 0 0%	A2V= 0 0%	A3/4/5= 0 0%	A3/4/5V= 0 0%
		B1= 0 0%	B1V= 0 0%	B8= 0 0%	B8V= 0 0%
		D1= 0 0%	D1V= 0 0%	D2= 0 0%	D2V= 0 0%
		SG= 1 25%	SGV= 0 0%	C3= 0 0%	
Total Units= 4		Total Vacant= 0 0%			
2016	A1= 3 60%	A1C= 1 20%	A1D= 1 20%	A1S= 1 20%	A1V= 0 0%
		A2= 1 20%	A2V= 0 0%	A3/4/5= 0 0%	A3/4/5V= 0 0%
		B1= 0 0%	B1V= 0 0%	B8= 0 0%	B8V= 0 0%
		D1= 0 0%	D1V= 0 0%	D2= 0 0%	D2V= 0 0%
		SG= 1 20%	SGV= 0 0%	C3= 0 0%	
Total Units= 5		Total Vacant= 0 0%			
2018	A1= 3 60%	A1C= 1 20%	A1D= 1 20%	A1S= 1 20%	A1V= 0 0%
		A2= 1 20%	A2V= 0 0%	A3/4/5= 0 0%	A3/4/5V= 0 0%
		B1= 0 0%	B1V= 0 0%	B8= 0 0%	B8V= 0 0%
		D1= 0 0%	D1V= 0 0%	D2= 0 0%	D2V= 0 0%
		SG= 1 20%	SGV= 0 0%	C3= 0 0%	UC/UR= 0
Total Units= 5		Total Vacant= 0 0%			

All percentages are of the total number of units.

270-282 Battersea Park Road

			Flspace m ²	2004	2006	2008	2010	2012	2014	2016	2018
270	Kiwisun	Tanning Salon	60	A1S	A1S	A1S	A1S	A1S	SG	SG	SG
272-274	Spar	Mini Supermarket	200	A1C	A1C	A1C	A1C	A1C	A1C	A1C	A1C
276	Optique	Optician	100	A1S	A1S	A1S	A1S	A1S	A1S	A1D	A1D
278	Acquire	Estate Agent	110	A1V	A1V	A1V	A1V	A1V	-	A2	A2
				A2	A2	A2	A2	A1V	-		
280	Entrance to residences		-	A1D	A1D	A1D	B1	A1V	-	-	-
282	Victoria Stitch	Dry Cleaner/Tailor	90	A1C	A1C	A1C	A1V	A1S	A1S	A1S	A1S
				7	7	7	7	7	4	5	5

Units 278 - 280 were under construction in 2014.

529-565 Battersea Park Road

2004	A1= 13 81%	A1C= 0 0%	A1D= 11 69%	A1S= 1 6%	A1V= 1 6%
	A2= 0 0%	A2V= 0 0%	A3= 2 13%	A3V= 0 0%	B8V= 0 0%
	B1= 0 0%	B1V= 0 0%	B8= 0 0%	D2V= 0 0%	
	D1= 1 6%	D1V= 0 0%	D2= 0 0%		
	SG= 0 0%	SGV= 0 0%	C3= 0 0%		
Total Units= 16		Total Vacant= 1 6%			
2006	A1= 13 81%	A1C= 0 0%	A1D= 10 63%	A1S= 1 6%	A1V= 2 13%
	A2= 0 0%	A2V= 0 0%	A3/4/5= 2 13%	A3/4/5V= 0 0%	B8V= 0 0%
	B1= 0 0%	B1V= 0 0%	B8= 0 0%	D2V= 0 0%	
	D1= 1 6%	D1V= 0 0%	D2= 0 0%		
	SG= 0 0%	SGV= 0 0%	C3= 0 0%		
Total Units= 16		Total Vacant= 2 13%			
2008	A1= 13 81%	A1C= 0 0%	A1D= 8 50%	A1S= 1 6%	A1V= 4 25%
	A2= 0 0%	A2V= 0 0%	A3/4/5= 2 13%	A3/4/5V= 0 0%	B8V= 0 0%
	B1= 0 0%	B1V= 0 0%	B8= 0 0%	D2V= 0 0%	
	D1= 1 6%	D1V= 0 0%	D2= 0 0%		
	SG= 0 0%	SGV= 0 0%	C3= 0 0%		
Total Units= 16		Total Vacant= 4 25%			
2010	A1= 13 81%	A1C= 0 0%	A1D= 9 56%	A1S= 2 13%	A1V= 2 13%
	A2= 0 0%	A2V= 0 0%	A3/4/5= 2 13%	A3/4/5V= 0 0%	B8V= 0 0%
	B1= 0 0%	B1V= 0 0%	B8= 0 0%	D2V= 0 0%	
	D1= 1 6%	D1V= 0 0%	D2= 0 0%		
	SG= 0 0%	SGV= 0 0%	C3= 0 0%		
Total Units= 16		Total Vacant= 2 13%			
2012	A1= 13 81%	A1C= 0 0%	A1D= 9 56%	A1S= 3 19%	A1V= 1 6%
	A2= 0 0%	A2V= 0 0%	A3/4/5= 2 13%	A3/4/5V= 0 0%	B8V= 0 0%
	B1= 0 0%	B1V= 0 0%	B8= 0 0%	D2V= 0 0%	
	D1= 1 6%	D1V= 0 0%	D2= 0 0%		
	SG= 0 0%	SGV= 0 0%	C3= 0 0%		
Total Units= 16		Total Vacant= 1 6%			
2014	A1= 12 80%	A1C= 0 0%	A1D= 9 60%	A1S= 2 13%	A1V= 1 7%
	A2= 0 0%	A2V= 0 0%	A3/4/5= 2 13%	A3/4/5V= 0 0%	B8V= 0 0%
	B1= 0 0%	B1V= 0 0%	B8= 0 0%	D2V= 0 0%	
	D1= 1 7%	D1V= 0 0%	D2= 0 0%		
	SG= 0 0%	SGV= 0 0%	C3= 0 0%		
Total Units= 15		Total Vacant= 1 7%			
2016	A1= 10 63%	A1C= 0 0%	A1D= 8 50%	A1S= 2 13%	A1V= 0 0%
	A2= 1 6%	A2V= 0 0%	A3/4/5= 2 13%	A3/4/5V= 0 0%	B8V= 0 0%
	B1= 1 6%	B1V= 0 0%	B8= 0 0%	D2V= 0 0%	
	D1= 1 6%	D1V= 0 0%	D2= 0 0%		
	SG= 1 6%	SGV= 0 0%	C3= 0 0%		
Total Units= 16		Total Vacant= 0 0%			
2018	A1= 10 63%	A1C= 1 6%	A1D= 6 38%	A1S= 2 13%	A1V= 1 6%
	A2= 1 6%	A2V= 0 0%	A3/4/5= 2 13%	A3/4/5V= 0 0%	B8V= 0 0%
	B1= 1 6%	B1V= 0 0%	B8= 0 0%	D2V= 0 0%	
	D1= 1 6%	D1V= 0 0%	D2= 0 0%		
	SG= 0 0%	SGV= 0 0%	C3= 0 0%	UC/UR= 1	
Total Units= 16		Total Vacant= 2 13%			

All percentages are of the total number of units.

Protected Secondary Shopping Frontages:**529-565 Battersea Park Road**

			Flspace m ²	2004	2006	2008	2010	2012	2014	2016	2018
529	Fantasy Cleaners	Dry Cleaner	95	A1S	A1S	A1S	A1S	A1S	A1S	A1S	A1S
531	Rocco	Florist	95	A1D	A1D	A1V	A1V	A1V	A1D	A1D	A1C
533	Medivet	Vetinary Clinic	95	D1	D1	D1	D1	D1	D1	D1	D1
535	Marmorea	Furniture Shop	100	A1D	A1D	A1V	A1V	A1S	A1V	SG	A1D
537	Giles Pike	Architects	100	A1D	A1D	A1D	A1D	A1D	A1D	A2	A2
539	Luxury Style	Hairdresser	100	A1D	A1D	A1D	A1S	A1S	A1S	A1S	A1S
541	The Carpet Gallery	Carpet Shop	90	A1D	A1D	A1D	A1D	A1D	A1D	A1D	A1D
543	Paws	Charity Shop	75	A1D	A1V	A1V	A1D	A1D	A1D	A1D	A1D
545	Hot Take	Take Away/Restaurant	100	A3	A3	A3	A3	A3	A3	A3	A5
547	Vacant A1	Vacant A1	90	A1D	A1D	A1D	A1D	A1D	A1D	A1D	A1V
549	Wall to Wall	Fabric Shop	90	A1D	A1D	A1D	A1D	A1D	A1D	A1D	A1D
551	Refurb A1	Refurb A1	75	A1V	A1V	A1V	A1D	A1D	A1D	A1D	A1R
553	Wandsworth Oasis	Charity Shop	125	A1D	A1D	A1D	A1D	A1D	A1D	A1D	A1D
555-555A	Sushi Café	Restaurant	60	A3	A3	A3	A3	A3	A3	A3	A3
557-561	Wood Empire Interiors	Homeware/Furniture Shop	230	A1D	A1D	A1D	A1D	A1D	A1D	A1D	A1D
563-565	London Fine Foods Group	Office	70	A1D	A1D	A1D	A1D	A1D	-	B1	B1
				16	16	16	16	16	15	16	16

Unit 563-565 were under construction in 2014.

284-296 Battersea Park Road

2004	A1= 4 67%	A1C= 1 17%	A1D= 2 33%	A1S= 1 17%	A1V= 0 0%
		A2= 0 0%	A2V= 0 0%	A3= 1 17%	A3V= 0 0%
		B1= 0 0%	B1V= 0 0%	B8= 0 0%	B8V= 0 0%
		D1= 0 0%	D1V= 0 0%	D2= 0 0%	D2V= 0 0%
		SG= 1 17%	SGV= 0 0%	C3= 0 0%	
Total Units= 6		Total Vacant= 0 0%			
2006	A1= 3 50%	A1C= 1 17%	A1D= 1 17%	A1S= 1 17%	A1V= 0 0%
		A2= 0 0%	A2V= 0 0%	A3/4/5= 0 0%	A3/4/5V= 1 17%
		B1= 0 0%	B1V= 0 0%	B8= 0 0%	B8V= 0 0%
		D1= 0 0%	D1V= 0 0%	D2= 1 17%	D2V= 0 0%
		SG= 1 17%	SGV= 0 0%	C3= 0 0%	
Total Units= 6		Total Vacant= 1 17%			
2008	A1= 3 50%	A1C= 1 17%	A1D= 1 17%	A1S= 1 17%	A1V= 0 0%
		A2= 0 0%	A2V= 0 0%	A3/4/5= 0 0%	A3/4/5V= 1 17%
		B1= 0 0%	B1V= 0 0%	B8= 0 0%	B8V= 0 0%
		D1= 0 0%	D1V= 0 0%	D2= 0 0%	D2V= 1 17%
		SG= 1 17%	SGV= 0 0%	C3= 0 0%	
Total Units= 6		Total Vacant= 2 33%			
2010	A1= 3 50%	A1C= 1 17%	A1D= 1 17%	A1S= 1 17%	A1V= 0 0%
		A2= 0 0%	A2V= 0 0%	A3/4/5= 0 0%	A3/4/5V= 1 17%
		B1= 0 0%	B1V= 0 0%	B8= 0 0%	B8V= 0 0%
		D1= 0 0%	D1V= 0 0%	D2= 0 0%	D2V= 1 17%
		SG= 1 17%	SGV= 0 0%	C3= 0 0%	
Total Units= 6		Total Vacant= 2 33%			
2012	A1= 3 50%	A1C= 1 17%	A1D= 1 17%	A1S= 1 17%	A1V= 0 0%
		A2= 0 0%	A2V= 0 0%	A3/4/5= 0 0%	A3/4/5V= 1 17%
		B1= 0 0%	B1V= 0 0%	B8= 0 0%	B8V= 0 0%
		D1= 0 0%	D1V= 0 0%	D2= 1 17%	D2V= 0 0%
		SG= 1 17%	SGV= 0 0%	C3= 0 0%	
Total Units= 6		Total Vacant= 1 17%			
2014	A1= 2 33%	A1C= 0 0%	A1D= 1 17%	A1S= 1 17%	A1V= 0 0%
		A2= 0 0%	A2V= 0 0%	A3/4/5= 1 17%	A3/4/5V= 1 17%
		B1= 0 0%	B1V= 0 0%	B8= 0 0%	B8V= 0 0%
		D1= 0 0%	D1V= 0 0%	D2= 1 17%	D2V= 0 0%
		SG= 1 17%	SGV= 0 0%	C3= 0 0%	
Total Units= 6		Total Vacant= 1 17%			
2016	A1= 2 33%	A1C= 0 0%	A1D= 1 17%	A1S= 1 17%	A1V= 0 0%
		A2= 0 0%	A2V= 0 0%	A3/4/5= 2 33%	A3/4/5V= 0 0%
		B1= 0 0%	B1V= 0 0%	B8= 0 0%	B8V= 0 0%
		D1= 0 0%	D1V= 0 0%	D2= 1 17%	D2V= 0 0%
		SG= 1 17%	SGV= 0 0%	C3= 0 0%	
Total Units= 6		Total Vacant= 0 0%			
2018	A1= 2 33%	A1C= 0 0%	A1D= 0 0%	A1S= 1 17%	A1V= 1 17%
		A2= 0 0%	A2V= 0 0%	A3/4/5= 2 33%	A3/4/5V= 0 0%
		B1= 0 0%	B1V= 0 0%	B8= 0 0%	B8V= 0 0%
		D1= 0 0%	D1V= 0 0%	D2= 1 17%	D2V= 0 0%
		SG= 1 17%	SGV= 0 0%	C3= 0 0%	UC/UR= 0
Total Units= 6		Total Vacant= 1 17%			

All percentages are of the total number of units.

Other Shopping Frontages:**284-296 Battersea Park Road**

			Flspace m ²	2004	2006	2008	2010	2012	2014	2016	2018
284	Il Molino	Café	60	A1C	A1C	A1C	A1C	A1C	A3	A3	A3
286	No Name	Café	85	A3	A3V	A3V	A3V	A3V	A3V	A4	A3
288	Elegance Nails	Beauty Salon	90	SG	SG	SG	SG	SG	SG	SG	SG
290	Vacant A1	Vacant A1	100	A1D	A1D	A1D	A1D	A1D	A1D	A1D	A1V
292-294	Bodylogic Health	Physiotherapist	260	A1D	D2	D2V	D2V	D2	D2	D2	D2
296	Co-Operative Funeral Care	Undertaker	85	A1S	A1S	A1S	A1S	A1S	A1S	A1S	A1S
				6	6	6	6	6	6	6	6

298-310 Battersea Park Road

2004	A1= 4 67%	A1C= 0 0%	A1D= 3 50%	A1S= 0 0%	A1V= 1 17%
		A2= 0 0%	A2V= 1 17%	A3= 1 17%	A3V= 0 0%
		B1= 0 0%	B1V= 0 0%	B8= 0 0%	B8V= 0 0%
		D1= 0 0%	D1V= 0 0%	D2= 0 0%	D2V= 0 0%
		SG= 0 0%	SGV= 0 0%	C3= 0 0%	
Total Units= 6		Total Vacant= 2 33%			
2006	A1= 5 83%	A1C= 0 0%	A1D= 2 33%	A1S= 1 17%	A1V= 2 33%
		A2= 0 0%	A2V= 0 0%	A3/4/5= 1 17%	A3/4/5V= 0 0%
		B1= 0 0%	B1V= 0 0%	B8= 0 0%	B8V= 0 0%
		D1= 0 0%	D1V= 0 0%	D2= 0 0%	D2V= 0 0%
		SG= 0 0%	SGV= 0 0%	C3= 0 0%	
Total Units= 6		Total Vacant= 2 33%			
2008	A1= 5 83%	A1C= 0 0%	A1D= 3 50%	A1S= 2 33%	A1V= 0 0%
		A2= 0 0%	A2V= 0 0%	A3/4/5= 1 17%	A3/4/5V= 0 0%
		B1= 0 0%	B1V= 0 0%	B8= 0 0%	B8V= 0 0%
		D1= 0 0%	D1V= 0 0%	D2= 0 0%	D2V= 0 0%
		SG= 0 0%	SGV= 0 0%	C3= 0 0%	
Total Units= 6		Total Vacant= 0 0%			
2010	A1= 5 83%	A1C= 0 0%	A1D= 4 67%	A1S= 0 0%	A1V= 1 17%
		A2= 0 0%	A2V= 0 0%	A3/4/5= 1 17%	A3/4/5V= 0 0%
		B1= 0 0%	B1V= 0 0%	B8= 0 0%	B8V= 0 0%
		D1= 0 0%	D1V= 0 0%	D2= 0 0%	D2V= 0 0%
		SG= 0 0%	SGV= 0 0%	C3= 0 0%	
Total Units= 6		Total Vacant= 1 17%			
2012	A1= 3 60%	A1C= 0 0%	A1D= 3 60%	A1S= 0 0%	A1V= 0 0%
		A2= 0 0%	A2V= 0 0%	A3/4/5= 2 40%	A3/4/5V= 0 0%
		B1= 0 0%	B1V= 0 0%	B8= 0 0%	B8V= 0 0%
		D1= 0 0%	D1V= 0 0%	D2= 0 0%	D2V= 0 0%
		SG= 0 0%	SGV= 0 0%	C3= 0 0%	
Total Units= 5		Total Vacant= 0 0%			
2014	A1= 3 60%	A1C= 0 0%	A1D= 3 60%	A1S= 0 0%	A1V= 0 0%
		A2= 0 0%	A2V= 0 0%	A3/4/5= 2 40%	A3/4/5V= 0 0%
		B1= 0 0%	B1V= 0 0%	B8= 0 0%	B8V= 0 0%
		D1= 0 0%	D1V= 0 0%	D2= 0 0%	D2V= 0 0%
		SG= 0 0%	SGV= 0 0%	C3= 0 0%	
Total Units= 5		Total Vacant= 0 0%			
2016	A1= 3 60%	A1C= 0 0%	A1D= 1 20%	A1S= 0 0%	A1V= 2 40%
		A2= 0 0%	A2V= 0 0%	A3/4/5= 2 40%	A3/4/5V= 0 0%
		B1= 0 0%	B1V= 0 0%	B8= 0 0%	B8V= 0 0%
		D1= 0 0%	D1V= 0 0%	D2= 0 0%	D2V= 0 0%
		SG= 0 0%	SGV= 0 0%	C3= 0 0%	
Total Units= 5		Total Vacant= 2 40%			
2018	A1= 3 60%	A1C= 0 0%	A1D= 3 60%	A1S= 0 0%	A1V= 0 0%
		A2= 0 0%	A2V= 0 0%	A3/4/5= 2 40%	A3/4/5V= 0 0%
		B1= 0 0%	B1V= 0 0%	B8= 0 0%	B8V= 0 0%
		D1= 0 0%	D1V= 0 0%	D2= 0 0%	D2V= 0 0%
		SG= 0 0%	SGV= 0 0%	C3= 0 0%	UC/UR= 0
Total Units= 5		Total Vacant= 0 0%			

All percentages are of the total number of units.

298-310 Battersea Park Road

			Flspace m ²	2004	2006	2008	2010	2012	2014	2016	2018
298	Café Blanca	Café	110	A2V	A1S	A1S	A1D	A3	A3	A3	A3
300	The Farmer's Mistress	Restaurant	100	A3	A3	A3	A3	A3	A3	A3	A3
302	R. Laucher	Jewellery, Watches & Silver	95	A1D	A1V	A1D	A1D	A1D	A1D	A1V	A1D
304-306	Kitchenhaus	Kitchen Showroom	130	A1V	A1V	A1S	A1V	A1D	A1D	A1D	A1D
			100	A1D	A1D	A1D	A1D				
308-310	Wandsworth Oasis	Charity Shop	235	A1D	A1D	A1D	A1D	A1D	A1D	A1V	A1D
				6	6	6	6	5	5	5	5

Unit 308-310 was under refurbishment at the time of the 2016 Survey.

312-318 Battersea Park Road

2004	A1= 1 33%	A1C= 0 0%	A1D= 1 33%	A1S= 0 0%	A1V= 0 0%
	A2= 0 0%	A2V= 0 0%	A3= 1 33%	A3V= 0 0%	B8V= 0 0%
	B1= 0 0%	B1V= 1 33%	B8= 0 0%	D2V= 0 0%	
	D1= 0 0%	D1V= 0 0%	D2= 0 0%		
	SG= 0 0%	SGV= 0 0%	C3= 0 0%		
Total Units= 3		Total Vacant= 1 33%			
2006	A1= 1 50%	A1C= 0 0%	A1D= 1 50%	A1S= 0 0%	A1V= 0 0%
	A2= 0 0%	A2V= 0 0%	A3/4/5= 1 50%	A3/4/5V= 0 0%	B8V= 0 0%
	B1= 0 0%	B1V= 0 0%	B8= 0 0%	D2V= 0 0%	
	D1= 0 0%	D1V= 0 0%	D2= 0 0%		
	SG= 0 0%	SGV= 0 0%	C3= 0 0%		
Total Units= 2		Total Vacant= 0 0%			
2008	A1= 1 50%	A1C= 0 0%	A1D= 0 0%	A1S= 0 0%	A1V= 1 50%
	A2= 0 0%	A2V= 0 0%	A3/4/5= 1 50%	A3/4/5V= 0 0%	B8V= 0 0%
	B1= 0 0%	B1V= 0 0%	B8= 0 0%	D2V= 0 0%	
	D1= 0 0%	D1V= 0 0%	D2= 0 0%		
	SG= 0 0%	SGV= 0 0%	C3= 0 0%		
Total Units= 2		Total Vacant= 1 50%			
2010	A1= 1 50%	A1C= 0 0%	A1D= 1 50%	A1S= 0 0%	A1V= 0 0%
	A2= 0 0%	A2V= 0 0%	A3/4/5= 1 50%	A3/4/5V= 0 0%	B8V= 0 0%
	B1= 0 0%	B1V= 0 0%	B8= 0 0%	D2V= 0 0%	
	D1= 0 0%	D1V= 0 0%	D2= 0 0%		
	SG= 0 0%	SGV= 0 0%	C3= 0 0%		
Total Units= 2		Total Vacant= 0 0%			
2012	A1= 1 50%	A1C= 0 0%	A1D= 1 50%	A1S= 0 0%	A1V= 0 0%
	A2= 0 0%	A2V= 0 0%	A3/4/5= 1 50%	A3/4/5V= 0 0%	B8V= 0 0%
	B1= 0 0%	B1V= 0 0%	B8= 0 0%	D2V= 0 0%	
	D1= 0 0%	D1V= 0 0%	D2= 0 0%		
	SG= 0 0%	SGV= 0 0%	C3= 0 0%		
Total Units= 2		Total Vacant= 0 0%			
2014	A1= 1 50%	A1C= 0 0%	A1D= 1 50%	A1S= 0 0%	A1V= 0 0%
	A2= 0 0%	A2V= 0 0%	A3/4/5= 1 50%	A3/4/5V= 0 0%	B8V= 0 0%
	B1= 0 0%	B1V= 0 0%	B8= 0 0%	D2V= 0 0%	
	D1= 0 0%	D1V= 0 0%	D2= 0 0%		
	SG= 0 0%	SGV= 0 0%	C3= 0 0%		
Total Units= 2		Total Vacant= 0 0%			
2016	A1= 1 50%	A1C= 0 0%	A1D= 1 50%	A1S= 0 0%	A1V= 0 0%
	A2= 0 0%	A2V= 0 0%	A3/4/5= 1 50%	A3/4/5V= 0 0%	B8V= 0 0%
	B1= 0 0%	B1V= 0 0%	B8= 0 0%	D2V= 0 0%	
	D1= 0 0%	D1V= 0 0%	D2= 0 0%		
	SG= 0 0%	SGV= 0 0%	C3= 0 0%		
Total Units= 2		Total Vacant= 0 0%			
2018	A1= 1 50%	A1C= 0 0%	A1D= 1 50%	A1S= 0 0%	A1V= 0 0%
	A2= 0 0%	A2V= 0 0%	A3/4/5= 1 50%	A3/4/5V= 0 0%	B8V= 0 0%
	B1= 0 0%	B1V= 0 0%	B8= 0 0%	D2V= 0 0%	
	D1= 0 0%	D1V= 0 0%	D2= 0 0%		
	SG= 0 0%	SGV= 0 0%	C3= 0 0%	UC/UR= 0	
Total Units= 2		Total Vacant= 0 0%			

All percentages are of the total number of units.

312-318 Battersea Park Road

		Flspace m ²	2004	2006	2008	2010	2012	2014	2016	2018
312-314	The Door Shop	Doors Showroom	85	A1D	A1D	A1V	A1D	A1D	A1D	A1D
316-318	Park Road Kitchen	Café	60	A3 B1V	A5	A5	A5	A5	A3	A3
			3	2	2	2	2	2	2	2

503-511 Battersea Park Road

2004	A1= 0 0%	A1C= 0 0%	A1D= 0 0%	A1S= 0 0%	A1V= 0 0%
	A2= 1 25%	A2V= 0 0%	A3= 3 75%	A3V= 0 0%	B8V= 0 0%
	B1= 0 0%	B1V= 0 0%	B8= 0 0%	B8V= 0 0%	D2V= 0 0%
	D1= 0 0%	D1V= 0 0%	D2= 0 0%	D2V= 0 0%	
	SG= 0 0%	SGV= 0 0%	C3= 0 0%		
Total Units= 4		Total Vacant= 0 0%			
2006	A1= 0 0%	A1C= 0 0%	A1D= 0 0%	A1S= 0 0%	A1V= 0 0%
	A2= 1 25%	A2V= 0 0%	A3/4/5= 3 75%	A3/4/5V= 0 0%	B8V= 0 0%
	B1= 0 0%	B1V= 0 0%	B8= 0 0%	B8V= 0 0%	D2V= 0 0%
	D1= 0 0%	D1V= 0 0%	D2= 0 0%	D2V= 0 0%	
	SG= 0 0%	SGV= 0 0%	C3= 0 0%		
Total Units= 4		Total Vacant= 0 0%			
2008	A1= 0 0%	A1C= 0 0%	A1D= 0 0%	A1S= 0 0%	A1V= 0 0%
	A2= 1 25%	A2V= 0 0%	A3/4/5= 3 75%	A3/4/5V= 0 0%	B8V= 0 0%
	B1= 0 0%	B1V= 0 0%	B8= 0 0%	B8V= 0 0%	D2V= 0 0%
	D1= 0 0%	D1V= 0 0%	D2= 0 0%	D2V= 0 0%	
	SG= 0 0%	SGV= 0 0%	C3= 0 0%		
Total Units= 4		Total Vacant= 0 0%			
2010	A1= 0 0%	A1C= 0 0%	A1D= 0 0%	A1S= 0 0%	A1V= 0 0%
	A2= 1 25%	A2V= 0 0%	A3/4/5= 3 75%	A3/4/5V= 0 0%	B8V= 0 0%
	B1= 0 0%	B1V= 0 0%	B8= 0 0%	B8V= 0 0%	D2V= 0 0%
	D1= 0 0%	D1V= 0 0%	D2= 0 0%	D2V= 0 0%	
	SG= 0 0%	SGV= 0 0%	C3= 0 0%		
Total Units= 4		Total Vacant= 0 0%			
2012	A1= 0 0%	A1C= 0 0%	A1D= 0 0%	A1S= 0 0%	A1V= 0 0%
	A2= 1 25%	A2V= 0 0%	A3/4/5= 3 75%	A3/4/5V= 0 0%	B8V= 0 0%
	B1= 0 0%	B1V= 0 0%	B8= 0 0%	B8V= 0 0%	D2V= 0 0%
	D1= 0 0%	D1V= 0 0%	D2= 0 0%	D2V= 0 0%	
	SG= 0 0%	SGV= 0 0%	C3= 0 0%		
Total Units= 4		Total Vacant= 0 0%			
2014	A1= 0 0%	A1C= 0 0%	A1D= 0 0%	A1S= 0 0%	A1V= 0 0%
	A2= 1 25%	A2V= 0 0%	A3/4/5= 3 75%	A3/4/5V= 0 0%	B8V= 0 0%
	B1= 0 0%	B1V= 0 0%	B8= 0 0%	B8V= 0 0%	D2V= 0 0%
	D1= 0 0%	D1V= 0 0%	D2= 0 0%	D2V= 0 0%	
	SG= 0 0%	SGV= 0 0%	C3= 0 0%		
Total Units= 4		Total Vacant= 0 0%			
2016	A1= 0 0%	A1C= 0 0%	A1D= 0 0%	A1S= 0 0%	A1V= 0 0%
	A2= 1 25%	A2V= 0 0%	A3/4/5= 3 75%	A3/4/5V= 0 0%	B8V= 0 0%
	B1= 0 0%	B1V= 0 0%	B8= 0 0%	B8V= 0 0%	D2V= 0 0%
	D1= 0 0%	D1V= 0 0%	D2= 0 0%	D2V= 0 0%	
	SG= 0 0%	SGV= 0 0%	C3= 0 0%		
Total Units= 4		Total Vacant= 0 0%			
2018	A1= 0 0%	A1C= 0 0%	A1D= 0 0%	A1S= 0 0%	A1V= 0 0%
	A2= 1 25%	A2V= 0 0%	A3/4/5= 3 75%	A3/4/5V= 0 0%	B8V= 0 0%
	B1= 0 0%	B1V= 0 0%	B8= 0 0%	B8V= 0 0%	D2V= 0 0%
	D1= 0 0%	D1V= 0 0%	D2= 0 0%	D2V= 0 0%	
	SG= 0 0%	SGV= 0 0%	C3= 0 0%	UC/UR= 0	
Total Units= 4		Total Vacant= 0 0%			

All percentages are of the total number of units.

503-511 Battersea Park Road

			Flspace m ²	2004	2006	2008	2010	2012	2014	2016	2018
503	The Latchmere	Public House/Theatre	270	A3	A4	A4	A4	A4	A4	A4	A4
	The Latchmere Theatre										
505	Themis Fish and Kebabs	Fast Food & Take Away	100	A3	A5	A5	A5	A5	A5	A5	A5
507-509	Coral	Betting Shop	130	A2	A2	A2	A2	A2	A2	A2	A2
511	L'Anti Pasto	Restaurant	100	A3	A3	A3	A3	A3	A3	A3	A3
				4	4	4	4	4	4	4	4

513-527 Battersea Park Road

2004	A1= 3 60%	A1C= 0 0%	A1D= 3 60%	A1S= 0 0%	A1V= 0 0%
		A2= 0 0%	A2V= 0 0%	A3= 2 40%	A3V= 0 0%
		B1= 0 0%	B1V= 0 0%	B8= 0 0%	B8V= 0 0%
		D1= 0 0%	D1V= 0 0%	D2= 0 0%	D2V= 0 0%
		SG= 0 0%	SGV= 0 0%	C3= 0 0%	
Total Units= 5		Total Vacant= 0 0%			
2006	A1= 2 50%	A1C= 0 0%	A1D= 2 50%	A1S= 0 0%	A1V= 0 0%
		A2= 0 0%	A2V= 0 0%	A3/4/5= 2 50%	A3/4/5V= 0 0%
		B1= 0 0%	B1V= 0 0%	B8= 0 0%	B8V= 0 0%
		D1= 0 0%	D1V= 0 0%	D2= 0 0%	D2V= 0 0%
		SG= 0 0%	SGV= 0 0%	C3= 0 0%	
Total Units= 4		Total Vacant= 0 0%			
2008	A1= 2 50%	A1C= 0 0%	A1D= 2 50%	A1S= 0 0%	A1V= 0 0%
		A2= 0 0%	A2V= 0 0%	A3/4/5= 2 50%	A3/4/5V= 0 0%
		B1= 0 0%	B1V= 0 0%	B8= 0 0%	B8V= 0 0%
		D1= 0 0%	D1V= 0 0%	D2= 0 0%	D2V= 0 0%
		SG= 0 0%	SGV= 0 0%	C3= 0 0%	
Total Units= 4		Total Vacant= 0 0%			
2010	A1= 2 50%	A1C= 0 0%	A1D= 2 50%	A1S= 0 0%	A1V= 0 0%
		A2= 0 0%	A2V= 0 0%	A3/4/5= 2 50%	A3/4/5V= 0 0%
		B1= 0 0%	B1V= 0 0%	B8= 0 0%	B8V= 0 0%
		D1= 0 0%	D1V= 0 0%	D2= 0 0%	D2V= 0 0%
		SG= 0 0%	SGV= 0 0%	C3= 0 0%	
Total Units= 4		Total Vacant= 0 0%			
2012	A1= 2 50%	A1C= 0 0%	A1D= 2 50%	A1S= 0 0%	A1V= 0 0%
		A2= 0 0%	A2V= 0 0%	A3/4/5= 2 50%	A3/4/5V= 0 0%
		B1= 0 0%	B1V= 0 0%	B8= 0 0%	B8V= 0 0%
		D1= 0 0%	D1V= 0 0%	D2= 0 0%	D2V= 0 0%
		SG= 0 0%	SGV= 0 0%	C3= 0 0%	
Total Units= 4		Total Vacant= 0 0%			
2014	A1= 1 20%	A1C= 0 0%	A1D= 1 20%	A1S= 0 0%	A1V= 0 0%
		A2= 1 20%	A2V= 0 0%	A3/4/5= 2 40%	A3/4/5V= 0 0%
		B1= 1 20%	B1V= 0 0%	B8= 0 0%	B8V= 0 0%
		D1= 0 0%	D1V= 0 0%	D2= 0 0%	D2V= 0 0%
		SG= 0 0%	SGV= 0 0%	C3= 0 0%	
Total Units= 5		Total Vacant= 0 0%			
2016	A1= 1 20%	A1C= 0 0%	A1D= 0 0%	A1S= 0 0%	A1V= 1 20%
		A2= 1 20%	A2V= 0 0%	A3/4/5= 1 20%	A3/4/5V= 1 20%
		B1= 1 20%	B1V= 0 0%	B8= 0 0%	B8V= 0 0%
		D1= 0 0%	D1V= 0 0%	D2= 0 0%	D2V= 0 0%
		SG= 0 0%	SGV= 0 0%	C3= 0 0%	
Total Units= 5		Total Vacant= 2 40%			
2018	A1= 2 40%	A1C= 1 20%	A1D= 0 0%	A1S= 1 20%	A1V= 0 0%
		A2= 0 0%	A2V= 0 0%	A3/4/5= 2 40%	A3/4/5V= 0 0%
		B1= 1 20%	B1V= 0 0%	B8= 0 0%	B8V= 0 0%
		D1= 0 0%	D1V= 0 0%	D2= 0 0%	D2V= 0 0%
		SG= 0 0%	SGV= 0 0%	C3= 0 0%	UC/UR= 0
Total Units= 5		Total Vacant= 0 0%			

All percentages are of the total number of units.

513-527 Battersea Park Road

			Flspace m ²	2004	2006	2008	2010	2012	2014	2016	2018
513	Borough Wines and Beers	Off Licence	140	A1D	A1D	A1D	A1D	A1D	A1D	A1V	A1C
515	Battersea Tandoori	Restaurant	120	A3	A3	A3	A3	A3	A3	A3	A3
517-519	Cartel	Restaurant	230	A3	A3	A3	A3	A3	A3	A3V	A3
521-525	Chesney's Architectural	Architectural Practice	230	A1D	A1D	A1D	A1D	A1D	B1	B1	B1
527	Ramey Barber	Barber	95	A1D					A2	A2	A1S

Subdivision of 527 from 521-527 was recorded in 2014.

567-573A Battersea Park Road & 2 Abercrombie Street

2004	A1= 2 33%	A1C= 2 33%	A1D= 0 0%	A1S= 0 0%	A1V= 0 0%
		A2= 1 17%	A2V= 0 0%	A3= 2 33%	A3V= 0 0%
		B1= 1 17%	B1V= 0 0%	B8= 0 0%	B8V= 0 0%
		D1= 0 0%	D1V= 0 0%	D2= 0 0%	D2V= 0 0%
		SG= 0 0%	SGV= 0 0%	C3= 0 0%	
Total Units= 6		Total Vacant= 0 0%			
2006	A1= 3 50%	A1C= 3 50%	A1D= 0 0%	A1S= 0 0%	A1V= 0 0%
		A2= 0 0%	A2V= 0 0%	A3/4/5= 2 33%	A3/4/5V= 0 0%
		B1= 1 17%	B1V= 0 0%	B8= 0 0%	B8V= 0 0%
		D1= 0 0%	D1V= 0 0%	D2= 0 0%	D2V= 0 0%
		SG= 0 0%	SGV= 0 0%	C3= 0 0%	
Total Units= 6		Total Vacant= 0 0%			
2008	A1= 3 50%	A1C= 3 50%	A1D= 0 0%	A1S= 0 0%	A1V= 0 0%
		A2= 0 0%	A2V= 0 0%	A3/4/5= 1 17%	A3/4/5V= 1 17%
		B1= 1 17%	B1V= 0 0%	B8= 0 0%	B8V= 0 0%
		D1= 0 0%	D1V= 0 0%	D2= 0 0%	D2V= 0 0%
		SG= 0 0%	SGV= 0 0%	C3= 0 0%	
Total Units= 6		Total Vacant= 1 17%			
2010	A1= 3 50%	A1C= 3 50%	A1D= 0 0%	A1S= 0 0%	A1V= 0 0%
		A2= 0 0%	A2V= 0 0%	A3/4/5= 1 17%	A3/4/5V= 1 17%
		B1= 0 0%	B1V= 0 0%	B8= 0 0%	B8V= 0 0%
		D1= 0 0%	D1V= 0 0%	D2= 0 0%	D2V= 0 0%
		SG= 0 0%	SGV= 0 0%	C3= 1 17%	
Total Units= 6		Total Vacant= 1 17%			
2012	A1= 3 50%	A1C= 1 17%	A1D= 0 0%	A1S= 1 17%	A1V= 1 17%
		A2= 0 0%	A2V= 0 0%	A3/4/5= 1 17%	A3/4/5V= 1 17%
		B1= 0 0%	B1V= 0 0%	B8= 0 0%	B8V= 0 0%
		D1= 0 0%	D1V= 0 0%	D2= 0 0%	D2V= 0 0%
		SG= 0 0%	SGV= 0 0%	C3= 1 17%	
Total Units= 6		Total Vacant= 2 33%			
2014	A1= 3 60%	A1C= 1 20%	A1D= 0 0%	A1S= 1 20%	A1V= 1 20%
		A2= 1 20%	A2V= 0 0%	A3/4/5= 0 0%	A3/4/5V= 0 0%
		B1= 0 0%	B1V= 0 0%	B8= 0 0%	B8V= 0 0%
		D1= 0 0%	D1V= 0 0%	D2= 0 0%	D2V= 0 0%
		SG= 0 0%	SGV= 0 0%	C3= 1 20%	
Total Units= 5		Total Vacant= 1 20%			
2016	A1= 3 50%	A1C= 1 17%	A1D= 0 0%	A1S= 2 33%	A1V= 0 0%
		A2= 0 0%	A2V= 0 0%	A3/4/5= 1 17%	A3/4/5V= 0 0%
		B1= 0 0%	B1V= 0 0%	B8= 0 0%	B8V= 0 0%
		D1= 0 0%	D1V= 0 0%	D2= 0 0%	D2V= 0 0%
		SG= 1 17%	SGV= 0 0%	C3= 1 17%	
Total Units= 6		Total Vacant= 0 0%			
2018	A1= 3 50%	A1C= 2 33%	A1D= 0 0%	A1S= 1 17%	A1V= 0 0%
		A2= 0 0%	A2V= 0 0%	A3/4/5= 1 17%	A3/4/5V= 0 0%
		B1= 0 0%	B1V= 0 0%	B8= 0 0%	B8V= 0 0%
		D1= 0 0%	D1V= 0 0%	D2= 0 0%	D2V= 0 0%
		SG= 1 17%	SGV= 0 0%	C3= 1 17%	UC/UR= 0
Total Units= 6		Total Vacant= 0 0%			

All percentages are of the total number of units.

567-573A Battersea Park Road & 2 Abercrombie Street

			Flspace m ²	2004	2006	2008	2010	2012	2014	2016	2018
Battersea Park Road:											
567	Aneugene	Beauty Clinic	80	A3	A3	A3V	A3V	A3	A2	SG	SG
569	Battersea Park Barber	Barber	70	A2	A1C	A1C	A1C	A1S	A1S	A1S	A1S
571	Pariba	Delicatessen	60	A1C	A1C	A1C	A1C	A1V	A1V	A1C	A1C
573	Flour to the People	Restaurant	55	A3	B1	A3	A3	A3V	-	A3	A3
573A	Residential	Residential	-	B1	B1	C3	C3	C3	C3	C3	C3
Abercrombie Street:											
2	Battersea Local	Newsagent/Off Licence	70	A1C	A1C	A1C	A1C	A1C	A1C	A1C	A1C
				6	6	6	6	6	5	6	6

Unit 573 was under construction in 2014.

After the completion of the construction, unit 573A had been extended and renumbered as 573B at the time of the 2016 Survey.

242-244 Battersea Bridge Road

2004	A1= 1 50%	A1C= 0 0%	A1D= 0 0%	A1S= 1 50%	A1V= 0 0%
	A2= 1 50%	A2V= 0 0%	A3= 0 0%	A3V= 0 0%	A3/4/5V= 0 0%
	B1= 0 0%	B1V= 0 0%	B8= 0 0%	B8V= 0 0%	B8/9V= 0 0%
	D1= 0 0%	D1V= 0 0%	D2= 0 0%	D2V= 0 0%	D2/3V= 0 0%
	SG= 0 0%	SGV= 0 0%	C3= 0 0%		
Total Units= 2		Total Vacant= 0 0%			
2006	A1= 1 50%	A1C= 0 0%	A1D= 0 0%	A1S= 1 50%	A1V= 0 0%
	A2= 1 50%	A2V= 0 0%	A3/4/5= 0 0%	A3/4/5V= 0 0%	A3/4/5/6V= 0 0%
	B1= 0 0%	B1V= 0 0%	B8= 0 0%	B8V= 0 0%	B8/9V= 0 0%
	D1= 0 0%	D1V= 0 0%	D2= 0 0%	D2V= 0 0%	D2/3V= 0 0%
	SG= 0 0%	SGV= 0 0%	C3= 0 0%		
Total Units= 2		Total Vacant= 0 0%			
2008	A1= 1 50%	A1C= 0 0%	A1D= 0 0%	A1S= 1 50%	A1V= 0 0%
	A2= 1 50%	A2V= 0 0%	A3/4/5= 0 0%	A3/4/5V= 0 0%	A3/4/5/6V= 0 0%
	B1= 0 0%	B1V= 0 0%	B8= 0 0%	B8V= 0 0%	B8/9V= 0 0%
	D1= 0 0%	D1V= 0 0%	D2= 0 0%	D2V= 0 0%	D2/3V= 0 0%
	SG= 0 0%	SGV= 0 0%	C3= 0 0%		
Total Units= 2		Total Vacant= 0 0%			
2010	A1= 1 50%	A1C= 0 0%	A1D= 0 0%	A1S= 1 50%	A1V= 0 0%
	A2= 1 50%	A2V= 0 0%	A3/4/5= 0 0%	A3/4/5V= 0 0%	A3/4/5/6V= 0 0%
	B1= 0 0%	B1V= 0 0%	B8= 0 0%	B8V= 0 0%	B8/9V= 0 0%
	D1= 0 0%	D1V= 0 0%	D2= 0 0%	D2V= 0 0%	D2/3V= 0 0%
	SG= 0 0%	SGV= 0 0%	C3= 0 0%		
Total Units= 2		Total Vacant= 0 0%			
2012	A1= 1 50%	A1C= 0 0%	A1D= 0 0%	A1S= 1 50%	A1V= 0 0%
	A2= 1 50%	A2V= 0 0%	A3/4/5= 0 0%	A3/4/5V= 0 0%	A3/4/5/6V= 0 0%
	B1= 0 0%	B1V= 0 0%	B8= 0 0%	B8V= 0 0%	B8/9V= 0 0%
	D1= 0 0%	D1V= 0 0%	D2= 0 0%	D2V= 0 0%	D2/3V= 0 0%
	SG= 0 0%	SGV= 0 0%	C3= 0 0%		
Total Units= 2		Total Vacant= 0 0%			
2014	A1= 0 0%	A1C= 0 0%	A1D= 0 0%	A1S= 0 0%	A1V= 0 0%
	A2= 2 67%	A2V= 0 0%	A3/4/5= 0 0%	A3/4/5V= 0 0%	A3/4/5/6V= 0 0%
	B1= 1 33%	B1V= 0 0%	B8= 0 0%	B8V= 0 0%	B8/9V= 0 0%
	D1= 0 0%	D1V= 0 0%	D2= 0 0%	D2V= 0 0%	D2/3V= 0 0%
	SG= 0 0%	SGV= 0 0%	C3= 0 0%		
Total Units= 3		Total Vacant= 0 0			
2016	A1= 0 0%	A1C= 0 0%	A1D= 0 0%	A1S= 0 0%	A1V= 0 0%
	A2= 2 67%	A2V= 0 0%	A3/4/5= 0 0%	A3/4/5V= 0 0%	A3/4/5/6V= 0 0%
	B1= 1 33%	B1V= 0 0%	B8= 0 0%	B8V= 0 0%	B8/9V= 0 0%
	D1= 0 0%	D1V= 0 0%	D2= 0 0%	D2V= 0 0%	D2/3V= 0 0%
	SG= 0 0%	SGV= 0 0%	C3= 0 0%		
Total Units= 3		Total Vacant= 0 0			
2018	A1= 0 0%	A1C= 0 0%	A1D= 0 0%	A1S= 0 0%	A1V= 0 0%
	A2= 2 67%	A2V= 0 0%	A3/4/5= 0 0%	A3/4/5V= 0 0%	A3/4/5/6V= 0 0%
	B1= 0 0%	B1V= 0 0%	B8= 0 0%	B8V= 0 0%	B8/9V= 0 0%
	D1= 0 0%	D1V= 0 0%	D2= 0 0%	D2V= 0 0%	D2/3V= 0 0%
	SG= 0 0%	SGV= 0 0%	C3= 1 33%	UC/UR= 0	
Total Units= 3		Total Vacant= 0 0%			

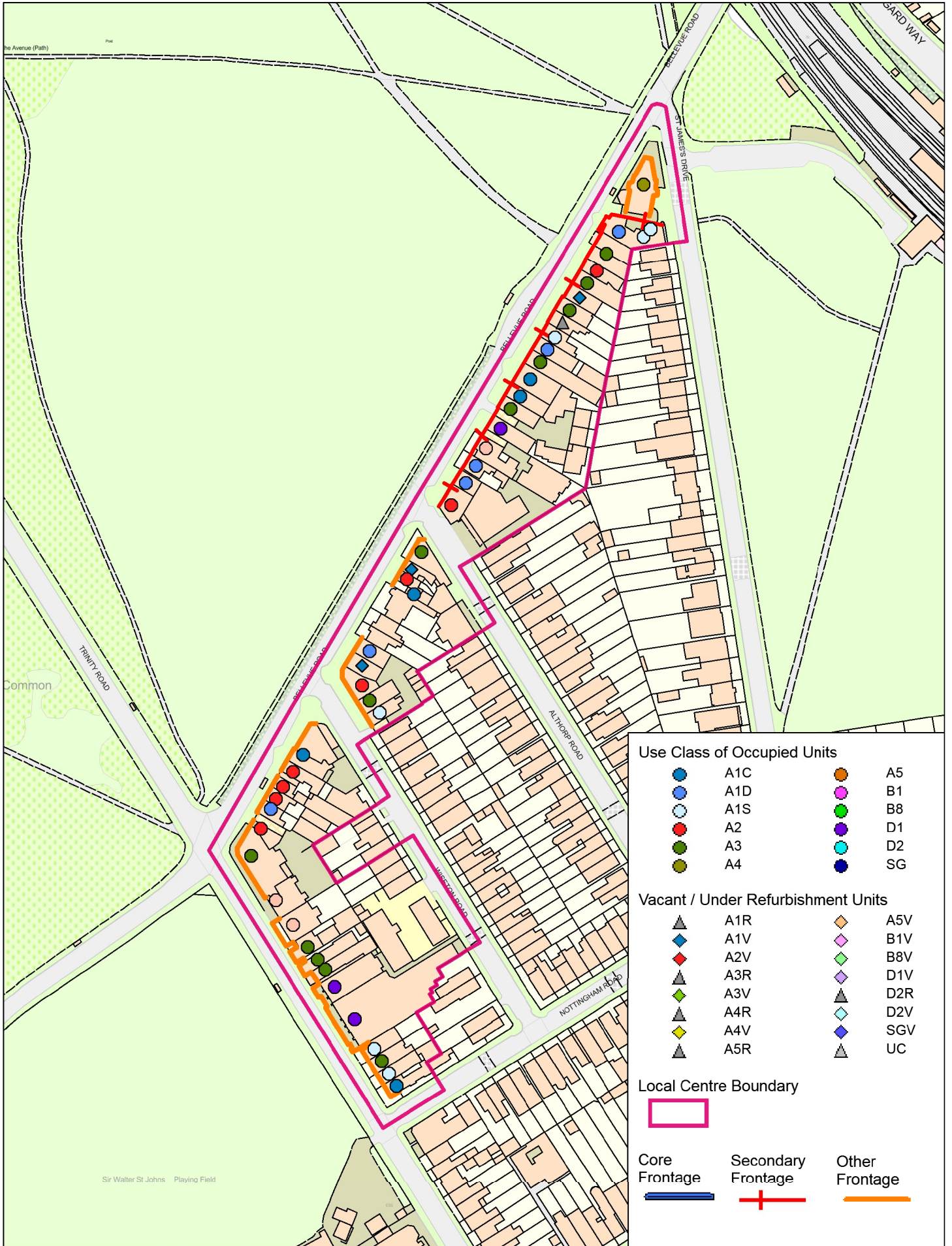
All percentages are of the total number of units.

242-244 Battersea Bridge Road

			Flspace m ²	2004	2006	2008	2010	2012	2014	2016	2018
242	Aspire	Estate Agent	50	A2	A2	A2	A2	A2	A2	A2	A2
242B	Kinleigh Folkard and Hayward	Estate Agent	75						A2	A2	A2
244	Residential	Residential	50	A1S	A1S	A1S	A1S	A1S	B1	B1	C3
				2	2	2	2	2	3	3	3

Subdivision of No. 242b from 242 was recorded in 2014.

Bellevue Road Local Centre



Use Class of Occupied Units

	A1C		A5
	A1D		B1
	A1S		B8
	A2		D1
	A3		D2
	A4		SG

Vacant / Under Refurbishment Units

	A1R		A5V
	A1V		B1V
	A2V		B8V
	A3R		D1V
	A3V		D2R
	A4R		D2V
	A4V		SGV
	A5R		UC

Local Centre Boundary

Core Frontage **Secondary Frontage** **Other Frontage**



This map is reproduced from Ordnance Survey material with the permission of Ordnance Survey on behalf of the Controller of Her Majesty's Stationary Office, © Crown Copyright. Unauthorised reproduction infringes Crown copyright and may lead to prosecution or civil proceedings. Wandsworth Council LA 100019270 2019

Survey Date: August 2018
Scale: 1:2000



Bellevue Road Local Centre: List of Addresses

Protected Secondary Shopping Frontages: 1-19 Bellevue Road and Bennet Court

Other Shopping Frontages: The Hope Public House, Bellevue Road
20-22A Bellevue Road and 1-5 Bellevue Parade
27-34 Bellevue Road
202-224 Trinity Road & 35 Bellevue Parade

Bellevue Road**Units by Use Class****Units in all Retail Frontages**

2004	A1= 22 45%	A1C= 7 14%	A1D= 10 20%	A1S= 4 8%	A1V= 1 2%
	A2= 8 16%	A2V= 0 0%	A3= 10 20%	A3V= 1 2%	
	B1= 0 0%	B1V= 0 0%	B8= 0 0%	B8V= 0 0%	
	D1= 3 6%	D1V= 0 0%	D2= 0 0%	D2V= 0 0%	
	SG= 0 0%	SGV= 0 0%	C3= 5 10%		0
Total Units= 49		Total Vacant= 2 4%			
2006	A1= 21 42%	A1C= 6 12%	A1D= 11 22%	A1S= 4 8%	A1V= 0 0%
	A2= 8 16%	A2V= 1 2%	A3/4/5= 11 22%	A3/4/5V= 1 2%	
	B1= 0 0%	B1V= 0 0%	B8= 0 0%	B8V= 0 0%	
	D1= 2 4%	D1V= 1 2%	D2= 0 0%	D2V= 0 0%	
	SG= 0 0%	SGV= 0 0%	C3= 5 10%		0
Total Units= 50		Total Vacant= 3 6%			
2008	A1= 21 42%	A1C= 5 10%	A1D= 12 24%	A1S= 4 8%	A1V= 0 0%
	A2= 8 16%	A2V= 0 0%	A3/4/5= 13 26%	A3/4/5V= 1 2%	
	B1= 0 0%	B1V= 0 0%	B8= 0 0%	B8V= 0 0%	
	D1= 2 4%	D1V= 0 0%	D2= 0 0%	D2V= 0 0%	
	SG= 0 0%	SGV= 0 0%	C3= 5 10%		0
Total Units= 50		Total Vacant= 1 2%			
2010	A1= 20 39%	A1C= 7 14%	A1D= 9 18%	A1S= 4 8%	A1V= 0 0%
	A2= 8 16%	A2V= 1 2%	A3/4/5= 14 27%	A3/4/5V= 1 2%	
	B1= 0 0%	B1V= 0 0%	B8= 0 0%	B8V= 0 0%	
	D1= 2 4%	D1V= 0 0%	D2= 0 0%	D2V= 0 0%	
	SG= 0 0%	SGV= 0 0%	C3= 5 10%		0
Total Units= 51		Total Vacant= 2 4%			
2012	A1= 22 45%	A1C= 8 16%	A1D= 9 18%	A1S= 4 8%	A1V= 1 2%
	A2= 7 14%	A2V= 1 2%	A3/4/5= 9 18%	A3/4/5V= 3 6%	
	B1= 0 0%	B1V= 0 0%	B8= 0 0%	B8V= 0 0%	
	D1= 2 4%	D1V= 0 0%	D2= 0 0%	D2V= 0 0%	
	SG= 0 0%	SGV= 0 0%	C3= 5 10%		0
Total Units= 49		Total Vacant= 5 10%			
2014	A1= 21 45%	A1C= 7 15%	A1D= 8 17%	A1S= 4 9%	A1V= 2 4%
	A2= 9 19%	A2V= 0 0%	A3/4/5= 9 19%	A3/4/5V= 1 2%	
	B1= 0 0%	B1V= 0 0%	B8= 0 0%	B8V= 0 0%	
	D1= 3 6%	D1V= 0 0%	D2= 0 0%	D2V= 0 0%	
	SG= 0 0%	SGV= 0 0%	C3= 4 9%		0
Total Units= 47		Total Vacant= 3 6%			
2016	A1= 21 44%	A1C= 6 13%	A1D= 7 15%	A1S= 7 15%	A1V= 1 2%
	A2= 8 17%	A2V= 0 0%	A3/4/5= 13 27%	A3/4/5V= 0 0%	
	B1= 1 2%	B1V= 0 0%	B8= 0 0%	B8V= 0 0%	
	D1= 3 6%	D1V= 0 0%	D2= 0 0%	D2V= 0 0%	
	SG= 0 0%	SGV= 0 0%	C3= 2 4%		0
Total Units= 48		Total Vacant= 1 2%			
2018	A1= 20 42%	A1C= 5 10%	A1D= 6 13%	A1S= 6 13%	A1V= 3 6%
	A2= 8 17%	A2V= 0 0%	A3/4/5= 13 27%	A3/4/5V= 0 0%	
	B1= 0 0%	B1V= 0 0%	B8= 0 0%	B8V= 0 0%	
	D1= 3 6%	D1V= 0 0%	D2= 0 0%	D2V= 0 0%	
	SG= 0 0%	SGV= 0 0%	C3= 3 6%	UC/UR= 1 2%	
Total Units= 48		Total Vacant= 4 8%			

All percentages are of the total number of units.

Total Units in the Protected Secondary Shopping Frontages

2004	A1= 13 65%	A1C= 3 15%	A1D= 8 40%	A1S= 1 5%	A1V= 1 5%
	A2= 3 15%	A2V= 0 0%	A3= 3 15%	A3V= 0 0%	A3/4/5V= 0 0%
	B1= 0 0%	B1V= 0 0%	B8= 0 0%	B8V= 0 0%	B8/9V= 0 0%
	D1= 0 0%	D1V= 0 0%	D2= 0 0%	D2V= 0 0%	D2/3V= 0 0%
	SG= 0 0%	SGV= 0 0%	C3= 1 5%	C3V= 0 0%	C3/4V= 0 0%
Total Units= 20		Total Vacant= 1 5%			
2006	A1= 13 62%	A1C= 2 10%	A1D= 9 43%	A1S= 2 10%	A1V= 0 0%
	A2= 3 14%	A2V= 0 0%	A3/4/5= 3 14%	A3/4/5V= 1 5%	A3/4/5/6V= 0 0%
	B1= 0 0%	B1V= 0 0%	B8= 0 0%	B8V= 0 0%	B8/9V= 0 0%
	D1= 0 0%	D1V= 0 0%	D2= 0 0%	D2V= 0 0%	D2/3V= 0 0%
	SG= 0 0%	SGV= 0 0%	C3= 1 5%	C3V= 0 0%	C3/4V= 0 0%
Total Units= 21		Total Vacant= 1 5%			
2008	A1= 12 57%	A1C= 2 10%	A1D= 8 38%	A1S= 2 10%	A1V= 0 0%
	A2= 3 14%	A2V= 0 0%	A3/4/5= 4 19%	A3/4/5V= 1 5%	A3/4/5/6V= 0 0%
	B1= 0 0%	B1V= 0 0%	B8= 0 0%	B8V= 0 0%	B8/9V= 0 0%
	D1= 0 0%	D1V= 0 0%	D2= 0 0%	D2V= 0 0%	D2/3V= 0 0%
	SG= 0 0%	SGV= 0 0%	C3= 1 5%	C3V= 0 0%	C3/4V= 0 0%
Total Units= 21		Total Vacant= 1 5%			
2010	A1= 11 52%	A1C= 3 14%	A1D= 6 29%	A1S= 2 10%	A1V= 0 0%
	A2= 3 14%	A2V= 0 0%	A3/4/5= 5 24%	A3/4/5V= 1 5%	A3/4/5/6V= 0 0%
	B1= 0 0%	B1V= 0 0%	B8= 0 0%	B8V= 0 0%	B8/9V= 0 0%
	D1= 0 0%	D1V= 0 0%	D2= 0 0%	D2V= 0 0%	D2/3V= 0 0%
	SG= 0 0%	SGV= 0 0%	C3= 1 5%	C3V= 0 0%	C3/4V= 0 0%
Total Units= 21		Total Vacant= 1 5%			
2012	A1= 11 55%	A1C= 3 15%	A1D= 5 25%	A1S= 2 10%	A1V= 1 5%
	A2= 3 15%	A2V= 0 0%	A3/4/5= 3 15%	A3/4/5V= 2 10%	A3/4/5/6V= 0 0%
	B1= 0 0%	B1V= 0 0%	B8= 0 0%	B8V= 0 0%	B8/9V= 0 0%
	D1= 0 0%	D1V= 0 0%	D2= 0 0%	D2V= 0 0%	D2/3V= 0 0%
	SG= 0 0%	SGV= 0 0%	C3= 1 5%	C3V= 0 0%	C3/4V= 0 0%
Total Units= 20		Total Vacant= 3 15%			
2014	A1= 10 50%	A1C= 2 10%	A1D= 4 20%	A1S= 2 10%	A1V= 2 10%
	A2= 3 15%	A2V= 0 0%	A3/4/5= 5 25%	A3/4/5V= 0 0%	A3/4/5/6V= 0 0%
	B1= 0 0%	B1V= 0 0%	B8= 0 0%	B8V= 0 0%	B8/9V= 0 0%
	D1= 1 5%	D1V= 0 0%	D2= 0 0%	D2V= 0 0%	D2/3V= 0 0%
	SG= 0 0%	SGV= 0 0%	C3= 1 5%	C3V= 0 0%	C3/4V= 0 0%
Total Units= 20		Total Vacant= 2 10%			
2016	A1= 11 55%	A1C= 2 10%	A1D= 5 25%	A1S= 4 20%	A1V= 0 0%
	A2= 2 10%	A2V= 0 0%	A3/4/5= 5 25%	A3/4/5V= 0 0%	A3/4/5/6V= 0 0%
	B1= 0 0%	B1V= 0 0%	B8= 0 0%	B8V= 0 0%	B8/9V= 0 0%
	D1= 1 5%	D1V= 0 0%	D2= 0 0%	D2V= 0 0%	D2/3V= 0 0%
	SG= 0 0%	SGV= 0 0%	C3= 1 5%	C3V= 0 0%	C3/4V= 0 0%
Total Units= 20		Total Vacant= 0 0%			
2016	A1= 10 50%	A1C= 2 10%	A1D= 4 20%	A1S= 3 15%	A1V= 1 5%
	A2= 2 10%	A2V= 0 0%	A3/4/5= 5 25%	A3/4/5V= 0 0%	A3/4/5/6V= 0 0%
	B1= 0 0%	B1V= 0 0%	B8= 0 0%	B8V= 0 0%	B8/9V= 0 0%
	D1= 1 5%	D1V= 0 0%	D2= 0 0%	D2V= 0 0%	D2/3V= 0 0%
	SG= 0 0%	SGV= 0 0%	C3= 1 5%	C3V= 0 0%	C3/4V= 0 0%
Total Units= 20		Total Vacant= 2 10%			

All percentages are of the total number of units.

This frontage was de-designated from Core Shopping Frontage to Secondary Shopping Frontage in 2014

Total Units in the Other Shopping Frontages

2004	A1= 9 31%	A1C= 4 14%	A1D= 2 7%	A1S= 3 10%	A1V= 0 0%
	A2= 5 17%	A2V= 0 0%	A3= 7 24%	A3V= 1 3%	B8V= 0 0%
	B1= 0 0%	B1V= 0 0%	B8= 0 0%	D2V= 0 0%	
	D1= 3 10%	D1V= 0 0%	D2= 0 0%		
	SG= 0 0%	SGV= 0 0%	C3= 4 14%		
Total Units= 29		Total Vacant= 1 3%			
2006	A1= 8 28%	A1C= 4 14%	A1D= 2 7%	A1S= 2 7%	A1V= 0 0%
	A2= 5 17%	A2V= 1 3%	A3/4/5= 8 28%	A3/4/5V= 0 0%	B8V= 0 0%
	B1= 0 0%	B1V= 0 0%	B8= 0 0%	D2V= 0 0%	
	D1= 2 7%	D1V= 1 3%	D2= 0 0%		
	SG= 0 0%	SGV= 0 0%	C3= 4 14%		
Total Units= 29		Total Vacant= 2 7%			
2008	A1= 9 31%	A1C= 3 10%	A1D= 4 14%	A1S= 2 7%	A1V= 0 0%
	A2= 5 17%	A2V= 0 0%	A3/4/5= 9 31%	A3/4/5V= 0 0%	B8V= 0 0%
	B1= 0 0%	B1V= 0 0%	B8= 0 0%	D2V= 0 0%	
	D1= 2 7%	D1V= 0 0%	D2= 0 0%		
	SG= 0 0%	SGV= 0 0%	C3= 4 14%		
Total Units= 29		Total Vacant= 0 0%			
2010	A1= 9 30%	A1C= 4 13%	A1D= 3 10%	A1S= 2 7%	A1V= 0 0%
	A2= 5 17%	A2V= 1 3%	A3/4/5= 9 30%	A3/4/5V= 0 0%	B8V= 0 0%
	B1= 0 0%	B1V= 0 0%	B8= 0 0%	D2V= 0 0%	
	D1= 2 7%	D1V= 0 0%	D2= 0 0%		
	SG= 0 0%	SGV= 0 0%	C3= 4 13%		
Total Units= 30		Total Vacant= 1 3%			
2012	A1= 11 38%	A1C= 5 17%	A1D= 4 14%	A1S= 2 7%	A1V= 0 0%
	A2= 4 14%	A2V= 1 3%	A3/4/5= 6 21%	A3/4/5V= 1 3%	B8V= 0 0%
	B1= 0 0%	B1V= 0 0%	B8= 0 0%	D2V= 0 0%	
	D1= 2 7%	D1V= 0 0%	D2= 0 0%		
	SG= 0 0%	SGV= 0 0%	C3= 4 14%		
Total Units= 29		Total Vacant= 2 7%			
2014	A1= 11 41%	A1C= 5 19%	A1D= 4 15%	A1S= 2 7%	A1V= 0 0%
	A2= 6 22%	A2V= 0 0%	A3/4/5= 4 15%	A3/4/5V= 1 4%	B8V= 0 0%
	B1= 0 0%	B1V= 0 0%	B8= 0 0%	D2V= 0 0%	
	D1= 2 7%	D1V= 0 0%	D2= 0 0%		
	SG= 0 0%	SGV= 0 0%	C3= 3 11%		
Total Units= 27		Total Vacant= 1 4%			
2016	A1= 10 36%	A1C= 4 14%	A1D= 2 7%	A1S= 3 11%	A1V= 1 4%
	A2= 6 21%	A2V= 0 0%	A3/4/5= 8 29%	A3/4/5V= 0 0%	B8V= 0 0%
	B1= 1 4%	B1V= 0 0%	B8= 0 0%	D2V= 0 0%	
	D1= 2 7%	D1V= 0 0%	D2= 0 0%		
	SG= 0 0%	SGV= 0 0%	C3= 1 4%		
Total Units= 28		Total Vacant= 1 4%			
2018	A1= 10 36%	A1C= 3 11%	A1D= 2 7%	A1S= 3 11%	A1V= 2 7%
	A2= 6 21%	A2V= 0 0%	A3/4/5= 8 29%	A3/4/5V= 0 0%	B8V= 0 0%
	B1= 0 0%	B1V= 0 0%	B8= 0 0%	D2V= 0 0%	
	D1= 2 7%	D1V= 0 0%	D2= 0 0%		
	SG= 0 0%	SGV= 0 0%	C3= 2 7%		
Total Units= 28		Total Vacant= 2 7%			

All percentages are of the total number of units.

1-19 Bellevue Road & Bennet Court

2004	A1= 13 65%	A1C= 3 15%	A1D= 8 40%	A1S= 1 5%	A1V= 1 5%
	A2= 3 15%	A2V= 0 0%	A3= 3 15%	A3V= 0 0%	B8= 0 0%
	B1= 0 0%	B1V= 0 0%	B8= 0 0%	B8V= 0 0%	D2= 0 0%
	D1= 0 0%	D1V= 0 0%	D2= 0 0%	D2V= 0 0%	D2V= 0 0%
	SG= 0 0%	SGV= 0 0%	C3= 1 5%		
Total Units= 20		Total Vacant= 1 5%			
2006	A1= 13 62%	A1C= 2 10%	A1D= 9 43%	A1S= 2 10%	A1V= 0 0%
	A2= 3 14%	A2V= 0 0%	A3/4/5= 3 14%	A3/4/5V= 1 5%	B8= 0 0%
	B1= 0 0%	B1V= 0 0%	B8= 0 0%	B8V= 0 0%	D2= 0 0%
	D1= 0 0%	D1V= 0 0%	D2= 0 0%	D2V= 0 0%	D2V= 0 0%
	SG= 0 0%	SGV= 0 0%	C3= 1 5%		
Total Units= 21		Total Vacant= 1 5%			
2008	A1= 12 57%	A1C= 2 10%	A1D= 8 38%	A1S= 2 10%	A1V= 0 0%
	A2= 3 14%	A2V= 0 0%	A3/4/5= 4 19%	A3/4/5V= 1 5%	B8= 0 0%
	B1= 0 0%	B1V= 0 0%	B8= 0 0%	B8V= 0 0%	D2= 0 0%
	D1= 0 0%	D1V= 0 0%	D2= 0 0%	D2V= 0 0%	D2V= 0 0%
	SG= 0 0%	SGV= 0 0%	C3= 1 5%		
Total Units= 21		Total Vacant= 1 5%			
2010	A1= 11 52%	A1C= 3 14%	A1D= 6 29%	A1S= 2 10%	A1V= 0 0%
	A2= 3 14%	A2V= 0 0%	A3/4/5= 5 24%	A3/4/5V= 1 5%	B8= 0 0%
	B1= 0 0%	B1V= 0 0%	B8= 0 0%	B8V= 0 0%	D2= 0 0%
	D1= 0 0%	D1V= 0 0%	D2= 0 0%	D2V= 0 0%	D2V= 0 0%
	SG= 0 0%	SGV= 0 0%	C3= 1 5%		
Total Units= 21		Total Vacant= 1 5%			
2012	A1= 11 55%	A1C= 3 15%	A1D= 5 25%	A1S= 2 10%	A1V= 1 5%
	A2= 3 15%	A2V= 0 0%	A3/4/5= 3 15%	A3/4/5V= 2 10%	B8= 0 0%
	B1= 0 0%	B1V= 0 0%	B8= 0 0%	B8V= 0 0%	D2= 0 0%
	D1= 0 0%	D1V= 0 0%	D2= 0 0%	D2V= 0 0%	D2V= 0 0%
	SG= 0 0%	SGV= 0 0%	C3= 1 5%		
Total Units= 20		Total Vacant= 3 15%			
2014	A1= 10 50%	A1C= 2 10%	A1D= 4 20%	A1S= 2 10%	A1V= 2 10%
	A2= 3 15%	A2V= 0 0%	A3/4/5= 5 25%	A3/4/5V= 0 0%	B8= 0 0%
	B1= 0 0%	B1V= 0 0%	B8= 0 0%	B8V= 0 0%	D2= 0 0%
	D1= 1 5%	D1V= 0 0%	D2= 0 0%	D2V= 0 0%	D2V= 0 0%
	SG= 0 0%	SGV= 0 0%	C3= 1 5%		
Total Units= 20		Total Vacant= 2 10%			
2016	A1= 11 55%	A1C= 2 10%	A1D= 5 25%	A1S= 4 20%	A1V= 0 0%
	A2= 2 10%	A2V= 0 0%	A3/4/5= 5 25%	A3/4/5V= 0 0%	B8= 0 0%
	B1= 0 0%	B1V= 0 0%	B8= 0 0%	B8V= 0 0%	D2= 0 0%
	D1= 1 5%	D1V= 0 0%	D2= 0 0%	D2V= 0 0%	D2V= 0 0%
	SG= 0 0%	SGV= 0 0%	C3= 1 5%		
Total Units= 20		Total Vacant= 0 0%			
2018	A1= 10 50%	A1C= 2 10%	A1D= 4 20%	A1S= 3 15%	A1V= 1 5%
	A2= 2 10%	A2V= 0 0%	A3/4/5= 5 25%	A3/4/5V= 0 0%	B8= 0 0%
	B1= 0 0%	B1V= 0 0%	B8= 0 0%	B8V= 0 0%	D2= 0 0%
	D1= 1 5%	D1V= 0 0%	D2= 0 0%	D2V= 0 0%	D2V= 0 0%
	SG= 0 0%	SGV= 0 0%	C3= 1 5%	UC/UR= 1 5%	
Total Units= 20		Total Vacant= 2 10%			

All percentages are of the total number of units.

Total Units in the Protected Secondary Shopping Frontages**1-19 Bellevue Road & Bennet Court**

			Flspace m ²	2004	2006	2008	2010	2012	2014	2016	2018
Bennet Court:											
Unit 1-2	Jigsaw	Clothes Shop	140	-	A1D	A1D	A1D	A1D	A1D	A1D	A1D
Unit 3	Antony Laban Home	Hairdresser	30	A1D	A1S	A1S	A1S	A1S	A1S	A1S	A1S
Unit 4	Tranquillity	Cosmetics Shop	40							A1S	A1S
Bellevue Road:											
2-3	Chez Bruce	Restaurant	170	A3 A1C	A3 A3	A3 A3V	A3 A3V	A3	A3	A3	A3
4	James Pendleton	Estate Agent	60	A2	A2	A2	A2	A2	A2	A2	A2
5	Cafe Nero	Café	110	A1V	A1D	A1D	A1D	A1V	A3	A3	A3
6	Vacant A1	Vacant A1	60	A1D	A1D	A1D	A1D	A1D	A1V	A1S	A1V
7	Pizza Da Valter	Restaurant	90	A3	A3	A3	A3	A3	A3	A3	A3
8	Refurb	Refurb	70	A1D	A1D	A1D	A1D	A1D	A1V	A1D	A1R
9	Jo Partridge	Hair and Beauty Salon	80	A1S	A1S	A1S	A1S	A1S	A1S	A1S	A1S
10	Trinity Hospice	Charity Shop	80	A1D	A1D	A1D	A1C	A1C	A1D	A1D	A1D
11	The Good Earth	Restaurant	80	A3	A3V	A3	A3	A3V	A3	A3	A3
12	Rasons	Newsagent	160	A1C	A1C	A1C	A1C	A1C	A1C	A1C	A1C
13	Bellevue Pharmacy	Chemist	70	A1C	A1C	A1C	A1C	A1C	A1C	A1C	A1C
14	Prestige	Café	80	A1D	A1D	A1D	A3	A3	A3	A3	A3
15	The Smart Clinics Wandsworth	Dental Clinic	100	A1D	A1D	A3	A3	A3V	D1	D1	D1
16	Residential	Residential	150	C3	C3	C3	C3	C3	C3	C3	C3
17	Oliver Contemporary	Gallery/Studio	60	A1D	A1D	A1D	A1D	A1D	A1D	A1D	A1D
18	Katie & Jo	Ladies Wear & Accessories Shop	70	A1D	A1D	A1D	A1D	A1D	A1D	A1D	A1D
19 (19-19B)	Carter Jonas/Sullivan Thomas	Estate Agent	120	A2 A2	A2 A2	A2 A2	A2 A2	A2 A2	A2 A2	A2	A2
				20	21	21	21	20	20	20	20

Units 3 and 4 Bennet Court had been subdivided at the time of the 2016 Survey.

Units 19-19B Bellevue Road had been amalgamated at the time of the 2016 Survey.

The Hope Public House, Bellevue Road

2004	A1= 0 0%	A1C= 0 0%	A1D= 0 0%	A1S= 0 0%	A1V= 0 0%
	A2= 0 0%	A2V= 0 0%	A3= 1 100%	A3V= 0 0%	A3/4/5V= 0 0%
	B1= 0 0%	B1V= 0 0%	B8= 0 0%	B8V= 0 0%	B8/8V= 0 0%
	D1= 0 0%	D1V= 0 0%	D2= 0 0%	D2V= 0 0%	D2V= 0 0%
	SG= 0 0%	SGV= 0 0%	C3= 0 0%		
Total Units= 1		Total Vacant= 0 0%			
2006	A1= 0 0%	A1C= 0 0%	A1D= 0 0%	A1S= 0 0%	A1V= 0 0%
	A2= 0 0%	A2V= 0 0%	A3/4/5= 1 100%	A3/4/5V= 0 0%	A3/4/5V= 0 0%
	B1= 0 0%	B1V= 0 0%	B8= 0 0%	B8V= 0 0%	B8V= 0 0%
	D1= 0 0%	D1V= 0 0%	D2= 0 0%	D2V= 0 0%	D2V= 0 0%
	SG= 0 0%	SGV= 0 0%	C3= 0 0%		
Total Units= 1		Total Vacant= 0 0%			
2008	A1= 0 0%	A1C= 0 0%	A1D= 0 0%	A1S= 0 0%	A1V= 0 0%
	A2= 0 0%	A2V= 0 0%	A3/4/5= 1 100%	A3/4/5V= 0 0%	A3/4/5V= 0 0%
	B1= 0 0%	B1V= 0 0%	B8= 0 0%	B8V= 0 0%	B8V= 0 0%
	D1= 0 0%	D1V= 0 0%	D2= 0 0%	D2V= 0 0%	D2V= 0 0%
	SG= 0 0%	SGV= 0 0%	C3= 0 0%		
Total Units= 1		Total Vacant= 0 0%			
2010	A1= 0 0%	A1C= 0 0%	A1D= 0 0%	A1S= 0 0%	A1V= 0 0%
	A2= 0 0%	A2V= 0 0%	A3/4/5= 1 100%	A3/4/5V= 0 0%	A3/4/5V= 0 0%
	B1= 0 0%	B1V= 0 0%	B8= 0 0%	B8V= 0 0%	B8V= 0 0%
	D1= 0 0%	D1V= 0 0%	D2= 0 0%	D2V= 0 0%	D2V= 0 0%
	SG= 0 0%	SGV= 0 0%	C3= 0 0%		
Total Units= 1		Total Vacant= 0 0%			
2012	A1= 0 0%	A1C= 0 0%	A1D= 0 0%	A1S= 0 0%	A1V= 0 0%
	A2= 0 0%	A2V= 0 0%	A3/4/5= 1 100%	A3/4/5V= 0 0%	A3/4/5V= 0 0%
	B1= 0 0%	B1V= 0 0%	B8= 0 0%	B8V= 0 0%	B8V= 0 0%
	D1= 0 0%	D1V= 0 0%	D2= 0 0%	D2V= 0 0%	D2V= 0 0%
	SG= 0 0%	SGV= 0 0%	C3= 0 0%		
Total Units= 1		Total Vacant= 0 0%			
2014	A1= 0 0	A1C= 0 0%	A1D= 0 0%	A1S= 0 0%	A1V= 0 0%
	A2= 0 0%	A2V= 0 0%	A3/4/5= 1 100%	A3/4/5V= 0 0%	A3/4/5V= 0 0%
	B1= 0 0%	B1V= 0 0%	B8= 0 0%	B8V= 0 0%	B8V= 0 0%
	D1= 0 0%	D1V= 0 0%	D2= 0 0%	D2V= 0 0%	D2V= 0 0%
	SG= 0 0%	SGV= 0 0%	C3= 0 0%		
Total Units= 1		Total Vacant= 0 0%			
2016	A1= 0 0	A1C= 0 0%	A1D= 0 0%	A1S= 0 0%	A1V= 0 0%
	A2= 0 0%	A2V= 0 0%	A3/4/5= 1 100%	A3/4/5V= 0 0%	A3/4/5V= 0 0%
	B1= 0 0%	B1V= 0 0%	B8= 0 0%	B8V= 0 0%	B8V= 0 0%
	D1= 0 0%	D1V= 0 0%	D2= 0 0%	D2V= 0 0%	D2V= 0 0%
	SG= 0 0%	SGV= 0 0%	C3= 0 0%		
Total Units= 1		Total Vacant= 0 0%			
2018	A1= 0 0	A1C= 0 0%	A1D= 0 0%	A1S= 0 0%	A1V= 0 0%
	A2= 0 0%	A2V= 0 0%	A3/4/5= 1 100%	A3/4/5V= 0 0%	A3/4/5V= 0 0%
	B1= 0 0%	B1V= 0 0%	B8= 0 0%	B8V= 0 0%	B8V= 0 0%
	D1= 0 0%	D1V= 0 0%	D2= 0 0%	D2V= 0 0%	D2V= 0 0%
	SG= 0 0%	SGV= 0 0%	C3= 0 0%		
Total Units= 1		Total Vacant= 0 0%			

All percentages are of the total number of units.

Total Units in the Other Shopping Frontages**The Hope Public House, Bellevue Road**

		Flspace m ²	2004	2006	2008	2010	2012	2014	2016	2018
The Hope Tavern	Public House	210	A3	A4	A4	A4	A4	A4	A4	A4
			1	1	1	1	1	1	1	1

20-22A Bellevue Road & 1-5 Bellevue Parade

2004	A1= 5 42%	A1C= 3 25%	A1D= 1 8%	A1S= 1 8%	A1V= 0 0%
	A2= 2 17%	A2V= 0 0%	A3= 2 17%	A3V= 0 0%	A3/4/5V= 0 0%
	B1= 0 0%	B1V= 0 0%	B8= 0 0%	B8V= 0 0%	B8V= 0 0%
	D1= 0 0%	D1V= 0 0%	D2= 0 0%	D2V= 0 0%	D2V= 0 0%
	SG= 0 0%	SGV= 0 0%	C3= 3 25%		
Total Units= 12			Total Vacant= 0 0%		
2006	A1= 5 42%	A1C= 3 25%	A1D= 1 8%	A1S= 1 8%	A1V= 0 0%
	A2= 1 8%	A2V= 1 8%	A3/4/5= 2 17%	A3/4/5V= 0 0%	A3/4/5V= 0 0%
	B1= 0 0%	B1V= 0 0%	B8= 0 0%	B8V= 0 0%	B8V= 0 0%
	D1= 0 0%	D1V= 0 0%	D2= 0 0%	D2V= 0 0%	D2V= 0 0%
	SG= 0 0%	SGV= 0 0%	C3= 3 25%		
Total Units= 12			Total Vacant= 1 8%		
2008	A1= 5 42%	A1C= 2 17%	A1D= 2 17%	A1S= 1 8%	A1V= 0 0%
	A2= 2 17%	A2V= 0 0%	A3/4/5= 2 17%	A3/4/5V= 0 0%	A3/4/5V= 0 0%
	B1= 0 0%	B1V= 0 0%	B8= 0 0%	B8V= 0 0%	B8V= 0 0%
	D1= 0 0%	D1V= 0 0%	D2= 0 0%	D2V= 0 0%	D2V= 0 0%
	SG= 0 0%	SGV= 0 0%	C3= 3 25%		
Total Units= 12			Total Vacant= 0 0%		
2010	A1= 5 42%	A1C= 2 17%	A1D= 2 17%	A1S= 1 8%	A1V= 0 0%
	A2= 2 17%	A2V= 0 0%	A3/4/5= 2 17%	A3/4/5V= 0 0%	A3/4/5V= 0 0%
	B1= 0 0%	B1V= 0 0%	B8= 0 0%	B8V= 0 0%	B8V= 0 0%
	D1= 0 0%	D1V= 0 0%	D2= 0 0%	D2V= 0 0%	D2V= 0 0%
	SG= 0 0%	SGV= 0 0%	C3= 3 25%		
Total Units= 12			Total Vacant= 0 0%		
2012	A1= 6 50%	A1C= 3 25%	A1D= 2 17%	A1S= 1 8%	A1V= 0 0%
	A2= 1 8%	A2V= 1 8%	A3/4/5= 1 8%	A3/4/5V= 0 0%	A3/4/5V= 0 0%
	B1= 0 0%	B1V= 0 0%	B8= 0 0%	B8V= 0 0%	B8V= 0 0%
	D1= 0 0%	D1V= 0 0%	D2= 0 0%	D2V= 0 0%	D2V= 0 0%
	SG= 0 0%	SGV= 0 0%	C3= 3 25%		
Total Units= 12			Total Vacant= 1 8%		
2014	A1= 5 56%	A1C= 2 22%	A1D= 2 22%	A1S= 1 11%	A1V= 0 0%
	A2= 3 33%	A2V= 0 0%	A3/4/5= 1 11%	A3/4/5V= 0 0%	A3/4/5V= 0 0%
	B1= 0 0%	B1V= 0 0%	B8= 0 0%	B8V= 0 0%	B8V= 0 0%
	D1= 0 0%	D1V= 0 0%	D2= 0 0%	D2V= 0 0%	D2V= 0 0%
	SG= 0 0%	SGV= 0 0%	C3= 0 0%		
Total Units= 9			Total Vacant= 0 0%		
2016	A1= 5 56%	A1C= 2 22%	A1D= 1 11%	A1S= 1 11%	A1V= 1 11%
	A2= 2 22%	A2V= 0 0%	A3/4/5= 2 22%	A3/4/5V= 0 0%	A3/4/5V= 0 0%
	B1= 0 0%	B1V= 0 0%	B8= 0 0%	B8V= 0 0%	B8V= 0 0%
	D1= 0 0%	D1V= 0 0%	D2= 0 0%	D2V= 0 0%	D2V= 0 0%
	SG= 0 0%	SGV= 0 0%	C3= 0 0%		
Total Units= 9			Total Vacant= 1 11%		
2018	A1= 5 56%	A1C= 1 11%	A1D= 1 11%	A1S= 1 11%	A1V= 2 22%
	A2= 2 22%	A2V= 0 0%	A3/4/5= 2 22%	A3/4/5V= 0 0%	A3/4/5V= 0 0%
	B1= 0 0%	B1V= 0 0%	B8= 0 0%	B8V= 0 0%	B8V= 0 0%
	D1= 0 0%	D1V= 0 0%	D2= 0 0%	D2V= 0 0%	D2V= 0 0%
	SG= 0 0%	SGV= 0 0%	C3= 0 0%		
Total Units= 9			Total Vacant= 2 22%		

All percentages are of the total number of units.

20-22a Bellevue Road & 1-5 Bellevue Parade

			Flspace m ²	2004	2006	2008	2010	2012	2014	2016	2018	
Bellevue Road:												
20	The Althorp	Wine Bar/Restaurant	120	A3	A3	A3	A3	A3	A3	A3	A3	
21	Vacant A1	Vacant A1	60	A1C	A1C	A1C	A1C	A1C	A1C	A1C	A1V	
22	Simple Interiors	Interior Designer	50	A2	A2	A2	A2	A2V	A2	A2	A2	
22A	Gardenia	Florist	50	A1C	A1C	A1C	A1C	A1C	A1C	A1C	A1C	
23.	Residential	Residential		C3	C3	C3	C3	C3	-	-	-	
24.	Residential	Residential		C3	C3	C3	C3	C3	-	-	-	
25.	Residential	Residential		C3	C3	C3	C3	C3	-	-	-	
Bellevue Parade:												
1	Oliver's Lounge	Clothes Shop	95	A1D	A1D	A1D	A1D	A1D	A1D	A1D	A1D	
2	Vacant A1D	Vacant A1D	90	A1C	A1C	A1D	A1D	A1D	A1D	A1V	A1V	
3	Knight Frank	Estate Agent	100	A2	A2V	A2	A2	A2	A2	A2	A2	
4	Flotsam & Jetsam	Café	100	A3	A3	A3	A3	A1C	A2	A3	A3	
5	Scobies	Dry Cleaner	80	A1S	A1S	A1S	A1S	A1S	A1S	A1S	A1S	
				12	12	12	12	12	9	9	9	

Units 23, 24 and 25 have been deleted since 2014 Survey.

27-34 Bellevue Road

2004	A1= 1 20%	A1C= 0 0%	A1D= 1 20%	A1S= 0 0%	A1V= 0 0%
	A2= 3 60%	A2V= 0 0%	A3= 1 20%	A3V= 0 0%	
	B1= 0 0%	B1V= 0 0%	B8= 0 0%	B8V= 0 0%	
	D1= 0 0%	D1V= 0 0%	D2= 0 0%	D2V= 0 0%	
	SG= 0 0%	SGV= 0 0%	C3= 0 0%		
Total Units= 5		Total Vacant= 0 0%			
2006	A1= 1 20%	A1C= 0 0%	A1D= 1 20%	A1S= 0 0%	A1V= 0 0%
	A2= 3 60%	A2V= 0 0%	A3/4/5= 1 20%	A3/4/5V= 0 0%	
	B1= 0 0%	B1V= 0 0%	B8= 0 0%	B8V= 0 0%	
	D1= 0 0%	D1V= 0 0%	D2= 0 0%	D2V= 0 0%	
	SG= 0 0%	SGV= 0 0%	C3= 0 0%		
Total Units= 5		Total Vacant= 0 0%			
2008	A1= 1 20%	A1C= 0 0%	A1D= 1 20%	A1S= 0 0%	A1V= 0 0%
	A2= 3 60%	A2V= 0 0%	A3/4/5= 1 20%	A3/4/5V= 0 0%	
	B1= 0 0%	B1V= 0 0%	B8= 0 0%	B8V= 0 0%	
	D1= 0 0%	D1V= 0 0%	D2= 0 0%	D2V= 0 0%	
	SG= 0 0%	SGV= 0 0%	C3= 0 0%		
Total Units= 5		Total Vacant= 0 0%			
2010	A1= 1 17%	A1C= 0 0%	A1D= 1 17%	A1S= 0 0%	A1V= 0 0%
	A2= 3 50%	A2V= 1 17%	A3/4/5= 1 17%	A3/4/5V= 0 0%	
	B1= 0 0%	B1V= 0 0%	B8= 0 0%	B8V= 0 0%	
	D1= 0 0%	D1V= 0 0%	D2= 0 0%	D2V= 0 0%	
	SG= 0 0%	SGV= 0 0%	C3= 0 0%		
Total Units= 6		Total Vacant= 1 17%			
2012	A1= 2 33%	A1C= 0 0%	A1D= 2 33%	A1S= 0 0%	A1V= 0 0%
	A2= 3 50%	A2V= 0 0%	A3/4/5= 0 0%	A3/4/5V= 1 17%	
	B1= 0 0%	B1V= 0 0%	B8= 0 0%	B8V= 0 0%	
	D1= 0 0%	D1V= 0 0%	D2= 0 0%	D2V= 0 0%	
	SG= 0 0%	SGV= 0 0%	C3= 0 0%		
Total Units= 6		Total Vacant= 1 17%			
2014	A1= 3 50%	A1C= 1 17%	A1D= 2 33%	A1S= 0 0%	A1V= 0 0%
	A2= 3 50%	A2V= 0 0%	A3/4/5= 0 0%	A3/4/5V= 0 0%	
	B1= 0 0%	B1V= 0 0%	B8= 0 0%	B8V= 0 0%	
	D1= 0 0%	D1V= 0 0%	D2= 0 0%	D2V= 0 0%	
	SG= 0 0%	SGV= 0 0%	C3= 0 0%		
Total Units= 6		Total Vacant= 0 0%			
2016	A1= 2 33%	A1C= 1 17%	A1D= 1 17%	A1S= 0 0%	A1V= 0 0%
	A2= 4 67%	A2V= 0 0%	A3/4/5= 0 0%	A3/4/5V= 0 0%	
	B1= 0 0%	B1V= 0 0%	B8= 0 0%	B8V= 0 0%	
	D1= 0 0%	D1V= 0 0%	D2= 0 0%	D2V= 0 0%	
	SG= 0 0%	SGV= 0 0%	C3= 0 0%		
Total Units= 6		Total Vacant= 0 0%			
2018	A1= 2 33%	A1C= 1 17%	A1D= 1 17%	A1S= 0 0%	A1V= 0 0%
	A2= 4 67%	A2V= 0 0%	A3/4/5= 0 0%	A3/4/5V= 0 0%	
	B1= 0 0%	B1V= 0 0%	B8= 0 0%	B8V= 0 0%	
	D1= 0 0%	D1V= 0 0%	D2= 0 0%	D2V= 0 0%	
	SG= 0 0%	SGV= 0 0%	C3= 0 0%		
Total Units= 6		Total Vacant= 0 0%			

All percentages are of the total number of units.

27-34 Bellevue Road

			Flspace m ²	2004	2006	2008	2010	2012	2014	2016	2018
27-29	Sainsbury`s Local	Mini Supermarket	240	A3	A3	A3	A3	A3V	A1C	A1C	A1C
30	Rampton Baseley	Estate Agent	50	A1V	A1D	A1D	A1D	A1D	A1D	A2	A2
31	Barnard Marcus	Estate Agent	50	A2	A2	A2	A2	A2	A2	A2	A2
32	Heaver Bellevue	Estate Agent	60	A2	A2	A2	A2	A2	A2	A2	A2
33	Revamp Interiors	Interior Decorator	60	A2	A2	A2	A2V	A1D	A1D	A1D	A1D
34	Rymer Irens	Estate Agent	30	A2	A2	A2	A2	A2	A2	A2	A2
				5	5	5	6	6	6	6	6

The premises at 33 and 34 were subdivided in 2010.

202-224 Trinity Road and 35 Bellevue Road

2004	A1= 3 27%	A1C= 1 9%	A1D= 0 0%	A1S= 2 18%	A1V= 0 0%
	A2= 0 0%	A2V= 0 0%	A3= 3 27%	A3V= 1 9%	B8= 0 0%
	B1= 0 0%	B1V= 0 0%	D2= 0 0%	D2V= 0 0%	
	D1= 3 27%	D1V= 0 0%	C3= 1 9%		
	SG= 0 0%	SGV= 0 0%			
Total Units= 11			Total Vacant= 1 9%		
2006	A1= 2 18%	A1C= 1 9%	A1D= 0 0%	A1S= 1 9%	A1V= 0 0%
	A2= 1 9%	A2V= 0 0%	A3/4/5= 4 36%	A3/4/5V= 0 0%	B8= 0 0%
	B1= 0 0%	B1V= 0 0%	D2= 0 0%	D2V= 0 0%	
	D1= 2 18%	D1V= 1 9%	C3= 1 9%		
	SG= 0 0%	SGV= 0 0%			
Total Units= 11			Total Vacant= 1 9%		
2008	A1= 3 27%	A1C= 1 9%	A1D= 1 9%	A1S= 1 9%	A1V= 0 0%
	A2= 0 0%	A2V= 0 0%	A3/4/5= 5 45%	A3/4/5V= 0 0%	B8= 0 0%
	B1= 0 0%	B1V= 0 0%	D2= 0 0%	D2V= 0 0%	
	D1= 2 18%	D1V= 0 0%	C3= 1 9%		
	SG= 0 0%	SGV= 0 0%			
Total Units= 11			Total Vacant= 0 0%		
2010	A1= 3 27%	A1C= 2 18%	A1D= 0 0%	A1S= 1 9%	A1V= 0 0%
	A2= 0 0%	A2V= 0 0%	A3/4/5= 5 45%	A3/4/5V= 0 0%	B8= 0 0%
	B1= 0 0%	B1V= 0 0%	D2= 0 0%	D2V= 0 0%	
	D1= 2 18%	D1V= 0 0%	C3= 1 9%		
	SG= 0 0%	SGV= 0 0%			
Total Units= 11			Total Vacant= 0 0%		
2012	A1= 3 30%	A1C= 2 20%	A1D= 0 0%	A1S= 1 10%	A1V= 0 0%
	A2= 0 0%	A2V= 0 0%	A3/4/5= 4 40%	A3/4/5V= 0 0%	B8= 0 0%
	B1= 0 0%	B1V= 0 0%	D2= 0 0%	D2V= 0 0%	
	D1= 2 20%	D1V= 0 0%	C3= 1 10%		
	SG= 0 0%	SGV= 0 0%			
Total Units= 10			Total Vacant= 0 0%		
2014	A1= 3 27%	A1C= 2 18%	A1D= 0 0%	A1S= 1 9%	A1V= 0 0%
	A2= 0 0%	A2V= 0 0%	A3/4/5= 3 27%	A3/4/5V= 1 9%	B8= 0 0%
	B1= 0 0%	B1V= 0 0%	D2= 0 0%	D2V= 0 0%	
	D1= 2 18%	D1V= 0 0%	C3= 2 18%		
	SG= 0 0%	SGV= 0 0%			
Total Units= 11			Total Vacant= 1 9%		
2016	A1= 3 25%	A1C= 1 8%	A1D= 0 0%	A1S= 2 17%	A1V= 0 0%
	A2= 0 0%	A2V= 0 0%	A3/4/5= 5 42%	A3/4/5V= 0 0%	B8= 0 0%
	B1= 1 8%	B1V= 0 0%	D2= 0 0%	D2V= 0 0%	
	D1= 2 17%	D1V= 0 0%	C3= 1 8%	UC/UR= 0 0%	
	SG= 0 0%	SGV= 0 0%			
Total Units= 12			Total Vacant= 0 0%		
2018	A1= 3 25%	A1C= 1 8%	A1D= 0 0%	A1S= 2 17%	A1V= 0 0%
	A2= 0 0%	A2V= 0 0%	A3/4/5= 5 42%	A3/4/5V= 0 0%	B8= 0 0%
	B1= 0 0%	B1V= 0 0%	D2= 0 0%	D2V= 0 0%	
	D1= 2 17%	D1V= 0 0%	C3= 2 17%	UC/UR= 0 0%	
	SG= 0 0%	SGV= 0 0%			
Total Units= 12			Total Vacant= 0 0%		

All percentages are of the total number of units.

202-224 Trinity Road and 35 Bellevue Road

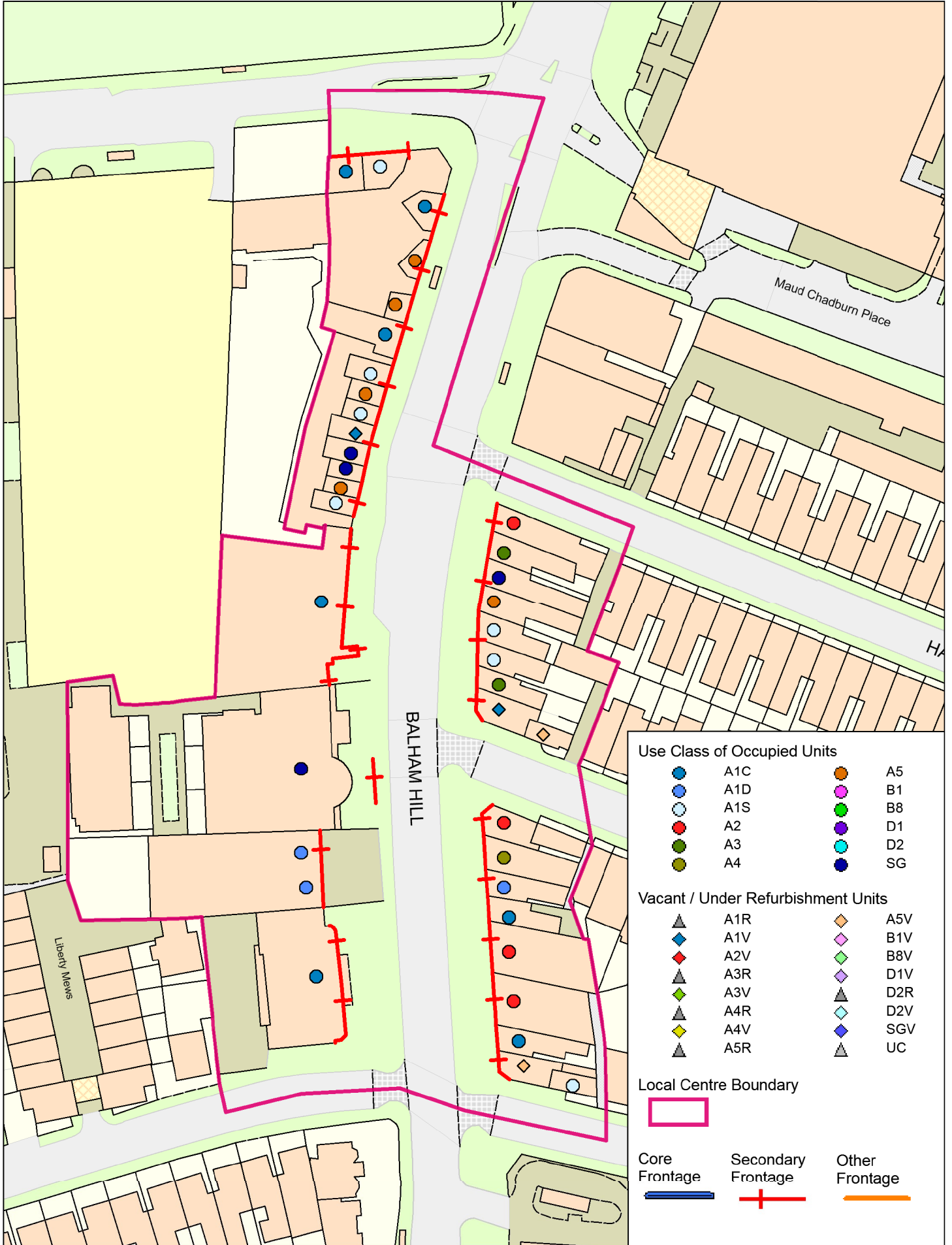
			Flspace m ²	2004	2006	2008	2010	2012	2014	2016	2018	
Trinity Road:												
202	Manvika Food And Wine	Newsagent/Off Licence	90	A1C	A1C	A1C	A1C	A1C	A1C	A1C	A1C	
204	Dog Grooming	Pet Beauty Salon	70	A1S	A2	A1D	A1C	A1C	A1C	A1S	A1S	
206	Stillwater	Restaurant	70	A3	A3	A3	A3	A3	A3V	A3	A3	
208	Michelle Louise	Hairdresser	70	A1S	A1S	A1S	A1S	A1S	A1S	A1S	A1S	
210	St Mary Magdalene	Church	850	D1	D1	D1	D1	D1	D1	D1	D1	
212	Church Hall	Church Hall	230	D1	D1	D1	D1	D1	D1	D1	D1	
214	Exquisite Indian Cuisine	Restaurant	90	D1	D1V	A4	A4			A3	A3	
216	French Kitchen	Restaurant	130	A3	A3	A3	A3	A3	A3	A3	A3	
218	Bellevue Restaurant	Restaurant	110	A3	A3	A3	A3	A3	A3	A3	A3	
220	Residential	Residential	160	C3	C3	C3	C3	C3	C3	B1	C3	
222	Residential	Residential		-	-	-	-	-	C3	C3	C3	

Bellevue Road:

35	Brinkley's Kitchen	Restaurant	310	A3V	A3	A3	A3	A3	A3	A3	A3
				11	11	11	11	10	11	11	11

224 Trinity Road is addressed as 35 Bellevue Road since the 2016 Survey.

Clapham South Local Centre



Use Class of Occupied Units

	A1C		A5
	A1D		B1
	A1S		B8
	A2		D1
	A3		D2
	A4		SG

Vacant / Under Refurbishment Units

	A1R		A5V
	A1V		B1V
	A2V		B8V
	A3R		D1V
	A3V		D2R
	A4R		D2V
	A4V		SGV
	A5R		UC

Local Centre Boundary

Core Frontage **Secondary Frontage** **Other Frontage**



This map is reproduced from Ordnance Survey material with the permission of Ordnance Survey on behalf of the Controller of Her Majesty's Stationary Office, © Crown Copyright. Unauthorised reproduction infringes Crown copyright and may lead to prosecution or civil proceedings. Wandsworth Council LA 100019270 2019

Survey Date: August 2018
Scale: 1:1500



Clapham South Local Centre: List of Addresses

Protected Secondary Shopping Frontages: 2-12 Balham Hill, 1-8 Westbury Parade and units in Clapham South Station (Balham Hill); Clapham South Station (Nightingale Lane)
25-41 & 43-65 Balham Hill

Clapham South**Units by Use Class****Units in all Retail Frontages**

2004	A1= 19 63%	A1C= 9 28%	A1D= 3 9%	A1S= 5 16%	A1V= 2 6%
	A2= 5 16%	A2V= 0 0%	A3= 8 25%	A3V= 0 0%	
	B1= 0 0%	B1V= 0 0%	B8= 0 0%	B8V= 0 0%	
	D1= 0 0%	D1V= 0 0%	D2= 0 0%	D2V= 0 0%	
	SG= 0 0%	SGV= 0 0%	C3= 0 0%		
Total Units= 32					2 6%
2006	A1= 20 59%	A1C= 9 29%	A1D= 3 10%	A1S= 6 19%	A1V= 2 6%
	A2= 4 13%	A2V= 0 0%	A3= 7 23%	A3V= 0 0%	
	B1= 0 0%	B1V= 0 0%	B8= 0 0%	B8V= 0 0%	
	D1= 0 0%	D1V= 0 0%	D2= 0 0%	D2V= 0 0%	
	SG= 0 0%	SGV= 0 0%	C3= 0 0%		
Total Units= 31					2 6%
2008	A1= 19 65%	A1C= 8 26%	A1D= 3 10%	A1S= 6 19%	A1V= 2 6%
	A2= 3 10%	A2V= 0 0%	A3= 8 26%	A3/4/5V= 0 0%	
	B1= 0 0%	B1V= 0 0%	B8= 0 0%	B8V= 0 0%	
	D1= 0 0%	D1V= 0 0%	D2= 0 0%	D2V= 0 0%	
	SG= 1 3%	SGV= 0 0%	C3= 0 0%		
Total Units= 31					2 6%
2010	A1= 23 61%	A1C= 9 25%	A1D= 4 11%	A1S= 6 17%	A1V= 4 11%
	A2= 3 8%	A2V= 0 0%	A3/4/5= 7 19%	A3/4/5V= 1 3%	
	B1= 0 0%	B1V= 0 0%	B8= 0 0%	B8V= 0 0%	
	D1= 0 0%	D1V= 0 0%	D2= 0 0%	D2V= 0 0%	
	SG= 2 6%	SGV= 0 0%	C3= 0 0%		
Total Units= 36					Total Vacant= 5 14%
2012	A1= 22 63%	A1C= 9 26%	A1D= 5 14%	A1S= 7 20%	A1V= 1 3%
	A2= 3 9%	A2V= 0 0%	A3/4/5= 6 17%	A3/4/5V= 2 6%	
	B1= 0 0%	B1V= 0 0%	B8= 0 0%	B8V= 0 0%	
	D1= 0 0%	D1V= 0 0%	D2= 0 0%	D2V= 0 0%	
	SG= 2 6%	SGV= 0 0%	C3= 0 0%		
Total Units= 35					Total Vacant= 3 9%
2014	A1= 19 54%	A1C= 7 20%	A1D= 4 11%	A1S= 6 17%	A1V= 2 6%
	A2= 5 14%	A2V= 0 0%	A3/4/5= 8 23%	A3/4/5V= 0 0%	
	B1= 0 0%	B1V= 0 0%	B8= 0 0%	B8V= 0 0%	
	D1= 0 0%	D1V= 0 0%	D2= 0 0%	D2V= 0 0%	
	SG= 3 9%	SGV= 0 0%	C3= 0 0%		
Total Units= 35					Total Vacant= 2 6%
2016	A1= 18 50%	A1C= 7 19%	A1D= 3 8%	A1S= 7 19%	A1V= 1 3%
	A2= 5 14%	A2V= 0 0%	A3/4/5= 9 25%	A3/4/5V= 0 0%	
	B1= 0 0%	B1V= 0 0%	B8= 0 0%	B8V= 0 0%	
	D1= 0 0%	D1V= 0 0%	D2= 0 0%	D2V= 0 0%	
	SG= 4 11%	SGV= 0 0%	C3= 0 0%		
Total Units= 36					Total Vacant= 1 3%
2018	A1= 19 51%	A1C= 7 19%	A1D= 3 8%	A1S= 7 19%	A1V= 2 5%
	A2= 4 11%	A2V= 0 0%	A3/4/5= 8 22%	A3/4/5V= 2 5%	
	B1= 0 0%	B1V= 0 0%	B8= 0 0%	B8V= 0 0%	
	D1= 0 0%	D1V= 0 0%	D2= 0 0%	D2V= 0 0%	
	SG= 4 11%	SGV= 0 0%	C3= 0 0%		
Total Units= 37					Total Vacant= 4 11%

All percentages are of the total number of units.

Total Units in the Protected Secondary Shopping Frontages

2004	A1= 19 63%	A1C= 9 28%	A1D= 3 9%	A1S= 5 16%	A1V= 2 6%
	A2= 5 16%	A2V= 0 0%	A3= 8 25%	A3V= 0 0%	B8V= 0 0%
	B1= 0 0%	B1V= 0 0%	B8= 0 0%	B8V= 0 0%	D2V= 0 0%
	D1= 0 0%	D1V= 0 0%	D2= 0 0%	D2V= 0 0%	
	SG= 0 0%	SGV= 0 0%	C3= 0 0%		
Total Units= 32					2 6%
2006	A1= 20 59%	A1C= 9 29%	A1D= 3 10%	A1S= 6 19%	A1V= 2 6%
	A2= 4 13%	A2V= 0 0%	A3= 7 23%	A3V= 0 0%	B8V= 0 0%
	B1= 0 0%	B1V= 0 0%	B8= 0 0%	B8V= 0 0%	D2V= 0 0%
	D1= 0 0%	D1V= 0 0%	D2= 0 0%	D2V= 0 0%	
	SG= 0 0%	SGV= 0 0%	C3= 0 0%		
Total Units= 31					2 6%
2008	A1= 19 65%	A1C= 8 26%	A1D= 3 10%	A1S= 6 19%	A1V= 2 6%
	A2= 3 10%	A2V= 0 0%	A3= 8 26%	A3/4/5V= 0 0%	B8V= 0 0%
	B1= 0 0%	B1V= 0 0%	B8= 0 0%	B8V= 0 0%	D2V= 0 0%
	D1= 0 0%	D1V= 0 0%	D2= 0 0%	D2V= 0 0%	
	SG= 1 3%	SGV= 0 0%	C3= 0 0%		
Total Units= 31					2 6%
2010	A1= 23 61%	A1C= 9 25%	A1D= 4 11%	A1S= 6 17%	A1V= 4 11%
	A2= 3 8%	A2V= 0 0%	A3/4/5= 7 19%	A3/4/5V= 1 3%	B8V= 0 0%
	B1= 0 0%	B1V= 0 0%	B8= 0 0%	B8V= 0 0%	D2V= 0 0%
	D1= 0 0%	D1V= 0 0%	D2= 0 0%	D2V= 0 0%	
	SG= 2 6%	SGV= 0 0%	C3= 0 0%		
Total Units= 36					Total Vacant= 5 14%
2012	A1= 22 63%	A1C= 9 26%	A1D= 5 14%	A1S= 7 20%	A1V= 1 3%
	A2= 3 9%	A2V= 0 0%	A3/4/5= 6 17%	A3/4/5V= 2 6%	B8V= 0 0%
	B1= 0 0%	B1V= 0 0%	B8= 0 0%	B8V= 0 0%	D2V= 0 0%
	D1= 0 0%	D1V= 0 0%	D2= 0 0%	D2V= 0 0%	
	SG= 2 6%	SGV= 0 0%	C3= 0 0%		
Total Units= 35					Total Vacant= 3 9%
2014	A1= 19 54%	A1C= 7 20%	A1D= 4 11%	A1S= 6 17%	A1V= 2 6%
	A2= 5 14%	A2V= 0 0%	A3/4/5= 8 23%	A3/4/5V= 0 0%	B8V= 0 0%
	B1= 0 0%	B1V= 0 0%	B8= 0 0%	B8V= 0 0%	D2V= 0 0%
	D1= 0 0%	D1V= 0 0%	D2= 0 0%	D2V= 0 0%	
	SG= 3 9%	SGV= 0 0%	C3= 0 0%		
Total Units= 35					Total Vacant= 2 6%
2016	A1= 18 50%	A1C= 7 19%	A1D= 3 8%	A1S= 7 19%	A1V= 1 3%
	A2= 5 14%	A2V= 0 0%	A3/4/5= 9 25%	A3/4/5V= 0 0%	B8V= 0 0%
	B1= 0 0%	B1V= 0 0%	B8= 0 0%	B8V= 0 0%	D2V= 0 0%
	D1= 0 0%	D1V= 0 0%	D2= 0 0%	D2V= 0 0%	
	SG= 4 11%	SGV= 0 0%	C3= 0 0%		
Total Units= 36					Total Vacant= 1 3%
2018	A1= 19 51%	A1C= 7 19%	A1D= 3 8%	A1S= 7 19%	A1V= 2 5%
	A2= 4 11%	A2V= 0 0%	A3/4/5= 8 22%	A3/4/5V= 2 5%	B8V= 0 0%
	B1= 0 0%	B1V= 0 0%	B8= 0 0%	B8V= 0 0%	D2V= 0 0%
	D1= 0 0%	D1V= 0 0%	D2= 0 0%	D2V= 0 0%	
	SG= 4 11%	SGV= 0 0%	C3= 0 0%		
Total Units= 37					Total Vacant= 4 11%

All percentages are of the total number of units.

2-12 Balham Hill and 1-8 Westbury Parade/Units in Clapham South Station

2004	A1= 9 64%	A1C= 4 29%	A1D= 1 7%	A1S= 4 29%	A1V= 0 0%
	A2= 1 7%	A2V= 0 0%	A3/4/5= 4 29%	A3/4/5V= 0 0%	B8V= 0 0%
	B1= 0 0%	B1V= 0 0%	B8= 0 0%	B8V= 0 0%	D2V= 0 0%
	D1= 0 0%	D1V= 0 0%	D2= 0 0%	D2V= 0 0%	
	SG= 0 0%	SGV= 0 0%	C3= 0 0%		
Total Units= 14		Total Vacant= 0 0%			
2006	A1= 9 64%	A1C= 4 29%	A1D= 1 7%	A1S= 4 29%	A1V= 0 0%
	A2= 1 7%	A2V= 0 0%	A3/4/5= 4 29%	A3/4/5V= 0 0%	B8V= 0 0%
	B1= 0 0%	B1V= 0 0%	B8= 0 0%	B8V= 0 0%	D2V= 0 0%
	D1= 0 0%	D1V= 0 0%	D2= 0 0%	D2V= 0 0%	
	SG= 0 0%	SGV= 0 0%	C3= 0 0%		
Total Units= 14		Total Vacant= 0 0%			
2008	A1= 9 64%	A1C= 4 29%	A1D= 1 7%	A1S= 4 29%	A1V= 0 0%
	A2= 0 0%	A2V= 0 0%	A3/4/5= 4 29%	A3/4/5V= 0 0%	B8V= 0 0%
	B1= 0 0%	B1V= 0 0%	B8= 0 0%	B8V= 0 0%	D2V= 0 0%
	D1= 0 0%	D1V= 0 0%	D2= 0 0%	D2V= 0 0%	
	SG= 1 7%	SGV= 0 0%	C3= 0 0%		
Total Units= 14		Total Vacant= 0 0%			
2010	A1= 13 68%	A1C= 5 26%	A1D= 2 11%	A1S= 4 21%	A1V= 2 11%
	A2= 0 0%	A2V= 0 0%	A3/4/5= 4 21%	A3/4/5V= 0 0%	B8V= 0 0%
	B1= 0 0%	B1V= 0 0%	B8= 0 0%	B8V= 0 0%	D2V= 0 0%
	D1= 0 0%	D1V= 0 0%	D2= 0 0%	D2V= 0 0%	
	SG= 2 11%	SGV= 0 0%	C3= 0 0%		
Total Units= 19		Total Vacant= 2 11%			
2012	A1= 12 67%	A1C= 5 28%	A1D= 3 17%	A1S= 4 22%	A1V= 0 0%
	A2= 0 0%	A2V= 0 0%	A3/4/5= 3 17%	A3/4/5V= 1 6%	B8V= 0 0%
	B1= 0 0%	B1V= 0 0%	B8= 0 0%	B8V= 0 0%	D2V= 0 0%
	D1= 0 0%	D1V= 0 0%	D2= 0 0%	D2V= 0 0%	
	SG= 2 11%	SGV= 0 0%	C3= 0 0%		
Total Units= 18		Total Vacant= 1 6%			
2014	A1= 11 61%	A1C= 5 28%	A1D= 2 11%	A1S= 4 22%	A1V= 0 0%
	A2= 0 0%	A2V= 0 0%	A3/4/5= 4 22%	A3/4/5V= 0 0%	B8V= 0 0%
	B1= 0 0%	B1V= 0 0%	B8= 0 0%	B8V= 0 0%	D2V= 0 0%
	D1= 0 0%	D1V= 0 0%	D2= 0 0%	D2V= 0 0%	
	SG= 3 17%	SGV= 0 0%	C3= 0 0%		
Total Units= 18		Total Vacant= 0 0%			
2016	A1= 11 61%	A1C= 5 28%	A1D= 2 11%	A1S= 4 22%	A1V= 0 0%
	A2= 0 0%	A2V= 0 0%	A3/4/5= 4 22%	A3/4/5V= 0 0%	B8V= 0 0%
	B1= 0 0%	B1V= 0 0%	B8= 0 0%	B8V= 0 0%	D2V= 0 0%
	D1= 0 0%	D1V= 0 0%	D2= 0 0%	D2V= 0 0%	
	SG= 3 17%	SGV= 0 0%	C3= 0 0%		
Total Units= 18		Total Vacant= 0 0%			
2018	A1= 12 63%	A1C= 5 26%	A1D= 2 11%	A1S= 4 21%	A1V= 1 5%
	A2= 0 0%	A2V= 0 0%	A3/4/5= 4 21%	A3/4/5V= 0 0%	B8V= 0 0%
	B1= 0 0%	B1V= 0 0%	B8= 0 0%	B8V= 0 0%	D2V= 0 0%
	D1= 0 0%	D1V= 0 0%	D2= 0 0%	D2V= 0 0%	
	SG= 3 16%	SGV= 0 0%	C3= 0 0%		
Total Units= 19		Total Vacant= 1 5%			

All percentages are of the total number of units.

Protected Secondary Shopping Frontages**2-12 Balham Hill and 1-8 Westbury Parade/Units in Clapham South Station****Balham Hill:**

			Flspace m ²	2004	2006	2008	2010	2012	2014	2016	2018
2	Marks and Spencer Simply Food	Mini Supermarket	300	-	-	-	A1C	A1C	A1C	A1C	A1C
4-6	Clapham South Deep Tube Shelter	Tube Shelter	720	-	-	-	SG	SG	SG	SG	SG
8A	Bathstore	Bathroom Showroom	200	-	-	-	A1D	A1D	A1D	A1D	A1D
8B	Red Dog Music	Music Shop	200	-	-	-	A1V	A1D	A1D	A1D	A1D
10	Majestic Wine	Off Licence	450	-	-	-	A1C	A1C	A1C	A1C	A1C

Westbury Parade:

1	S. Simmons Gentleman's Hairdresser	Barber	40	A1S	A1S	A1S	A1S	A1S	A1S	A1S	A1S
1A	Costcutters	Mini Supermarket	100	A1C	A1C	A1C	A1C	A1C	A1C	A1C	A1C
2	Donner Inn	Fast Food & Take Away	30	A3	A5	A5	A5	A5	A5	A5	A5
2A	King Rooster	Fast Food & Take Away	25	A3	A5	A5	A5	A5	A5	A5	A5
2B	Mayflower	Fast Food & Take Away	25	A3	A5	A5	A5	A5	A5	A5	A5
3	Greenfield Dry Cleaners	Dry Cleaner	25	A1C	A1C	A1C	A1V	A1S	A1S	A1S	A1S
4	Vacant A1	Vacant A1	35	A1S	A1S	A1S	A1S	A1S	A1S	A1S	A1V
5	Bellisima	Beauty Salon	35	A1D	A1D	A1D	A1D	A1D	SG	SG	SG
6	Atlas Cars	Taxi Hire	25	A2	A2	SG	SG	SG	SG	SG	SG
7	Moxie's Fish Bar	Fast Food & Take Away	25	A3	A3	A5	A5	A5V	A5	A5	A5
8	Creative	Barber	35	A1S	A1S	A1S	A1S	A1S	A1S	A1S	A1S

Clapham South Station (Balham Hill):

		Flspace m ²	2004	2006	2008	2010	2012	2014	2016	2016
Unit D	M+J Town	Newsagent	40	A1C	A1C	A1C	A1C	A1C	A1C	A1C

Clapham South Station (Nightingale Lane):

Unit C	Dover	Florist	55	A1S	A1S	A1S	A1S	A1S	A1S	A1S
Unit E	Moxons	Fishmonger	50	A1C	A1C	A1C	A1C	A1C	A1C	A1C
				14	14	14	19	18	18	18

1-8 Westbury Parade/Units in Clapham South Station were changed from an Important Local Parade to a Local Centre in 2008.

Units 2-12 Balham Hill were added to the Clapham South Local Centre in 2010.

Addresses within Westbury Parade and Balham Hill were reassessed in 2014

25-41 & 43-65 Balham Hill

2004	A1= 10 56%	A1C= 5 28%	A1D= 2 11%	A1S= 1 6%	A1V= 2 11%
	A2= 4 22%	A2V= 0 0%	A3/4/5= 4 22%	A3/4/5V= 0 0%	B8V= 0 0%
	B1= 0 0%	B1V= 0 0%	B8= 0 0%	D2V= 0 0%	
	D1= 0 0%	D1V= 0 0%	D2= 0 0%		
	SG= 0 0%	SGV= 0 0%	C3= 0 0%		
Total Units= 18		Total Vacant= 2 11%			
2006	A1= 11 65%	A1C= 5 29%	A1D= 2 12%	A1S= 2 12%	A1V= 2 12%
	A2= 3 18%	A2V= 0 0%	A3/4/5= 3 18%	A3/4/5V= 0 0%	B8V= 0 0%
	B1= 0 0%	B1V= 0 0%	B8= 0 0%	D2V= 0 0%	
	D1= 0 0%	D1V= 0 0%	D2= 0 0%		
	SG= 0 0%	SGV= 0 0%	C3= 0 0%		
Total Units= 17		Total Vacant= 2 12%			
2008	A1= 10 59%	A1C= 4 24%	A1D= 2 12%	A1S= 2 12%	A1V= 2 12%
	A2= 3 18%	A2V= 0 0%	A3/4/5= 4 24%	A3/4/5V= 0 0%	B8V= 0 0%
	B1= 0 0%	B1V= 0 0%	B8= 0 0%	D2V= 0 0%	
	D1= 0 0%	D1V= 0 0%	D2= 0 0%		
	SG= 0 0%	SGV= 0 0%	C3= 0 0%		
Total Units= 17		Total Vacant= 2 12%			
2010	A1= 10 59%	A1C= 4 24%	A1D= 2 12%	A1S= 2 12%	A1V= 2 12%
	A2= 3 18%	A2V= 0 0%	A3/4/5= 3 18%	A3/4/5V= 1 6%	B8V= 0 0%
	B1= 0 0%	B1V= 0 0%	B8= 0 0%	D2V= 0 0%	
	D1= 0 0%	D1V= 0 0%	D2= 0 0%		
	SG= 0 0%	SGV= 0 0%	C3= 0 0%		
Total Units= 17		Total Vacant= 3 18%			
2012	A1= 10 59%	A1C= 4 24%	A1D= 2 12%	A1S= 3 18%	A1V= 1 6%
	A2= 3 18%	A2V= 0 0%	A3/4/5= 3 18%	A3/4/5V= 1 6%	B8V= 0 0%
	B1= 0 0%	B1V= 0 0%	B8= 0 0%	D2V= 0 0%	
	D1= 0 0%	D1V= 0 0%	D2= 0 0%		
	SG= 0 0%	SGV= 0 0%	C3= 0 0%		
Total Units= 17		Total Vacant= 2 12%			
2014	A1= 8 47%	A1C= 2 12%	A1D= 2 12%	A1S= 2 12%	A1V= 2 12%
	A2= 5 29%	A2V= 0 0%	A3/4/5= 4 24%	A3/4/5V= 0 0%	B8V= 0 0%
	B1= 0 0%	B1V= 0 0%	B8= 0 0%	D2V= 0 0%	
	D1= 0 0%	D1V= 0 0%	D2= 0 0%		
	SG= 0 0%	SGV= 0 0%	C3= 0 0%		
Total Units= 17		Total Vacant= 2 12%			
2016	A1= 7 39%	A1C= 2 11%	A1D= 1 6%	A1S= 3 17%	A1V= 1 6%
	A2= 5 28%	A2V= 0 0%	A3/4/5= 5 28%	A3/4/5V= 0 0%	B8V= 0 0%
	B1= 0 0%	B1V= 0 0%	B8= 0 0%	D2V= 0 0%	
	D1= 0 0%	D1V= 0 0%	D2= 0 0%		
	SG= 1 6%	SGV= 0 0%	C3= 0 0%		
Total Units= 18		Total Vacant= 1 6%			
2018	A1= 7 39%	A1C= 2 11%	A1D= 1 6%	A1S= 3 17%	A1V= 1 6%
	A2= 4 22%	A2V= 0 0%	A3/4/5= 4 22%	A3/4/5V= 2 11%	B8V= 0 0%
	B1= 0 0%	B1V= 0 0%	B8= 0 0%	D2V= 0 0%	
	D1= 0 0%	D1V= 0 0%	D2= 0 0%		
	SG= 1 6%	SGV= 0 0%	C3= 0 0%		
Total Units= 18		Total Vacant= 3 17%			

All percentages are of the total number of units.

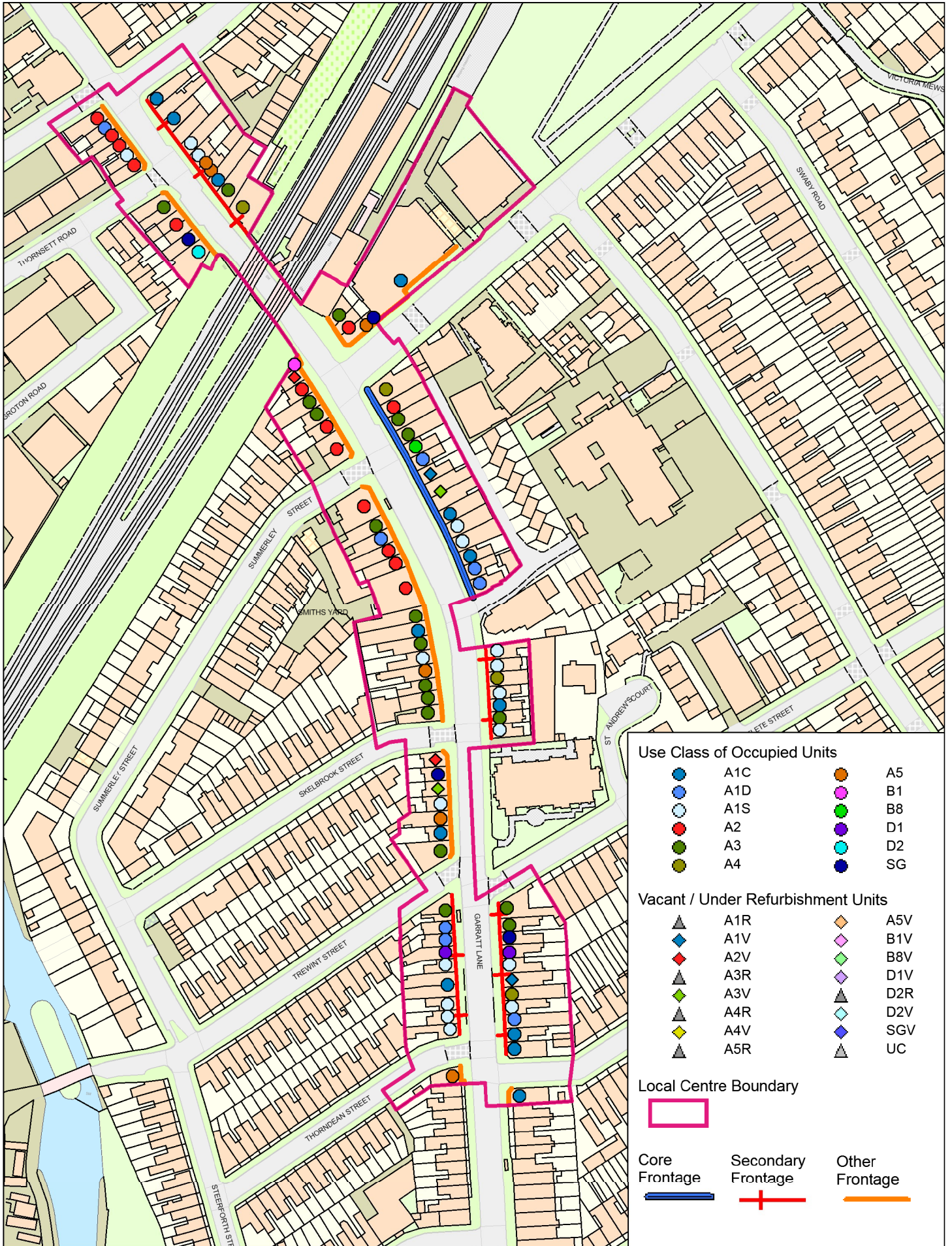
Protected Secondary Shopping Frontages**25-41 & 45-65 Balham Hill**

			Flspace m ²	2004	2006	2008	2010	2012	2014	2016	2018
25	Patrick Henry	Estate Agent	120	A1C	A1C	A1C	A1C	A1C	A2	A2	A2
27	The Georgian	Café	80	A1C	A1C	A1C	A1C	A1C	A3	A3	A3
29	Radiance London	Tanning Salon	95	A1S	A1S	A1S	A1S	A1S	A1S	SG	SG
31	Chicken Cottage	Fast Food & Take Away	95	A3	A5	A5	A5	A5	A5	A5	A5
33	USA Star Nails	Beauty Salon	70	A2	A1S	A1S	A1S	A1S	A1V	A1S	A1S
35	Matthews Shoe Repairs	Cobbler	70	A1S	A1S	A1S	A1S	A1S	A1S	A1S	A1S
37	The Common Room	Café	55	A1C	A1C	A3	A3V	A3	A3	A3	A3
39	Vacant A1	Vacant A1	70	A1D	A1D	A1D	A1D	A1D	A1D	A1D	A1V
41	Vacant A5	Vacant A5	30	A3						A5	A5V
43-45	Marsh and Parsons	Estate Agent	60	A2	A2	A2	A2	A2	A2	A2	A2
47	Brick and Liquor	Bar & Wine Bar	110	A3	A3	A3	A3	A3V	A2	A2	A4
49	Handy Stores	Hardware Shop	70	A1V	A1V	A1V	A1V	A1V	A1V	A1V	A1D
51	J.R.James Ltd.	Newsagent	60	A1C	A1C	A1C	A1C	A1C	A1C	A1C	A1C
53-55	James Pendleton	Estate Agent	210	A2	A2	A2	A2	A2	A2	A2	A2
57-59	William Hill	Betting Shop	200	A2	A2	A2	A2	A2	A2	A2	A2
61	W.J. Boyes Pharmacy	Chemist	75	A1C	A1C	A1C	A1C	A1C	A1C	A1C	A1C
63	Vacant A5	Vacant A5	60	A3	A5	A5	A5	A5	A5	A5	A5V
65	Atlas Computing	Computer Repair Shop	35	A1V	A1V	A1V	A1V	A1S	A1S	A1S	A1S
				18	17	17	17	17	17	18	18

25-65 Balham Hill was changed from an Important Local Parade to a Local Centre in 2008.

Unit 43-45 had been renumbered as unit 45 at the time of the 2016 Survey.

Earlsfield Local Centre



This map is reproduced from Ordnance Survey material with the permission of Ordnance Survey on behalf of the Controller of Her Majesty's Stationary Office, © Crown Copyright. Unauthorised reproduction infringes Crown copyright and may lead to prosecution or civil proceedings. Wandsworth Council LA 100019270 2019

Survey Date: August 2018
Scale: 1:2000



Earlsfield Local Centre: List of Addresses

Protected Core Shopping Frontages: 521-551 Garratt Lane

Protected Secondary Shopping Frontages: 557-569 Garratt Lane
573-593 Garratt Lane
424-444 Garratt Lane
491-507 & 511 Garratt Lane

Other Shopping Frontages: 334-344 Garratt Lane
346-358 Garratt Lane
360-374 Garratt Lane
376-408 Garratt Lane
410-422 Garratt Lane
446 Garratt Lane
595 Garratt Lane
515-519 Garratt Lane and 282 Magdalen Road

Earlsfield**Units by Use Class****Units in all Retail Frontages**

2004	A1= 44 46%	A1C= 17 18%	A1D= 13 14%	A1S= 11 12%	A1V= 3 3%
	A2= 19 20%	A2V= 0 0%	A3= 22 23%	A3V= 1 1%	
	B1= 2 2%	B1V= 0 0%	B8= 0 0%	B8V= 0 0%	
	D1= 3 3%	D1V= 0 0%	D2= 1 1%	D2V= 0 0%	
	SG= 3 3%	SGV= 0 0%	C3= 0 0%		
Total Units= 95		Total Vacant= 4 4%			
2006	A1= 41 44%	A1C= 18 19%	A1D= 8 9%	A1S= 12 13%	A1V= 3 3%
	A2= 15 16%	A2V= 3 3%	A3/4/5= 24 26%	A3/4/5V= 0 0%	
	B1= 2 2%	B1V= 0 0%	B8= 0 0%	B8V= 0 0%	
	D1= 3 3%	D1V= 0 0%	D2= 1 1%	D2V= 0 0%	
	SG= 4 4%	SGV= 0 0%	C3= 0 0%		
Total Units= 93		Total Vacant= 6 6%			
2008	A1= 39 43%	A1C= 17 19%	A1D= 9 10%	A1S= 13 14%	A1V= 0 0%
	A2= 17 19%	A2V= 1 1%	A3/4/5= 23 25%	A3/4/5V= 1 1%	
	B1= 3 3%	B1V= 0 0%	B8= 0 0%	B8V= 0 0%	
	D1= 2 2%	D1V= 0 0%	D2= 0 0%	D2V= 0 0%	
	SG= 4 4%	SGV= 1 1%	C3= 0 0%		
Total Units= 91		Total Vacant= 3 3%			
2010	A1= 43 47%	A1C= 13 14%	A1D= 11 12%	A1S= 17 18%	A1V= 2 2%
	A2= 15 16%	A2V= 1 1%	A3/4/5= 24 26%	A3/4/5V= 0 0%	
	B1= 2 2%	B1V= 0 0%	B8= 0 0%	B8V= 0 0%	
	D1= 2 2%	D1V= 0 0%	D2= 1 1%	D2V= 0 0%	
	SG= 4 4%	SGV= 0 0%	C3= 0 0%		
Total Units= 92		Total Vacant= 3 3%			
2012	A1= 41 45%	A1C= 13 14%	A1D= 9 10%	A1S= 16 17%	A1V= 3 3%
	A2= 16 17%	A2V= 0 0%	A3/4/5= 24 26%	A3/4/5V= 1 1%	
	B1= 2 2%	B1V= 0 0%	B8= 0 0%	B8V= 0 0%	
	D1= 2 2%	D1V= 0 0%	D2= 1 1%	D2V= 0 0%	
	SG= 5 5%	SGV= 0 0%	C3= 0 0%		
Total Units= 92		Total Vacant= 4 4%			
2014	A1= 44 47%	A1C= 15 16%	A1D= 11 12%	A1S= 16 17%	A1V= 2 2%
	A2= 15 16%	A2V= 0 0%	A3/4/5= 25 27%	A3/4/5V= 0 0%	
	B1= 1 1%	B1V= 0 0%	B8= 0 0%	B8V= 0 0%	
	D1= 2 2%	D1V= 0 0%	D2= 1 1%	D2V= 0 0%	
	SG= 5 5%	SGV= 0 0%	C3= 0 0%		
Total Units= 93		Total Vacant= 2 2%			
2016	A1= 42 44%	A1C= 12 13%	A1D= 12 13%	A1S= 16 17%	A1V= 2 2%
	A2= 16 17%	A2V= 0 0%	A3/4/5= 23 24%	A3/4/5V= 3 3%	
	B1= 1 1%	B1V= 0 0%	B8= 1 1%	B8V= 0 0%	
	D1= 2 2%	D1V= 0 0%	D2= 1 1%	D2V= 0 0%	
	SG= 5 5%	SGV= 1 1%	C3= 0 0%		
Total Units= 95		Total Vacant= 6 6%			
2018	A1= 40 43%	A1C= 13 14%	A1D= 8 9%	A1S= 17 18%	A1V= 2 2%
	A2= 14 15%	A2V= 2 2%	A3/4/5= 27 29%	A3/4/5V= 2 2%	
	B1= 1 1%	B1V= 0 0%	B8= 1 1%	B8V= 0 0%	
	D1= 2 2%	D1V= 0 0%	D2= 1 1%	D2V= 0 0%	
	SG= 4 4%	SGV= 0 0%	C3= 0 0%		
Total Units= 94		Total Vacant= 6 6%			

All percentages are of the total number of units.

In 2016, 4 units that had been characterised as vacant were actually under refurbishment.

Total Units in the Protected Core Shopping Frontages

2004	A1= 9 69%	A1C= 3 23%	A1D= 4 31%	A1S= 2 15%	A1V= 0 0%
	A2= 1 8%	A2V= 0 0%	A3= 3 23%	A3V= 0 0%	A3/4/5V= 0 0%
	B1= 0 0%	B1V= 0 0%	B8= 0 0%	B8V= 0 0%	B8V= 0 0%
	D1= 0 0%	D1V= 0 0%	D2= 0 0%	D2V= 0 0%	D2V= 0 0%
	SG= 0 0%	SGV= 0 0%	C3= 0 0%		
Total Units= 13		Total Vacant= 0 0%			
2006	A1= 10 77%	A1C= 4 31%	A1D= 2 15%	A1S= 4 31%	A1V= 0 0%
	A2= 0 0%	A2V= 0 0%	A3/4/5= 3 23%	A3/4/5V= 0 0%	A3/4/5V= 0 0%
	B1= 0 0%	B1V= 0 0%	B8= 0 0%	B8V= 0 0%	B8V= 0 0%
	D1= 0 0%	D1V= 0 0%	D2= 0 0%	D2V= 0 0%	D2V= 0 0%
	SG= 0 0%	SGV= 0 0%	C3= 0 0%		
Total Units= 13		Total Vacant= 0 0%			
2008	A1= 10 77%	A1C= 4 31%	A1D= 2 15%	A1S= 4 31%	A1V= 0 0%
	A2= 0 0%	A2V= 0 0%	A3/4/5= 3 23%	A3/4/5V= 0 0%	A3/4/5V= 0 0%
	B1= 0 0%	B1V= 0 0%	B8= 0 0%	B8V= 0 0%	B8V= 0 0%
	D1= 0 0%	D1V= 0 0%	D2= 0 0%	D2V= 0 0%	D2V= 0 0%
	SG= 0 0%	SGV= 0 0%	C3= 0 0%		
Total Units= 13		Total Vacant= 0 0%			
2010	A1= 10 77%	A1C= 2 15%	A1D= 2 15%	A1S= 5 38%	A1V= 1 8%
	A2= 0 0%	A2V= 0 0%	A3/4/5= 3 23%	A3/4/5V= 0 0%	A3/4/5V= 0 0%
	B1= 0 0%	B1V= 0 0%	B8= 0 0%	B8V= 0 0%	B8V= 0 0%
	D1= 0 0%	D1V= 0 0%	D2= 0 0%	D2V= 0 0%	D2V= 0 0%
	SG= 0 0%	SGV= 0 0%	C3= 0 0%		
Total Units= 13		Total Vacant= 1 8%			
2012	A1= 9 69%	A1C= 2 15%	A1D= 2 15%	A1S= 5 38%	A1V= 0 0%
	A2= 0 0%	A2V= 0 0%	A3/4/5= 4 31%	A3/4/5V= 0 0%	A3/4/5V= 0 0%
	B1= 0 0%	B1V= 0 0%	B8= 0 0%	B8V= 0 0%	B8V= 0 0%
	D1= 0 0%	D1V= 0 0%	D2= 0 0%	D2V= 0 0%	D2V= 0 0%
	SG= 0 0%	SGV= 0 0%	C3= 0 0%		
Total Units= 13		Total Vacant= 0 0%			
2014	A1= 10 71%	A1C= 2 14%	A1D= 3 21%	A1S= 5 36%	A1V= 0 0%
	A2= 0 0%	A2V= 0 0%	A3/4/5= 4 29%	A3/4/5V= 0 0%	A3/4/5V= 0 0%
	B1= 0 0%	B1V= 0 0%	B8= 0 0%	B8V= 0 0%	B8V= 0 0%
	D1= 0 0%	D1V= 0 0%	D2= 0 0%	D2V= 0 0%	D2V= 0 0%
	SG= 0 0%	SGV= 0 0%	C3= 0 0%		
Total Units= 14		Total Vacant= 0 0%			
2016	A1= 8 57%	A1C= 2 14%	A1D= 3 21%	A1S= 3 21%	A1V= 0 0%
	A2= 1 7%	A2V= 0 0%	A3/4/5= 4 29%	A3/4/5V= 0 0%	A3/4/5V= 0 0%
	B1= 0 0%	B1V= 0 0%	B8= 1 7%	B8V= 0 0%	B8V= 0 0%
	D1= 0 0%	D1V= 0 0%	D2= 0 0%	D2V= 0 0%	D2V= 0 0%
	SG= 0 0%	SGV= 0 0%	C3= 0 0%		
Total Units= 14		Total Vacant= 0 0%			
2018	A1= 8 57%	A1C= 2 14%	A1D= 3 21%	A1S= 2 14%	A1V= 1 7%
	A2= 1 7%	A2V= 0 0%	A3/4/5= 3 21%	A3/4/5V= 1 7%	A3/4/5V= 1 7%
	B1= 0 0%	B1V= 0 0%	B8= 1 7%	B8V= 0 0%	B8V= 0 0%
	D1= 0 0%	D1V= 0 0%	D2= 0 0%	D2V= 0 0%	D2V= 0 0%
	SG= 0 0%	SGV= 0 0%	C3= 0 0%		
Total Units= 14		Total Vacant= 2 14%			

All percentages are of the total number of units.

Total Units in the Protected Secondary Shopping Frontages

2004	A1= 21 58%	A1C= 10 28%	A1D= 3 8%	A1S= 6 17%	A1V= 2 6%
	A2= 5 14%	A2V= 0 0%	A3= 5 14%	A3V= 0 0%	B8V= 0 0%
	B1= 1 3%	B1V= 0 0%	B8= 0 0%	D2V= 0 0%	
	D1= 2 6%	D1V= 0 0%	D2= 0 0%		
	SG= 2 6%	SGV= 0 0%	C3= 0 0%		
Total Units= 36		Total Vacant= 2 6%			
2006	A1= 19 53%	A1C= 10 28%	A1D= 3 8%	A1S= 5 14%	A1V= 1 3%
	A2= 3 8%	A2V= 2 6%	A3/4/5= 6 17%	A3/4/5V= 0 0%	B8V= 0 0%
	B1= 1 3%	B1V= 0 0%	B8= 0 0%	D2V= 0 0%	
	D1= 2 6%	D1V= 0 0%	D2= 0 0%		
	SG= 3 8%	SGV= 0 0%	C3= 0 0%		
Total Units= 36		Total Vacant= 3 8%			
2008	A1= 18 51%	A1C= 9 26%	A1D= 4 11%	A1S= 5 14%	A1V= 0 0%
	A2= 3 9%	A2V= 1 3%	A3/4/5= 7 20%	A3/4/5V= 0 0%	B8V= 0 0%
	B1= 1 3%	B1V= 0 0%	B8= 0 0%	D2V= 0 0%	
	D1= 2 6%	D1V= 0 0%	D2= 0 0%		
	SG= 2 6%	SGV= 1 3%	C3= 0 0%		
Total Units= 35		Total Vacant= 2 6%			
2010	A1= 22 61%	A1C= 8 22%	A1D= 6 17%	A1S= 8 22%	A1V= 0 0%
	A2= 1 3%	A2V= 1 3%	A3/4/5= 7 19%	A3/4/5V= 0 0%	B8V= 0 0%
	B1= 1 3%	B1V= 0 0%	B8= 0 0%	D2V= 0 0%	
	D1= 2 6%	D1V= 0 0%	D2= 0 0%		
	SG= 2 6%	SGV= 0 0%	C3= 0 0%		
Total Units= 36		Total Vacant= 1 3%			
2012	A1= 22 59%	A1C= 8 22%	A1D= 4 11%	A1S= 8 22%	A1V= 2 5%
	A2= 2 5%	A2V= 0 0%	A3/4/5= 6 16%	A3/4/5V= 1 3%	B8V= 0 0%
	B1= 1 3%	B1V= 0 0%	B8= 0 0%	D2V= 0 0%	
	D1= 2 5%	D1V= 0 0%	D2= 0 0%		
	SG= 3 8%	SGV= 0 0%	C3= 0 0%		
Total Units= 37		Total Vacant= 3 8%			
2014	A1= 24 67%	A1C= 9 25%	A1D= 5 14%	A1S= 8 22%	A1V= 2 6%
	A2= 1 3%	A2V= 0 0%	A3/4/5= 6 17%	A3/4/5V= 0 0%	B8V= 0 0%
	B1= 0 0%	B1V= 0 0%	B8= 0 0%	D2V= 0 0%	
	D1= 2 6%	D1V= 0 0%	D2= 0 0%		
	SG= 3 8%	SGV= 0 0%	C3= 0 0%		
Total Units= 36		Total Vacant= 2 6%			
2016	A1= 24 67%	A1C= 6 17%	A1D= 6 17%	A1S= 10 28%	A1V= 2 6%
	A2= 0 0%	A2V= 0 0%	A3/4/5= 6 17%	A3/4/5V= 1 3%	B8V= 0 0%
	B1= 0 0%	B1V= 0 0%	B8= 0 0%	D2V= 0 0%	
	D1= 2 6%	D1V= 0 0%	D2= 0 0%		
	SG= 2 6%	SGV= 1 3%	C3= 0 0%	UC/UR= 0 0%	
Total Units= 36		Total Vacant= 4 11%			
2018	A1= 23 66%	A1C= 7 20%	A1D= 3 9%	A1S= 12 34%	A1V= 1 3%
	A2= 0 0%	A2V= 0 0%	A3/4/5= 9 26%	A3/4/5V= 0 0%	B8V= 0 0%
	B1= 0 0%	B1V= 0 0%	B8= 0 0%	D2V= 0 0%	
	D1= 2 6%	D1V= 0 0%	D2= 0 0%		
	SG= 1 3%	SGV= 0 0%	C3= 0 0%		
Total Units= 35		Total Vacant= 1 3%			

All percentages are of the total number of units.

Total Units in the Other Shopping Frontages

2004	A1= 14 30%	A1C= 4 9%	A1D= 6 13%	A1S= 3 7%	A1V= 1 2%
	A2= 13 28%	A2V= 0 0%	A3= 14 30%	A3V= 1 2%	A3/4/5V= 0 0%
	B1= 1 2%	B1V= 0 0%	B8= 0 0%	B8V= 0 0%	B8/9V= 0 0%
	D1= 1 2%	D1V= 0 0%	D2= 1 2%	D2V= 0 0%	D2/3V= 0 0%
	SG= 1 2%	SGV= 0 0%	C3= 0 0%		
Total Units= 46		Total Vacant= 2 4%			
2006	A1= 12 27%	A1C= 4 9%	A1D= 3 7%	A1S= 3 7%	A1V= 2 5%
	A2= 12 27%	A2V= 1 2%	A3/4/5= 15 34%	A3/4/5V= 0 0%	A3/4/5/6V= 0 0%
	B1= 1 2%	B1V= 0 0%	B8= 0 0%	B8V= 0 0%	B8/9V= 0 0%
	D1= 1 2%	D1V= 0 0%	D2= 1 2%	D2V= 0 0%	D2/3V= 0 0%
	SG= 1 2%	SGV= 0 0%	C3= 0 0%		
Total Units= 44		Total Vacant= 3 7%			
2008	A1= 11 26%	A1C= 4 9%	A1D= 3 7%	A1S= 4 9%	A1V= 0 0%
	A2= 14 33%	A2V= 0 0%	A3/4/5= 13 30%	A3/4/5V= 1 2%	A3/4/5/6V= 0 0%
	B1= 2 5%	B1V= 0 0%	B8= 0 0%	B8V= 0 0%	B8/9V= 0 0%
	D1= 0 0%	D1V= 0 0%	D2= 0 0%	D2V= 0 0%	D2/3V= 0 0%
	SG= 2 5%	SGV= 0 0%	C3= 0 0%		
Total Units= 43		Total Vacant= 1 2%			
2010	A1= 11 26%	A1C= 3 7%	A1D= 3 7%	A1S= 4 9%	A1V= 1 2%
	A2= 14 33%	A2V= 0 0%	A3/4/5= 14 33%	A3/4/5V= 0 0%	A3/4/5/6V= 0 0%
	B1= 1 2%	B1V= 0 0%	B8= 0 0%	B8V= 0 0%	B8/9V= 0 0%
	D1= 0 0%	D1V= 0 0%	D2= 1 2%	D2V= 0 0%	D2/3V= 0 0%
	SG= 2 5%	SGV= 0 0%	C3= 0 0%		
Total Units= 43		Total Vacant= 1 2%			
2012	A1= 10 24%	A1C= 3 7%	A1D= 3 7%	A1S= 3 7%	A1V= 1 2%
	A2= 14 33%	A2V= 0 0%	A3/4/5= 14 33%	A3/4/5V= 0 0%	A3/4/5/6V= 0 0%
	B1= 1 2%	B1V= 0 0%	B8= 0 0%	B8V= 0 0%	B8/9V= 0 0%
	D1= 0 0%	D1V= 0 0%	D2= 1 2%	D2V= 0 0%	D2/3V= 0 0%
	SG= 2 5%	SGV= 0 0%	C3= 0 0%		
Total Units= 42		Total Vacant= 1 2%			
2014	A1= 10 23%	A1C= 4 9%	A1D= 3 7%	A1S= 3 7%	A1V= 0 0%
	A2= 14 33%	A2V= 0 0%	A3/4/5= 15 35%	A3/4/5V= 0 0%	A3/4/5/6V= 0 0%
	B1= 1 2%	B1V= 0 0%	B8= 0 0%	B8V= 0 0%	B8/9V= 0 0%
	D1= 0 0%	D1V= 0 0%	D2= 1 2%	D2V= 0 0%	D2/3V= 0 0%
	SG= 2 5%	SGV= 0 0%	C3= 0 0%		
Total Units= 43		Total Vacant= 0 0%			
2016	A1= 10 22%	A1C= 4 9%	A1D= 3 7%	A1S= 3 7%	A1V= 0 0%
	A2= 15 33%	A2V= 0 0%	A3/4/5= 13 29%	A3/4/5V= 2 4%	A3/4/5/6V= 0 0%
	B1= 1 2%	B1V= 0 0%	B8= 0 0%	B8V= 0 0%	B8/9V= 0 0%
	D1= 0 0%	D1V= 0 0%	D2= 1 2%	D2V= 0 0%	D2/3V= 0 0%
	SG= 3 7%	SGV= 0 0%	C3= 0 0%		
Total Units= 45		Total Vacant= 2 4%			
2018	A1= 9 20%	A1C= 4 9%	A1D= 2 4%	A1S= 3 7%	A1V= 0 0%
	A2= 13 29%	A2V= 2 4%	A3/4/5= 15 33%	A3/4/5V= 1 2%	A3/4/5/6V= 0 0%
	B1= 1 2%	B1V= 0 0%	B8= 0 0%	B8V= 0 0%	B8/9V= 0 0%
	D1= 0 0%	D1V= 0 0%	D2= 1 2%	D2V= 0 0%	D2/3V= 0 0%
	SG= 3 7%	SGV= 0 0%	C3= 0 0%		
Total Units= 45		Total Vacant= 3 7%			

All percentages are of the total number of units.

521-551 Garratt Lane

2004	A1= 9 69%	A1C= 3 23%	A1D= 4 31%	A1S= 2 15%	A1V= 0 0%
	A2= 1 8%	A2V= 0 0%	A3= 3 23%	A3V= 0 0%	A3/4/5V= 0 0%
	B1= 0 0%	B1V= 0 0%	B8= 0 0%	B8V= 0 0%	B8/9V= 0 0%
	D1= 0 0%	D1V= 0 0%	D2= 0 0%	D2V= 0 0%	D2/3V= 0 0%
	SG= 0 0%	SGV= 0 0%	C3= 0 0%		
Total Units= 13		Total Vacant= 0 0%			
2006	A1= 10 77%	A1C= 4 31%	A1D= 2 15%	A1S= 4 31%	A1V= 0 0%
	A2= 0 0%	A2V= 0 0%	A3/4/5= 3 23%	A3/4/5V= 0 0%	A3/4/5/6V= 0 0%
	B1= 0 0%	B1V= 0 0%	B8= 0 0%	B8V= 0 0%	B8/9V= 0 0%
	D1= 0 0%	D1V= 0 0%	D2= 0 0%	D2V= 0 0%	D2/3V= 0 0%
	SG= 0 0%	SGV= 0 0%	C3= 0 0%		
Total Units= 13		Total Vacant= 0 0%			
2008	A1= 10 77%	A1C= 4 31%	A1D= 2 15%	A1S= 4 31%	A1V= 0 0%
	A2= 0 0%	A2V= 0 0%	A3/4/5= 3 23%	A3/4/5V= 0 0%	A3/4/5/6V= 0 0%
	B1= 0 0%	B1V= 0 0%	B8= 0 0%	B8V= 0 0%	B8/9V= 0 0%
	D1= 0 0%	D1V= 0 0%	D2= 0 0%	D2V= 0 0%	D2/3V= 0 0%
	SG= 0 0%	SGV= 0 0%	C3= 0 0%		
Total Units= 13		Total Vacant= 0 0%			
2010	A1= 10 77%	A1C= 2 15%	A1D= 2 15%	A1S= 5 38%	A1V= 1 8%
	A2= 0 0%	A2V= 0 0%	A3/4/5= 3 23%	A3/4/5V= 0 0%	A3/4/5/6V= 0 0%
	B1= 0 0%	B1V= 0 0%	B8= 0 0%	B8V= 0 0%	B8/9V= 0 0%
	D1= 0 0%	D1V= 0 0%	D2= 0 0%	D2V= 0 0%	D2/3V= 0 0%
	SG= 0 0%	SGV= 0 0%	C3= 0 0%		
Total Units= 13		Total Vacant= 1 8%			
2012	A1= 9 69%	A1C= 2 15%	A1D= 2 15%	A1S= 5 38%	A1V= 0 0%
	A2= 0 0%	A2V= 0 0%	A3/4/5= 4 31%	A3/4/5V= 0 0%	A3/4/5/6V= 0 0%
	B1= 0 0%	B1V= 0 0%	B8= 0 0%	B8V= 0 0%	B8/9V= 0 0%
	D1= 0 0%	D1V= 0 0%	D2= 0 0%	D2V= 0 0%	D2/3V= 0 0%
	SG= 0 0%	SGV= 0 0%	C3= 0 0%		
Total Units= 13		Total Vacant= 0 0%			
2014	A1= 10 71%	A1C= 2 14%	A1D= 3 21%	A1S= 5 36%	A1V= 0 0%
	A2= 0 0%	A2V= 0 0%	A3/4/5= 4 29%	A3/4/5V= 0 0%	A3/4/5/6V= 0 0%
	B1= 0 0%	B1V= 0 0%	B8= 0 0%	B8V= 0 0%	B8/9V= 0 0%
	D1= 0 0%	D1V= 0 0%	D2= 0 0%	D2V= 0 0%	D2/3V= 0 0%
	SG= 0 0%	SGV= 0 0%	C3= 0 0%		
Total Units= 14		Total Vacant= 0 0%			
2016	A1= 8 57%	A1C= 2 14%	A1D= 3 21%	A1S= 3 21%	A1V= 0 0%
	A2= 1 7%	A2V= 0 0%	A3/4/5= 4 29%	A3/4/5V= 0 0%	A3/4/5/6V= 0 0%
	B1= 0 0%	B1V= 0 0%	B8= 1 7%	B8V= 0 0%	B8/9V= 0 0%
	D1= 0 0%	D1V= 0 0%	D2= 0 0%	D2V= 0 0%	D2/3V= 0 0%
	SG= 0 0%	SGV= 0 0%	C3= 0 0%		
Total Units= 14		Total Vacant= 0 0%			
2018	A1= 8 57%	A1C= 2 14%	A1D= 3 21%	A1S= 2 14%	A1V= 1 7%
	A2= 1 7%	A2V= 0 0%	A3/4/5= 3 21%	A3/4/5V= 1 7%	A3/4/5/6V= 0 0%
	B1= 0 0%	B1V= 0 0%	B8= 1 7%	B8V= 0 0%	B8/9V= 0 0%
	D1= 0 0%	D1V= 0 0%	D2= 0 0%	D2V= 0 0%	D2/3V= 0 0%
	SG= 0 0%	SGV= 0 0%	C3= 0 0%		
Total Units= 14		Total Vacant= 2 14%			

All percentages are of the total number of units.

Protected Core Shopping Frontages**521-551 Garratt Lane**

			Flspace m ²	2004	2006	2008	2010	2012	2014	2016	2018
521-523	Halfway House	Public House	140	A3	A4	A4	A4	A4	A4	A4	A4
525	Barnard Marcus	Estate Agent	80	A1D	A1D	A1D	A1D	A1D	A1D	A2	A2
527	KFC	Restaurant	80	A1C	A1C	A1C	A1V	A3	A3	A3	A3
529	Caffe Nero	Café	80	A1D	A3	A3	A3	A3	A3	A3	A3
531	Storage Unit	Storage Unit	80	A2	A1S	A1S	A1S	A1S	A1S	B8	B8
533	Earlsfield Power Tools	Tool Shop	80	A1D	A1D	A1D	A1D	A1D	A1D	A1D	A1D
535	Vacant A1	Vacant A1	80	A1C	A1C	A1C	A1C	A1S	A1S	A1S	A1V
537-539	Vacant A3	Vacant A3	150	A3	A4	A4	A3	A3	A3	A3	A3V
541	Krystal's	Convenience Store	90	A1C	A1C	A1C	A1C	A1C	A1C	A1C	A1C
543	Headmasters	Hairdresser	90	A1C	A1C	A1C	A1C	A1C	A1S	A1S	A1S
545	London Glass Works	Glazier	80	A1S	A1S	A1S	A1S	A1S	A1S	A1S	A1S
547	Kruger`s	Delicatessen	80	A1D	A1C	A1C	A1C	A1C	A1C	A1C	A1C
549	RSPCA	Charity Shop	80	A3	A1S	A1S	A1S	A1S	A1D	A1D	A1D
551	F A R A	Charity Shop	90	A1D	A1D	A1D	A1D	A1D	A1D	A1D	A1D
				13	13	13	13	13	14	14	14

Nos. 541-543 had been subdivided at the time of the 2014 Survey.

557-569 Garratt Lane

2004	A1= 5 71%	A1C= 1 14%	A1D= 1 14%	A1S= 1 14%	A1V= 2 29%
		A2= 1 14%	A2V= 0 0%	A3= 1 14%	A3V= 0 0%
		B1= 0 0%	B1V= 0 0%	B8= 0 0%	B8V= 0 0%
		D1= 0 0%	D1V= 0 0%	D2= 0 0%	D2V= 0 0%
		SG= 0 0%	SGV= 0 0%	C3= 0 0%	
Total Units= 7		Total Vacant= 2 29%			
2006	A1= 5 71%	A1C= 2 29%	A1D= 1 14%	A1S= 1 14%	A1V= 1 14%
		A2= 1 14%	A2V= 0 0%	A3/4/5= 1 14%	A3/4/5V= 0 0%
		B1= 0 0%	B1V= 0 0%	B8= 0 0%	B8V= 0 0%
		D1= 0 0%	D1V= 0 0%	D2= 0 0%	D2V= 0 0%
		SG= 0 0%	SGV= 0 0%	C3= 0 0%	
Total Units= 7		Total Vacant= 1 14%			
2008	A1= 5 71%	A1C= 2 29%	A1D= 2 29%	A1S= 1 14%	A1V= 0 0%
		A2= 1 14%	A2V= 0 0%	A3/4/5= 1 14%	A3/4/5V= 0 0%
		B1= 0 0%	B1V= 0 0%	B8= 0 0%	B8V= 0 0%
		D1= 0 0%	D1V= 0 0%	D2= 0 0%	D2V= 0 0%
		SG= 0 0%	SGV= 0 0%	C3= 0 0%	
Total Units= 7		Total Vacant= 0 0%			
2010	A1= 6 86%	A1C= 1 14%	A1D= 2 29%	A1S= 3 43%	A1V= 0 0%
		A2= 0 0%	A2V= 0 0%	A3/4/5= 1 14%	A3/4/5V= 0 0%
		B1= 0 0%	B1V= 0 0%	B8= 0 0%	B8V= 0 0%
		D1= 0 0%	D1V= 0 0%	D2= 0 0%	D2V= 0 0%
		SG= 0 0%	SGV= 0 0%	C3= 0 0%	
Total Units= 7		Total Vacant= 0 0%			
2012	A1= 6 86%	A1C= 1 14%	A1D= 2 29%	A1S= 3 43%	A1V= 0 0%
		A2= 0 0%	A2V= 0 0%	A3/4/5= 1 14%	A3/4/5V= 0 0%
		B1= 0 0%	B1V= 0 0%	B8= 0 0%	B8V= 0 0%
		D1= 0 0%	D1V= 0 0%	D2= 0 0%	D2V= 0 0%
		SG= 0 0%	SGV= 0 0%	C3= 0 0%	
Total Units= 7		Total Vacant= 0 0%			
2014	A1= 6 86%	A1C= 1 14%	A1D= 2 29%	A1S= 3 43%	A1V= 0 0%
		A2= 0 0%	A2V= 0 0%	A3/4/5= 1 14%	A3/4/5V= 0 0%
		B1= 0 0%	B1V= 0 0%	B8= 0 0%	B8V= 0 0%
		D1= 0 0%	D1V= 0 0%	D2= 0 0%	D2V= 0 0%
		SG= 0 0%	SGV= 0 0%	C3= 0 0%	
Total Units= 7		Total Vacant= 0 0%			
2016	A1= 6 86%	A1C= 1 14%	A1D= 2 29%	A1S= 3 43%	A1V= 0 0%
		A2= 0 0%	A2V= 0 0%	A3/4/5= 1 14%	A3/4/5V= 0 0%
		B1= 0 0%	B1V= 0 0%	B8= 0 0%	B8V= 0 0%
		D1= 0 0%	D1V= 0 0%	D2= 0 0%	D2V= 0 0%
		SG= 0 0%	SGV= 0 0%	C3= 0 0%	
Total Units= 7		Total Vacant= 0 0%			
2018	A1= 5 71%	A1C= 1 14%	A1D= 0 0%	A1S= 4 57%	A1V= 0 0%
		A2= 0 0%	A2V= 0 0%	A3/4/5= 2 29%	A3/4/5V= 0 0%
		B1= 0 0%	B1V= 0 0%	B8= 0 0%	B8V= 0 0%
		D1= 0 0%	D1V= 0 0%	D2= 0 0%	D2V= 0 0%
		SG= 0 0%	SGV= 0 0%	C3= 0 0%	
Total Units= 7		Total Vacant= 0 0%			

All percentages are of the total number of units.

Protected Secondary Shopping Frontages**557-569 Garratt Lane**

			Flspace m ²	2004	2006	2008	2010	2012	2014	2016	2018
557	Earlsfield Barbers	Barber	70	A1V	A1V	A1D	A1D	A1D	A1D	A1D	A1S
559	Quality Cleaners	Dry Cleaner	60	A1S	A1S	A1S	A1S	A1S	A1S	A1S	A1S
561	Graffiti	Bar & Wine Bar	70	A3	A4	A4	A4	A4	A4	A4	A4
563	Sahana Hair & Beauty	Hairdresser	60	A1C	A1C	A1C	A1S	A1S	A1S	A1S	A1S
565	Flowers In The Wind	Florist	60	A1D	A1C	A1C	A1C	A1C	A1C	A1C	A1C
567	Maki and Co.	Café	60	A1V	A1D	A1D	A1D	A1D	A1D	A1D	A3
569	Costas & Andy`s Barber Shop	Barber	70	A2	A2	A2	A1S	A1S	A1S	A1S	A1S
				7	7	7	7	7	7	7	7

573-593 Garratt Lane

2004	A1= 7 64%	A1C= 4 36%	A1D= 1 9%	A1S= 2 18%	A1V= 0 0%
	A2= 0 0%	A2V= 0 0%	A3= 2 18%	A3V= 0 0%	A3/4/5V= 0 0%
	B1= 0 0%	B1V= 0 0%	B8= 0 0%	B8V= 0 0%	B8/9V= 0 0%
	D1= 1 9%	D1V= 0 0%	D2= 0 0%	D2V= 0 0%	D2/3V= 0 0%
	SG= 1 9%	SGV= 0 0%	C3= 0 0%		
Total Units= 11		Total Vacant= 0 0%			
2006	A1= 6 55%	A1C= 4 36%	A1D= 1 9%	A1S= 1 9%	A1V= 0 0%
	A2= 0 0%	A2V= 0 0%	A3/4/5= 2 18%	A3/4/5V= 0 0%	A3/4/5/6V= 0 0%
	B1= 0 0%	B1V= 0 0%	B8= 0 0%	B8V= 0 0%	B8/9V= 0 0%
	D1= 1 9%	D1V= 0 0%	D2= 0 0%	D2V= 0 0%	D2/3V= 0 0%
	SG= 2 18%	SGV= 0 0%	C3= 0 0%		
Total Units= 11		Total Vacant= 0 0%			
2008	A1= 5 50%	A1C= 3 30%	A1D= 1 10%	A1S= 1 10%	A1V= 0 0%
	A2= 0 0%	A2V= 0 0%	A3/4/5= 2 20%	A3/4/5V= 0 0%	A3/4/5/6V= 0 0%
	B1= 0 0%	B1V= 0 0%	B8= 0 0%	B8V= 0 0%	B8/9V= 0 0%
	D1= 1 10%	D1V= 0 0%	D2= 0 0%	D2V= 0 0%	D2/3V= 0 0%
	SG= 2 20%	SGV= 0 0%	C3= 0 0%		
Total Units= 10		Total Vacant= 0 0%			
2010	A1= 6 55%	A1C= 3 27%	A1D= 2 18%	A1S= 1 9%	A1V= 0 0%
	A2= 0 0%	A2V= 0 0%	A3/4/5= 2 18%	A3/4/5V= 0 0%	A3/4/5/6V= 0 0%
	B1= 0 0%	B1V= 0 0%	B8= 0 0%	B8V= 0 0%	B8/9V= 0 0%
	D1= 1 9%	D1V= 0 0%	D2= 0 0%	D2V= 0 0%	D2/3V= 0 0%
	SG= 2 18%	SGV= 0 0%	C3= 0 0%		
Total Units= 11		Total Vacant= 0 0%			
2012	A1= 6 55%	A1C= 3 27%	A1D= 1 9%	A1S= 1 9%	A1V= 1 9%
	A2= 0 0%	A2V= 0 0%	A3/4/5= 2 18%	A3/4/5V= 0 0%	A3/4/5/6V= 0 0%
	B1= 0 0%	B1V= 0 0%	B8= 0 0%	B8V= 0 0%	B8/9V= 0 0%
	D1= 1 9%	D1V= 0 0%	D2= 0 0%	D2V= 0 0%	D2/3V= 0 0%
	SG= 2 18%	SGV= 0 0%	C3= 0 0%		
Total Units= 11		Total Vacant= 1 9%			
2014	A1= 6 55%	A1C= 3 27%	A1D= 1 9%	A1S= 0 0%	A1V= 2 18%
	A2= 0 0%	A2V= 0 0%	A3/4/5= 2 18%	A3/4/5V= 0 0%	A3/4/5/6V= 0 0%
	B1= 0 0%	B1V= 0 0%	B8= 0 0%	B8V= 0 0%	B8/9V= 0 0%
	D1= 1 9%	D1V= 0 0%	D2= 0 0%	D2V= 0 0%	D2/3V= 0 0%
	SG= 2 18%	SGV= 0 0%	C3= 0 0%		
Total Units= 11		Total Vacant= 2 18%			
2016	A1= 6 55%	A1C= 2 18%	A1D= 2 18%	A1S= 1 9%	A1V= 1 9%
	A2= 0 0%	A2V= 0 0%	A3/4/5= 2 18%	A3/4/5V= 0 0%	A3/4/5/6V= 0 0%
	B1= 0 0%	B1V= 0 0%	B8= 0 0%	B8V= 0 0%	B8/9V= 0 0%
	D1= 1 9%	D1V= 0 0%	D2= 0 0%	D2V= 0 0%	D2/3V= 0 0%
	SG= 1 9%	SGV= 1 9%	C3= 0 0%		
Total Units= 11		Total Vacant= 2 18%			
2018	A1= 6 55%	A1C= 2 18%	A1D= 1 9%	A1S= 2 18%	A1V= 1 9%
	A2= 0 0%	A2V= 0 0%	A3/4/5= 0 0%	A3/4/5V= 3 27%	A3/4/5/6V= 0 0%
	B1= 0 0%	B1V= 0 0%	B8= 0 0%	B8V= 0 0%	B8/9V= 0 0%
	D1= 1 9%	D1V= 0 0%	D2= 0 0%	D2V= 0 0%	D2/3V= 0 0%
	SG= 1 9%	SGV= 0 0%	C3= 0 0%		
Total Units= 11		Total Vacant= 4 36%			

All percentages are of the total number on units.

573-593 Garratt Lane

			Flspace m ²	2004	2006	2008	2010	2012	2014	2016	2018
573	Hallowed Belly	Bar and Restaurant	100	A3	A3	A3	A3	A3	A3	A3	A3
575	The Eclectic Collection	Bar and Restaurant	80	A1C	A1C	SG	A1D	A1V	A1V	A1D	A3
577	Luxe	Beauty Salon	80	A1S	SG		SG	SG	SG	SG	SG
579	Perfect Smile	Dental Surgery	80	D1	D1	D1	D1	D1	D1	D1	D1
581	Cognito Hair	Hairdresser	80	SG	SG	SG	SG	SG	SG	SGV	A1S
583	Vacant A1C	Vacant A1C	80	A1C	A1C	A1C	A1C	A1C	A1C	A1V	A1V
585	Roxie	Bar and Restaurant	80	A3	A3	A3	A4	A4	A4	A4	A4
587	The Nails Studio	Beauty Salon	80	A1S	A1S	A1S	A1S	A1S	A1V	A1S	A1S
589	FARA Kids	Charity Shop	80	A1D	A1D	A1D	A1D	A1D	A1D	A1D	A1D
591	Earlsfield Post Office	Post Office	80	A1C	A1C	A1C	A1C	A1C	A1C	A1C	A1C
593	Quality Foods	Convenience Store	90	A1C	A1C	A1C	A1C	A1C	A1C	A1C	A1C
				11	11	10	11	11	11	11	11

424-444 Garratt Lane

2004	A1= 5 56%	A1C= 2 22%	A1D= 1 11%	A1S= 2 22%	A1V= 0 0%
		A2= 2 22%	A2V= 0 0%	A3= 0 0%	A3V= 0 0%
		B1= 0 0%	B1V= 0 0%	B8= 0 0%	B8V= 0 0%
		D1= 1 11%	D1V= 0 0%	D2= 0 0%	D2V= 0 0%
		SG= 1 11%	SGV= 0 0%	C3= 0 0%	
Total Units= 9		Total Vacant= 0 0%			
2006	A1= 4 44%	A1C= 1 11%	A1D= 1 11%	A1S= 2 22%	A1V= 0 0%
		A2= 1 11%	A2V= 1 11%	A3/4/5= 1 11%	A3/4/5V= 0 0%
		B1= 0 0%	B1V= 0 0%	B8= 0 0%	B8V= 0 0%
		D1= 1 11%	D1V= 0 0%	D2= 0 0%	D2V= 0 0%
		SG= 1 11%	SGV= 0 0%	C3= 0 0%	
Total Units= 9		Total Vacant= 1 11%			
2008	A1= 4 44%	A1C= 1 11%	A1D= 1 11%	A1S= 2 22%	A1V= 0 0%
		A2= 1 11%	A2V= 1 11%	A3/4/5= 1 11%	A3/4/5V= 0 0%
		B1= 0 0%	B1V= 0 0%	B8= 0 0%	B8V= 0 0%
		D1= 1 11%	D1V= 0 0%	D2= 0 0%	D2V= 0 0%
		SG= 0 0%	SGV= 1 11%	C3= 0 0%	
Total Units= 9		Total Vacant= 2 22%			
2010	A1= 5 56%	A1C= 1 11%	A1D= 2 22%	A1S= 2 22%	A1V= 0 0%
		A2= 1 11%	A2V= 1 11%	A3/4/5= 1 11%	A3/4/5V= 0 0%
		B1= 0 0%	B1V= 0 0%	B8= 0 0%	B8V= 0 0%
		D1= 1 11%	D1V= 0 0%	D2= 0 0%	D2V= 0 0%
		SG= 0 0%	SGV= 0 0%	C3= 0 0%	
Total Units= 9		Total Vacant= 1 11%			
2012	A1= 5 56%	A1C= 1 11%	A1D= 1 11%	A1S= 2 22%	A1V= 1 11%
		A2= 2 22%	A2V= 0 0%	A3/4/5= 0 0%	A3/4/5V= 1 11%
		B1= 0 0%	B1V= 0 0%	B8= 0 0%	B8V= 0 0%
		D1= 1 11%	D1V= 0 0%	D2= 0 0%	D2V= 0 0%
		SG= 0 0%	SGV= 0 0%	C3= 0 0%	
Total Units= 9		Total Vacant= 2 22%			
2014	A1= 7 78%	A1C= 2 22%	A1D= 2 22%	A1S= 3 33%	A1V= 0 0%
		A2= 1 11%	A2V= 0 0%	A3/4/5= 0 0%	A3/4/5V= 0 0%
		B1= 0 0%	B1V= 0 0%	B8= 0 0%	B8V= 0 0%
		D1= 1 11%	D1V= 0 0%	D2= 0 0%	D2V= 0 0%
		SG= 0 0%	SGV= 0 0%	C3= 0 0%	
Total Units= 9		Total Vacant= 0 0%			
2016	A1= 7 78%	A1C= 1 11%	A1D= 2 22%	A1S= 4 44%	A1V= 0 0%
		A2= 0 0%	A2V= 0 0%	A3/4/5= 1 11%	A3/4/5V= 0 0%
		B1= 0 0%	B1V= 0 0%	B8= 0 0%	B8V= 0 0%
		D1= 1 11%	D1V= 0 0%	D2= 0 0%	D2V= 0 0%
		SG= 0 0%	SGV= 0 0%	C3= 0 0%	
Total Units= 9		Total Vacant= 0 0%			
2018	A1= 7 78%	A1C= 1 11%	A1D= 2 22%	A1S= 4 44%	A1V= 0 0%
		A2= 0 0%	A2V= 0 0%	A3/4/5= 1 11%	A3/4/5V= 0 0%
		B1= 0 0%	B1V= 0 0%	B8= 0 0%	B8V= 0 0%
		D1= 1 11%	D1V= 0 0%	D2= 0 0%	D2V= 0 0%
		SG= 0 0%	SGV= 0 0%	C3= 0 0%	
Total Units= 9		Total Vacant= 0 0%			

All percentages are of the total number on units.

424-444 Garratt Lane

			Flspace m ²	2004	2006	2008	2010	2012	2014	2016	2018
424-426	Bean and Hop	Café	100	A1S	A1S	A1S	A1S	A1C	A1C	A3	A3
428	Kitchen Connections	Kitchen Showroom	60	A1D	A1D	A1D	A1D	A1D	A1D	A1D	A1D
430	Mini Potters	Homeware Shop	60	A1C	A3	A3	A3	A3V	A1D	A1D	A1D
432	The Earlsfield Osteopath	Osteopath	60	D1	D1	D1	D1	D1	D1	D1	D1
434	Bubbles Hair Studio	Hairdresser	60	A2	A2V	A2V	A2V	A2	A1S	A1S	A1S
436-438	Dumlers Pharmacy	Chemist	110	A1C	A1C	A1C	A1C	A1C	A1C	A1C	A1C
440	Hair Dressing Station	Hairdresser	60	SG	SG	SGV	A1D	A1V	A1S	A1S	A1S
442	Earlsfield Hair	Hairdresser	60	A2	A2	A2	A2	A2	A2	A1S	A1S
444	Donovan Dunne	Dry Cleaner	60	A1S	A1S	A1S	A1S	A1S	A1S	A1S	A1S
				9	9	9	9	9	9	9	9

491-507 & 511 Garratt Lane

2004	A1= 4 44%	A1C= 3 33%	A1D= 0 0%	A1S= 1 11%	A1V= 0 0%
	A2= 2 22%	A2V= 0 0%	A3= 2 22%	A3V= 0 0%	A3/4/5V= 0 0%
	B1= 1 11%	B1V= 0 0%	B8= 0 0%	B8V= 0 0%	B8/9V= 0 0%
	D1= 0 0%	D1V= 0 0%	D2= 0 0%	D2V= 0 0%	D2/3V= 0 0%
	SG= 0 0%	SGV= 0 0%	C3= 0 0%		
Total Units= 9		Total Vacant= 0 0%			
2006	A1= 4 44%	A1C= 3 33%	A1D= 0 0%	A1S= 1 11%	A1V= 0 0%
	A2= 1 11%	A2V= 1 11%	A3/4/5= 2 22%	A3/4/5V= 0 0%	A3/4/5/6V= 0 0%
	B1= 1 11%	B1V= 0 0%	B8= 0 0%	B8V= 0 0%	B8/9V= 0 0%
	D1= 0 0%	D1V= 0 0%	D2= 0 0%	D2V= 0 0%	D2/3V= 0 0%
	SG= 0 0%	SGV= 0 0%	C3= 0 0%		
Total Units= 9		Total Vacant= 1 11%			
2008	A1= 4 44%	A1C= 3 33%	A1D= 0 0%	A1S= 1 11%	A1V= 0 0%
	A2= 1 11%	A2V= 0 0%	A3/4/5= 3 33%	A3/4/5V= 0 0%	A3/4/5/6V= 0 0%
	B1= 1 11%	B1V= 0 0%	B8= 0 0%	B8V= 0 0%	B8/9V= 0 0%
	D1= 0 0%	D1V= 0 0%	D2= 0 0%	D2V= 0 0%	D2/3V= 0 0%
	SG= 0 0%	SGV= 0 0%	C3= 0 0%		
Total Units= 9		Total Vacant= 0 0%			
2010	A1= 5 56%	A1C= 3 33%	A1D= 0 0%	A1S= 2 22%	A1V= 0 0%
	A2= 0 0%	A2V= 0 0%	A3/4/5= 3 33%	A3/4/5V= 0 0%	A3/4/5/6V= 0 0%
	B1= 1 11%	B1V= 0 0%	B8= 0 0%	B8V= 0 0%	B8/9V= 0 0%
	D1= 0 0%	D1V= 0 0%	D2= 0 0%	D2V= 0 0%	D2/3V= 0 0%
	SG= 0 0%	SGV= 0 0%	C3= 0 0%		
Total Units= 9		Total Vacant= 0 0%			
2012	A1= 5 50%	A1C= 3 30%	A1D= 0 0%	A1S= 2 20%	A1V= 0 0%
	A2= 0 0%	A2V= 0 0%	A3/4/5= 3 30%	A3/4/5V= 0 0%	A3/4/5/6V= 0 0%
	B1= 1 10%	B1V= 0 0%	B8= 0 0%	B8V= 0 0%	B8/9V= 0 0%
	D1= 0 0%	D1V= 0 0%	D2= 0 0%	D2V= 0 0%	D2/3V= 0 0%
	SG= 1 10%	SGV= 0 0%	C3= 0 0%		
Total Units= 10		Total Vacant= 0 0%			
2014	A1= 5 50%	A1C= 3 30%	A1D= 0 0%	A1S= 2 20%	A1V= 0 0%
	A2= 0 0%	A2V= 0 0%	A3/4/5= 3 30%	A3/4/5V= 0 0%	A3/4/5/6V= 0 0%
	B1= 0 0%	B1V= 0 0%	B8= 0 0%	B8V= 0 0%	B8/9V= 0 0%
	D1= 0 0%	D1V= 0 0%	D2= 0 0%	D2V= 0 0%	D2/3V= 0 0%
	SG= 1 10%	SGV= 0 0%	C3= 0 0%	UC/UR= 1 10%	
Total Units= 10		Total Vacant= 0 0%			
2016	A1= 5 56%	A1C= 2 22%	A1D= 0 0%	A1S= 2 22%	A1V= 1 11%
	A2= 0 0%	A2V= 0 0%	A3/4/5= 2 22%	A3/4/5V= 1 11%	A3/4/5/6V= 0 0%
	B1= 0 0%	B1V= 0 0%	B8= 0 0%	B8V= 0 0%	B8/9V= 0 0%
	D1= 0 0%	D1V= 0 0%	D2= 0 0%	D2V= 0 0%	D2/3V= 0 0%
	SG= 1 11%	SGV= 0 0%	C3= 0 0%		
Total Units= 9		Total Vacant= 2 22%			
2018	A1= 5 63%	A1C= 3 38%	A1D= 0 0%	A1S= 2 25%	A1V= 0 0%
	A2= 0 0%	A2V= 0 0%	A3/4/5= 3 38%	A3/4/5V= 0 0%	A3/4/5/6V= 0 0%
	B1= 0 0%	B1V= 0 0%	B8= 0 0%	B8V= 0 0%	B8/9V= 0 0%
	D1= 0 0%	D1V= 0 0%	D2= 0 0%	D2V= 0 0%	D2/3V= 0 0%
	SG= 0 0%	SGV= 0 0%	C3= 0 0%		
Total Units= 8		Total Vacant= 0 0%			

All percentages are of the total number on units.

491-507 & 511 Garratt Lane

			Flspace m ²	2004	2006	2008	2010	2012	2014	2016	2018
491	Manuel's	Bakery	40	A1C	A1C	A1C	A1C	A1C	A1C	A1C	A1C
493	Tesco Express	Mini Supermarket	80	A3	A3	A3	A3	A3	A3	A1C	A1C
495-497			130	A1C	A1C	A1C	A1C	A1C	A1C		
499	FSE Computer World	Internet Café	80	A2	A2	A2	A1S	A1S	A1S	A1S	A1S
501	Evershed Bros	Undertaker	60	A1S	A1S	A1S	A1S	A1S	A1S	A1S	A1S
503	Majors Fried Chicken	Fast Food & Take Away	60	A3	A5	A5	A5	A5 SG	A5 SG	A5 SG	A5
505	Dugard and Daughters	Butcher	80	A2	A2V	A3	A3	A3	A3	A3V	A3V
507	Costa	Café	120	A1C	A1C	A1C	A1C	A1C	A1C	A1V	A1V
511	The Earlsfield	Public House	220	B1	B1	B1	B1	B1	UC	A4	A4
				9	9	9	9	10	10	9	8

334-344 Garratt Lane

2004	A1= 3 50%	A1C= 0 0%	A1D= 2 33%	A1S= 1 17%	A1V= 0 0%
	A2= 3 50%	A2= 3 50%	A2V= 0 0%	A3= 0 0%	A3V= 0 0%
	B1= 0 0%	B1= 0 0%	B1V= 0 0%	B8= 0 0%	B8V= 0 0%
	D1= 0 0%	D1= 0 0%	D1V= 0 0%	D2= 0 0%	D2V= 0 0%
	SG= 0 0%	SG= 0 0%	SGV= 0 0%	C3= 0 0%	
Total Units= 6		Total Vacant= 0 0%			
2006	A1= 3 50%	A1C= 0 0%	A1D= 1 17%	A1S= 1 17%	A1V= 1 17%
	A2= 2 33%	A2= 2 33%	A2V= 1 17%	A3/4/5= 0 0%	A3/4/5V= 0 0%
	B1= 0 0%	B1= 0 0%	B1V= 0 0%	B8= 0 0%	B8V= 0 0%
	D1= 0 0%	D1= 0 0%	D1V= 0 0%	D2= 0 0%	D2V= 0 0%
	SG= 0 0%	SG= 0 0%	SGV= 0 0%	C3= 0 0%	
Total Units= 6		Total Vacant= 2 33%			
2008	A1= 2 33%	A1C= 0 0%	A1D= 1 17%	A1S= 1 17%	A1V= 0 0%
	A2= 4 67%	A2= 4 67%	A2V= 0 0%	A3/4/5= 0 0%	A3/4/5V= 0 0%
	B1= 0 0%	B1= 0 0%	B1V= 0 0%	B8= 0 0%	B8V= 0 0%
	D1= 0 0%	D1= 0 0%	D1V= 0 0%	D2= 0 0%	D2V= 0 0%
	SG= 0 0%	SG= 0 0%	SGV= 0 0%	C3= 0 0%	
Total Units= 6		Total Vacant= 0 0%			
2010	A1= 2 33%	A1C= 0 0%	A1D= 1 17%	A1S= 1 17%	A1V= 0 0%
	A2= 4 67%	A2= 4 67%	A2V= 0 0%	A3/4/5= 0 0%	A3/4/5V= 0 0%
	B1= 0 0%	B1= 0 0%	B1V= 0 0%	B8= 0 0%	B8V= 0 0%
	D1= 0 0%	D1= 0 0%	D1V= 0 0%	D2= 0 0%	D2V= 0 0%
	SG= 0 0%	SG= 0 0%	SGV= 0 0%	C3= 0 0%	
Total Units= 6		Total Vacant= 0 0%			
2012	A1= 2 33%	A1C= 0 0%	A1D= 1 17%	A1S= 1 17%	A1V= 0 0%
	A2= 4 67%	A2= 4 67%	A2V= 0 0%	A3/4/5= 0 0%	A3/4/5V= 0 0%
	B1= 0 0%	B1= 0 0%	B1V= 0 0%	B8= 0 0%	B8V= 0 0%
	D1= 0 0%	D1= 0 0%	D1V= 0 0%	D2= 0 0%	D2V= 0 0%
	SG= 0 0%	SG= 0 0%	SGV= 0 0%	C3= 0 0%	
Total Units= 6		Total Vacant= 0 0%			
2014	A1= 2 33%	A1C= 0 0%	A1D= 1 17%	A1S= 1 17%	A1V= 0 0%
	A2= 4 67%	A2= 4 67%	A2V= 0 0%	A3/4/5= 0 0%	A3/4/5V= 0 0%
	B1= 0 0%	B1= 0 0%	B1V= 0 0%	B8= 0 0%	B8V= 0 0%
	D1= 0 0%	D1= 0 0%	D1V= 0 0%	D2= 0 0%	D2V= 0 0%
	SG= 0 0%	SG= 0 0%	SGV= 0 0%	C3= 0 0%	
Total Units= 6		Total Vacant= 0 0%			
2016	A1= 2 33%	A1C= 0 0%	A1D= 1 17%	A1S= 1 17%	A1V= 0 0%
	A2= 4 67%	A2= 4 67%	A2V= 0 0%	A3/4/5= 0 0%	A3/4/5V= 0 0%
	B1= 0 0%	B1= 0 0%	B1V= 0 0%	B8= 0 0%	B8V= 0 0%
	D1= 0 0%	D1= 0 0%	D1V= 0 0%	D2= 0 0%	D2V= 0 0%
	SG= 0 0%	SG= 0 0%	SGV= 0 0%	C3= 0 0%	
Total Units= 6		Total Vacant= 0 0%			
2018	A1= 2 33%	A1C= 0 0%	A1D= 1 17%	A1S= 1 17%	A1V= 0 0%
	A2= 4 67%	A2= 4 67%	A2V= 0 0%	A3/4/5= 0 0%	A3/4/5V= 0 0%
	B1= 0 0%	B1= 0 0%	B1V= 0 0%	B8= 0 0%	B8V= 0 0%
	D1= 0 0%	D1= 0 0%	D1V= 0 0%	D2= 0 0%	D2V= 0 0%
	SG= 0 0%	SG= 0 0%	SGV= 0 0%	C3= 0 0%	
Total Units= 6		Total Vacant= 0 0%			

All percentages are of the total number on units.

Other Shopping Frontages**334-344 Garratt Lane**

			Flspace m ²	2004	2006	2008	2010	2012	2014	2016	2018
334	Kinleigh Folkard & Hayward	Estate Agent	80	A2	A2V	A2	A2	A2	A2	A2	A2
336	David Simmons	Jeweller	50	A1D	A1D	A1D	A1D	A1D	A1D	A1D	A1D
338	Encompass Design & Build	Property Services	40	A1D	A1V	A2	A2	A2	A2	A2	A2
340	Maalems	Estate Agent	80	A2	A2	A2	A2	A2	A2	A2	A2
342	Radiant Dry Cleaners	Dry Cleaner	70	A1S	A1S	A1S	A1S	A1S	A1S	A1S	A1S
344	Haart	Estate Agent	80	A2	A2	A2	A2	A2	A2	A2	A2
				6	6	6	6	6	6	6	6

346-358 Garratt Lane

2004	A1= 2 40%	A1C= 0 0%	A1D= 1 20%	A1S= 0 0%	A1V= 1 20%
		A2= 0 0%	A2V= 0 0%	A3= 1 20%	A3V= 0 0%
		B1= 0 0%	B1V= 0 0%	B8= 0 0%	B8V= 0 0%
		D1= 1 20%	D1V= 0 0%	D2= 1 20%	D2V= 0 0%
		SG= 0 0%	SGV= 0 0%	C3= 0 0%	
Total Units= 5		Total Vacant= 1 20%			
2006	A1= 0 0%	A1C= 0 0%	A1D= 0 0%	A1S= 0 0%	A1V= 0 0%
		A2= 0 0%	A2V= 0 0%	A3/4/5= 3 60%	A3/4/5V= 0 0%
		B1= 0 0%	B1V= 0 0%	B8= 0 0%	B8V= 0 0%
		D1= 1 20%	D1V= 0 0%	D2= 1 20%	D2V= 0 0%
		SG= 0 0%	SGV= 0 0%	C3= 0 0%	
Total Units= 5		Total Vacant= 0 0%			
2008	A1= 0 0%	A1C= 0 0%	A1D= 0 0%	A1S= 0 0%	A1V= 0 0%
		A2= 0 0%	A2V= 0 0%	A3/4/5= 2 50%	A3/4/5V= 0 0%
		B1= 1 25%	B1V= 0 0%	B8= 0 0%	B8V= 0 0%
		D1= 0 0%	D1V= 0 0%	D2= 0 0%	D2V= 0 0%
		SG= 1 25%	SGV= 0 0%	C3= 0 0%	
Total Units= 4		Total Vacant= 0 0%			
2010	A1= 0 0%	A1C= 0 0%	A1D= 0 0%	A1S= 0 0%	A1V= 0 0%
		A2= 0 0%	A2V= 0 0%	A3/4/5= 2 50%	A3/4/5V= 0 0%
		B1= 0 0%	B1V= 0 0%	B8= 0 0%	B8V= 0 0%
		D1= 0 0%	D1V= 0 0%	D2= 1 25%	D2V= 0 0%
		SG= 1 25%	SGV= 0 0%	C3= 0 0%	
Total Units= 4		Total Vacant= 0 0%			
2012	A1= 0 0%	A1C= 0 0%	A1D= 0 0%	A1S= 0 0%	A1V= 0 0%
		A2= 0 0%	A2V= 0 0%	A3/4/5= 2 50%	A3/4/5V= 0 0%
		B1= 0 0%	B1V= 0 0%	B8= 0 0%	B8V= 0 0%
		D1= 0 0%	D1V= 0 0%	D2= 1 25%	D2V= 0 0%
		SG= 1 25%	SGV= 0 0%	C3= 0 0%	
Total Units= 4		Total Vacant= 0 0%			
2014	A1= 0 0%	A1C= 0 0%	A1D= 0 0%	A1S= 0 0%	A1V= 0 0%
		A2= 0 0%	A2V= 0 0%	A3/4/5= 2 50%	A3/4/5V= 0 0%
		B1= 0 0%	B1V= 0 0%	B8= 0 0%	B8V= 0 0%
		D1= 0 0%	D1V= 0 0%	D2= 1 25%	D2V= 0 0%
		SG= 1 25%	SGV= 0 0%	C3= 0 0%	
Total Units= 4		Total Vacant= 0 0%			
2016	A1= 0 0%	A1C= 0 0%	A1D= 0 0%	A1S= 0 0%	A1V= 0 0%
		A2= 1 25%	A2V= 0 0%	A3/4/5= 1 25%	A3/4/5V= 0 0%
		B1= 0 0%	B1V= 0 0%	B8= 0 0%	B8V= 0 0%
		D1= 0 0%	D1V= 0 0%	D2= 1 25%	D2V= 0 0%
		SG= 1 25%	SGV= 0 0%	C3= 0 0%	
Total Units= 4		Total Vacant= 0 0%			
2018	A1= 0 0%	A1C= 0 0%	A1D= 0 0%	A1S= 0 0%	A1V= 0 0%
		A2= 1 25%	A2V= 0 0%	A3/4/5= 1 25%	A3/4/5V= 0 0%
		B1= 0 0%	B1V= 0 0%	B8= 0 0%	B8V= 0 0%
		D1= 0 0%	D1V= 0 0%	D2= 1 25%	D2V= 0 0%
		SG= 1 25%	SGV= 0 0%	C3= 0 0%	
Total Units= 4		Total Vacant= 0 0%			

All percentages are of the total number on units.

346-358 Garratt Lane

		Flspace m ²	2004	2006	2008	2010	2012	2014	2016	2018
346-348	Amaranth	Café	110	A3 A1V	A3 A5	A3	A3	A3	A3	A3
350-352	Hamptons International	Estate Agent	110	A1D	A3	A3	A3	A3	A2	A2
354	Feel Fab Beauty	Beauty Salon	60	D1	D1	SG	SG	SG	SG	SG
356-358	Tara Theatre	Theatre Box Office	160	D2	D2	D2	D2	D2	D2	D2
				5	5	4	4	4	4	4

360-374 Garratt Lane

2004	A1= 0 0%	A1C= 0 0%	A1D= 0 0%	A1S= 0 0%	A1V= 0 0%
	A2= 4 57%	A2V= 0 0%	A3= 2 29%	A3V= 0 0%	A3/4/5V= 0 0%
	B1= 1 14%	B1V= 0 0%	B8= 0 0%	B8V= 0 0%	B8V= 0 0%
	D1= 0 0%	D1V= 0 0%	D2= 0 0%	D2V= 0 0%	D2V= 0 0%
	SG= 0 0%	SGV= 0 0%	C3= 0 0%		
Total Units= 7		Total Vacant= 0 0%			
2006	A1= 0 0%	A1C= 0 0%	A1D= 0 0%	A1S= 0 0%	A1V= 0 0%
	A2= 4 57%	A2V= 0 0%	A3/4/5= 2 29%	A3/4/5V= 0 0%	A3/4/5V= 0 0%
	B1= 1 14%	B1V= 0 0%	B8= 0 0%	B8V= 0 0%	B8V= 0 0%
	D1= 0 0%	D1V= 0 0%	D2= 0 0%	D2V= 0 0%	D2V= 0 0%
	SG= 0 0%	SGV= 0 0%	C3= 0 0%		
Total Units= 7		Total Vacant= 0 0%			
2008	A1= 0 0%	A1C= 0 0%	A1D= 0 0%	A1S= 0 0%	A1V= 0 0%
	A2= 4 57%	A2V= 0 0%	A3/4/5= 2 29%	A3/4/5V= 0 0%	A3/4/5V= 0 0%
	B1= 1 14%	B1V= 0 0%	B8= 0 0%	B8V= 0 0%	B8V= 0 0%
	D1= 0 0%	D1V= 0 0%	D2= 0 0%	D2V= 0 0%	D2V= 0 0%
	SG= 0 0%	SGV= 0 0%	C3= 0 0%		
Total Units= 7		Total Vacant= 0 0%			
2010	A1= 0 0%	A1C= 0 0%	A1D= 0 0%	A1S= 0 0%	A1V= 0 0%
	A2= 4 57%	A2V= 0 0%	A3/4/5= 2 29%	A3/4/5V= 0 0%	A3/4/5V= 0 0%
	B1= 1 14%	B1V= 0 0%	B8= 0 0%	B8V= 0 0%	B8V= 0 0%
	D1= 0 0%	D1V= 0 0%	D2= 0 0%	D2V= 0 0%	D2V= 0 0%
	SG= 0 0%	SGV= 0 0%	C3= 0 0%		
Total Units= 7		Total Vacant= 0 0%			
2012	A1= 0 0%	A1C= 0 0%	A1D= 0 0%	A1S= 0 0%	A1V= 0 0%
	A2= 4 57%	A2V= 0 0%	A3/4/5= 2 29%	A3/4/5V= 0 0%	A3/4/5V= 0 0%
	B1= 1 14%	B1V= 0 0%	B8= 0 0%	B8V= 0 0%	B8V= 0 0%
	D1= 0 0%	D1V= 0 0%	D2= 0 0%	D2V= 0 0%	D2V= 0 0%
	SG= 0 0%	SGV= 0 0%	C3= 0 0%		
Total Units= 7		Total Vacant= 0 0%			
2014	A1= 0 0%	A1C= 0 0%	A1D= 0 0%	A1S= 0 0%	A1V= 0 0%
	A2= 4 57%	A2V= 0 0%	A3/4/5= 2 29%	A3/4/5V= 0 0%	A3/4/5V= 0 0%
	B1= 1 14%	B1V= 0 0%	B8= 0 0%	B8V= 0 0%	B8V= 0 0%
	D1= 0 0%	D1V= 0 0%	D2= 0 0%	D2V= 0 0%	D2V= 0 0%
	SG= 0 0%	SGV= 0 0%	C3= 0 0%		
Total Units= 7		Total Vacant= 0 0%			
2016	A1= 0 0%	A1C= 0 0%	A1D= 0 0%	A1S= 0 0%	A1V= 0 0%
	A2= 4 57%	A2V= 0 0%	A3/4/5= 1 14%	A3/4/5V= 1 14%	A3/4/5V= 1 14%
	B1= 1 14%	B1V= 0 0%	B8= 0 0%	B8V= 0 0%	B8V= 0 0%
	D1= 0 0%	D1V= 0 0%	D2= 0 0%	D2V= 0 0%	D2V= 0 0%
	SG= 0 0%	SGV= 0 0%	C3= 0 0%		
Total Units= 7		Total Vacant= 1 14%			
2018	A1= 0 0%	A1C= 0 0%	A1D= 0 0%	A1S= 0 0%	A1V= 0 0%
	A2= 3 43%	A2V= 1 14%	A3/4/5= 2 29%	A3/4/5V= 0 0%	A3/4/5V= 0 0%
	B1= 1 14%	B1V= 0 0%	B8= 0 0%	B8V= 0 0%	B8V= 0 0%
	D1= 0 0%	D1V= 0 0%	D2= 0 0%	D2V= 0 0%	D2V= 0 0%
	SG= 0 0%	SGV= 0 0%	C3= 0 0%		
Total Units= 7		Total Vacant= 1 14%			

All percentages are of the total number on units.

360-374 Garratt Lane

			Flspace m ²	2004	2006	2008	2010	2012	2014	2016	2018
360	Earlsfield Driving School	Driving School	10	B1	B1	B1	B1	B1	B1	B1	B1
362	Vacant A2	Vacant A2	60	A2	A2	A2	A2	A2	A2	A2	A2V
364	Townends	Estate Agent	60	A2	A2	A2	A2	A2	A2	A2	A2
366	Burrata	Restaurant	70	A3	A3	A3	A3	A3	A4	A4	A3
368	Burrito Mex	Café	70	A3	A3	A3	A3	A5	A5	A5V	A3
370	Palace Gate Lettings	Estate Agent	60	A2	A2	A2	A2	A2	A2	A2	A2
372-374	Jacksons	Estate Agent	220	A2	A2	A2	A2	A2	A2	A2	A2
				7	7	7	7	7	7	7	7

376-408 Garratt Lane

2004	A1= 4 27%	A1C= 1 7%	A1D= 1 7%	A1S= 2 13%	A1V= 0 0%
	A2= 3 20%	A2V= 0 0%	A3= 7 47%	A3V= 1 7%	
	B1= 0 0%	B1V= 0 0%	B8= 0 0%	B8V= 0 0%	
	D1= 0 0%	D1V= 0 0%	D2= 0 0%	D2V= 0 0%	
	SG= 0 0%	SGV= 0 0%	C3= 0 0%		
Total Units= 15		Total Vacant= 1 7%			
2006	A1= 4 31%	A1C= 1 8%	A1D= 1 8%	A1S= 2 15%	A1V= 0 0%
	A2= 3 23%	A2V= 0 0%	A3/4/5= 6 46%	A3/4/5V= 0 0%	
	B1= 0 0%	B1V= 0 0%	B8= 0 0%	B8V= 0 0%	
	D1= 0 0%	D1V= 0 0%	D2= 0 0%	D2V= 0 0%	
	SG= 0 0%	SGV= 0 0%	C3= 0 0%		
Total Units= 13		Total Vacant= 0 0%			
2008	A1= 4 31%	A1C= 1 8%	A1D= 1 8%	A1S= 2 15%	A1V= 0 0%
	A2= 3 23%	A2V= 0 0%	A3/4/5= 5 38%	A3/4/5V= 1 8%	
	B1= 0 0%	B1V= 0 0%	B8= 0 0%	B8V= 0 0%	
	D1= 0 0%	D1V= 0 0%	D2= 0 0%	D2V= 0 0%	
	SG= 0 0%	SGV= 0 0%	C3= 0 0%		
Total Units= 13		Total Vacant= 1 8%			
2010	A1= 4 31%	A1C= 0 0%	A1D= 1 8%	A1S= 2 15%	A1V= 1 8%
	A2= 3 23%	A2V= 0 0%	A3/4/5= 6 46%	A3/4/5V= 0 0%	
	B1= 0 0%	B1V= 0 0%	B8= 0 0%	B8V= 0 0%	
	D1= 0 0%	D1V= 0 0%	D2= 0 0%	D2V= 0 0%	
	SG= 0 0%	SGV= 0 0%	C3= 0 0%		
Total Units= 13		Total Vacant= 1 8%			
2012	A1= 4 31%	A1C= 0 0%	A1D= 2 15%	A1S= 1 8%	A1V= 1 8%
	A2= 3 23%	A2V= 0 0%	A3/4/5= 6 46%	A3/4/5V= 0 0%	
	B1= 0 0%	B1V= 0 0%	B8= 0 0%	B8V= 0 0%	
	D1= 0 0%	D1V= 0 0%	D2= 0 0%	D2V= 0 0%	
	SG= 0 0%	SGV= 0 0%	C3= 0 0%		
Total Units= 13		Total Vacant= 1 8%			
2014	A1= 3 23%	A1C= 0 0%	A1D= 2 15%	A1S= 1 8%	A1V= 0 0%
	A2= 4 31%	A2V= 0 0%	A3/4/5= 6 46%	A3/4/5V= 0 0%	
	B1= 0 0%	B1V= 0 0%	B8= 0 0%	B8V= 0 0%	
	D1= 0 0%	D1V= 0 0%	D2= 0 0%	D2V= 0 0%	
	SG= 0 0%	SGV= 0 0%	C3= 0 0%		
Total Units= 13		Total Vacant= 0 0%			
2016	A1= 3 21%	A1C= 0 0%	A1D= 2 14%	A1S= 1 7%	A1V= 0 0%
	A2= 4 29%	A2V= 0 0%	A3/4/5= 6 43%	A3/4/5V= 1 7%	
	B1= 0 0%	B1V= 0 0%	B8= 0 0%	B8V= 0 0%	
	D1= 0 0%	D1V= 0 0%	D2= 0 0%	D2V= 0 0%	
	SG= 0 0%	SGV= 0 0%	C3= 0 0%		
Total Units= 14		Total Vacant= 1 7%			
2018	A1= 3 21%	A1C= 1 7%	A1D= 1 7%	A1S= 1 7%	A1V= 0 0%
	A2= 4 29%	A2V= 0 0%	A3/4/5= 7 50%	A3/4/5V= 0 0%	
	B1= 0 0%	B1V= 0 0%	B8= 0 0%	B8V= 0 0%	
	D1= 0 0%	D1V= 0 0%	D2= 0 0%	D2V= 0 0%	
	SG= 0 0%	SGV= 0 0%	C3= 0 0%		
Total Units= 14		Total Vacant= 0 0%			

All percentages are of the total number on units.

376-408 Garratt Lane

			Flspace m ²	2004	2006	2008	2010	2012	2014	2016	2018
376-378	Barclays	Bank	210	A2	A2	A2	A2	A2	A2	A2	A2
380	Derosier Chocolate and Coffee	Café	80	A1D	A1D	A1D	A1D	A1D	A1D	A1D	A3
382	Lark	Clothes Shop	100	A1S	A1S	A1S	A1S	A1D	A1D	A1D	A1D
384	NC Law	Solicitor	80	A2	A2	A2	A2	A2	A2	A2	A2
386-388	William Hill	Betting Shop	150	A2 A3	A2	A2	A2	A2	A2	A2	A2
390-392	Foxtons	Estate Agent	260	A1C	A1C	A1C	A1V	A1V	A2	A2	A2
394	Donburi and Co.	Restaurant	90	A4	A4	A4V	A3	A3	A3	A3	A3
396	The Deli Project	Delicatessan	120	A3	A3	A3	A3	A3	A3	A3V	A1C
398	Nazmin`s Balti House	Restaurant	80	A3V	A3	A3	A3	A3	A3	A3	A3
400	Punch Opticians	Optician	90	A1S	A1S	A1S	A1S	A1S	A1S	A1S	A1S
402	The Golden Palace	Fast Food & Take Away	90	A3	A5	A5	A5	A5	A5	A5	A5
404	Belle Amie	Café	70	A3	A3	A3	A3	A3	A3	A3	A3
406	Marina Fish	Restaurant	190	A3	A3	A3	A3	A3	A3	A3	A3
408	The Double Bubble	Café	90	A3	A3	A3	A3	A3	A3	A3	A3
				15	13	13	13	13	13	14	14

410-422 Garratt Lane

2004	A1= 2 29%	A1C= 1 14%	A1D= 1 14%	A1S= 0 0%	A1V= 0 0%
		A2= 1 14%	A2V= 0 0%	A3= 3 43%	A3V= 0 0%
		B1= 0 0%	B1V= 0 0%	B8= 0 0%	B8V= 0 0%
		D1= 0 0%	D1V= 0 0%	D2= 0 0%	D2V= 0 0%
		SG= 1 14%	SGV= 0 0%	C3= 0 0%	
Total Units= 7		Total Vacant= 0 0%			
2006	A1= 2 29%	A1C= 1 14%	A1D= 0 0%	A1S= 0 0%	A1V= 1 14%
		A2= 1 14%	A2V= 0 0%	A3/4/5= 3 43%	A3/4/5V= 0 0%
		B1= 0 0%	B1V= 0 0%	B8= 0 0%	B8V= 0 0%
		D1= 0 0%	D1V= 0 0%	D2= 0 0%	D2V= 0 0%
		SG= 1 14%	SGV= 0 0%	C3= 0 0%	
Total Units= 7		Total Vacant= 1 14%			
2008	A1= 2 29%	A1C= 1 14%	A1D= 0 0%	A1S= 1 14%	A1V= 0 0%
		A2= 1 14%	A2V= 0 0%	A3/4/5= 3 43%	A3/4/5V= 0 0%
		B1= 0 0%	B1V= 0 0%	B8= 0 0%	B8V= 0 0%
		D1= 0 0%	D1V= 0 0%	D2= 0 0%	D2V= 0 0%
		SG= 1 14%	SGV= 0 0%	C3= 0 0%	
Total Units= 7		Total Vacant= 0 0%			
2010	A1= 2 29%	A1C= 1 14%	A1D= 0 0%	A1S= 1 14%	A1V= 0 0%
		A2= 1 14%	A2V= 0 0%	A3/4/5= 3 43%	A3/4/5V= 0 0%
		B1= 0 0%	B1V= 0 0%	B8= 0 0%	B8V= 0 0%
		D1= 0 0%	D1V= 0 0%	D2= 0 0%	D2V= 0 0%
		SG= 1 14%	SGV= 0 0%	C3= 0 0%	
Total Units= 7		Total Vacant= 0 0%			
2012	A1= 2 29%	A1C= 1 14%	A1D= 0 0%	A1S= 1 14%	A1V= 0 0%
		A2= 1 14%	A2V= 0 0%	A3/4/5= 3 43%	A3/4/5V= 0 0%
		B1= 0 0%	B1V= 0 0%	B8= 0 0%	B8V= 0 0%
		D1= 0 0%	D1V= 0 0%	D2= 0 0%	D2V= 0 0%
		SG= 1 14%	SGV= 0 0%	C3= 0 0%	
Total Units= 7		Total Vacant= 0 0%			
2014	A1= 2 29%	A1C= 1 14%	A1D= 0 0	A1S= 1 14%	A1V= 0 0%
		A2= 1 14%	A2V= 0 0	A3/4/5= 3 43%	A3/4/5V= 0 0%
		B1= 0 0%	B1V= 0 0	B8= 0 0%	B8V= 0 0%
		D1= 0 0%	D1V= 0 0	D2= 0 0%	D2V= 0 0%
		SG= 1 14%	SGV= 0 0	C3= 0 0%	
Total Units= 7		Total Vacant= 0 0%			
2016	A1= 2 29%	A1C= 1 14%	A1D= 0 0%	A1S= 1 14%	A1V= 0 0%
		A2= 1 14%	A2V= 0 0%	A3/4/5= 3 43%	A3/4/5V= 0 0%
		B1= 0 0%	B1V= 0 0%	B8= 0 0%	B8V= 0 0%
		D1= 0 0%	D1V= 0 0%	D2= 0 0%	D2V= 0 0%
		SG= 1 14%	SGV= 0 0%	C3= 0 0%	
Total Units= 7		Total Vacant= 0 0%			
2018	A1= 2 29%	A1C= 1 14%	A1D= 0 0%	A1S= 1 14%	A1V= 0 0%
		A2= 0 0%	A2V= 1 14%	A3/4/5= 2 29%	A3/4/5V= 1 14%
		B1= 0 0%	B1V= 0 0%	B8= 0 0%	B8V= 0 0%
		D1= 0 0%	D1V= 0 0%	D2= 0 0%	D2V= 0 0%
		SG= 1 14%	SGV= 0 0%	C3= 0 0%	
Total Units= 7		Total Vacant= 2 29%			

All percentages are of the total number on units.

410-422 Garratt Lane

			Flspace m ²	2004	2006	2008	2010	2012	2014	2016	2018
410	Vacant A2	Vacant A2	60	A2	A2	A2	A2	A2	A2	A2	A2V
412	House Of Living Art	Tattoo Parlour	60	SG	SG	SG	SG	SG	SG	SG	SG
414	Vacant A3	Vacant A3	60	A3	A3	A3	A3	A3	A3	A3	A3V
416	Guinot Institut	Beauty Salon	60	A1D	A1V	A1S	A1S	A1S	A1S	A1S	A1S
418	Marmaris	Fast Food & Take Away	60	A3	A5	A5	A5	A5	A5	A5	A5
420	A P Patel	Newsagent	60	A1C	A1C	A1C	A1C	A1C	A1C	A1C	A1C
422	Ben's Canteen	Café	160	A3	A3	A3	A3	A3	A3	A3	A3
				7	7	7	7	7	7	7	7

446 Garratt Lane

2004	A1= 0 0%	A1C= 0 0%	A1D= 0 0%	A1S= 0 0%	A1V= 0 0%
		A2= 0 0%	A2V= 0 0%	A3= 1 100%	A3V= 0 0%
		B1= 0 0%	B1V= 0 0%	B8= 0 0%	B8V= 0 0%
		D1= 0 0%	D1V= 0 0%	D2= 0 0%	D2V= 0 0%
		SG= 0 0%	SGV= 0 0%	C3= 0 0%	
Total Units= 1		Total Vacant= 0 0%			
2006	A1= 0 0%	A1C= 0 0%	A1D= 0 0%	A1S= 0 0%	A1V= 0 0%
		A2= 0 0%	A2V= 0 0%	A3/4/5= 1 100%	A3/4/5V= 0 0%
		B1= 0 0%	B1V= 0 0%	B8= 0 0%	B8V= 0 0%
		D1= 0 0%	D1V= 0 0%	D2= 0 0%	D2V= 0 0%
		SG= 0 0%	SGV= 0 0%	C3= 0 0%	
Total Units= 1		Total Vacant= 0 0%			
2008	A1= 0 0%	A1C= 0 0%	A1D= 0 0%	A1S= 0 0%	A1V= 0 0%
		A2= 0 0%	A2V= 0 0%	A3/4/5= 1 100%	A3/4/5V= 0 0%
		B1= 0 0%	B1V= 0 0%	B8= 0 0%	B8V= 0 0%
		D1= 0 0%	D1V= 0 0%	D2= 0 0%	D2V= 0 0%
		SG= 0 0%	SGV= 0 0%	C3= 0 0%	
Total Units= 1		Total Vacant= 0 0%			
2010	A1= 0 0%	A1C= 0 0%	A1D= 0 0%	A1S= 0 0%	A1V= 0 0%
		A2= 0 0%	A2V= 0 0%	A3/4/5= 1 100%	A3/4/5V= 0 0%
		B1= 0 0%	B1V= 0 0%	B8= 0 0%	B8V= 0 0%
		D1= 0 0%	D1V= 0 0%	D2= 0 0%	D2V= 0 0%
		SG= 0 0%	SGV= 0 0%	C3= 0 0%	
Total Units= 1		Total Vacant= 0 0%			
2012	A1= 0 0%	A1C= 0 0%	A1D= 0 0%	A1S= 0 0%	A1V= 0 0%
		A2= 0 0%	A2V= 0 0%	A3/4/5= 1 100%	A3/4/5V= 0 0%
		B1= 0 0%	B1V= 0 0%	B8= 0 0%	B8V= 0 0%
		D1= 0 0%	D1V= 0 0%	D2= 0 0%	D2V= 0 0%
		SG= 0 0%	SGV= 0 0%	C3= 0 0%	
Total Units= 1		Total Vacant= 0 0%			
2014	A1= 0 0%	A1C= 0 0%	A1D= 0 0%	A1S= 0 0%	A1V= 0 0%
		A2= 0 0%	A2V= 0 0%	A3/4/5= 1 100%	A3/4/5V= 0 0%
		B1= 0 0%	B1V= 0 0%	B8= 0 0%	B8V= 0 0%
		D1= 0 0%	D1V= 0 0%	D2= 0 0%	D2V= 0 0%
		SG= 0 0%	SGV= 0 0%	C3= 0 0%	
Total Units= 1		Total Vacant= 0 0%			
2016	A1= 0 0%	A1C= 0 0%	A1D= 0 0%	A1S= 0 0%	A1V= 0 0%
		A2= 0 0%	A2V= 0 0%	A3/4/5= 1 100%	A3/4/5V= 0 0%
		B1= 0 0%	B1V= 0 0%	B8= 0 0%	B8V= 0 0%
		D1= 0 0%	D1V= 0 0%	D2= 0 0%	D2V= 0 0%
		SG= 0 0%	SGV= 0 0%	C3= 0 0%	
Total Units= 1		Total Vacant= 0 0%			
2018	A1= 0 0%	A1C= 0 0%	A1D= 0 0%	A1S= 0 0%	A1V= 0 0%
		A2= 0 0%	A2V= 0 0%	A3/4/5= 1 100%	A3/4/5V= 0 0%
		B1= 0 0%	B1V= 0 0%	B8= 0 0%	B8V= 0 0%
		D1= 0 0%	D1V= 0 0%	D2= 0 0%	D2V= 0 0%
		SG= 0 0%	SGV= 0 0%	C3= 0 0%	
Total Units= 1		Total Vacant= 0 0%			

All percentages are of the total number on units.

446 Garratt Lane

		Flspace m ²	2004	2006	2008	2010	2012	2014	2016	2018	
446	Seahorse	Fast Food & Take Away	70	A3	A3	A3	A3	A3	A5	A5	A5
				1	1	1	1	1	1	1	1

595 Garratt Lane

2004	A1= 1 100%	A1C= 1 100%	A1D= 0 0%	A1S= 0 0%	A1V= 0 0%
		A2= 0 0%	A2V= 0 0%	A3= 0 0%	A3V= 0 0%
		B1= 0 0%	B1V= 0 0%	B8= 0 0%	B8V= 0 0%
		D1= 0 0%	D1V= 0 0%	D2= 0 0%	D2V= 0 0%
		SG= 0 0%	SGV= 0 0%	C3= 0 0%	
Total Units= 1		Total Vacant= 0 0%			
2006	A1= 1 100%	A1C= 1 100%	A1D= 0 0%	A1S= 0 0%	A1V= 0 0%
		A2= 0 0%	A2V= 0 0%	A3/4/5= 0 0%	A3/4/5V= 0 0%
		B1= 0 0%	B1V= 0 0%	B8= 0 0%	B8V= 0 0%
		D1= 0 0%	D1V= 0 0%	D2= 0 0%	D2V= 0 0%
		SG= 0 0%	SGV= 0 0%	C3= 0 0%	
Total Units= 1		Total Vacant= 0 0%			
2008	A1= 1 100%	A1C= 1 100%	A1D= 0 0%	A1S= 0 0%	A1V= 0 0%
		A2= 0 0%	A2V= 0 0%	A3/4/5= 0 0%	A3/4/5V= 0 0%
		B1= 0 0%	B1V= 0 0%	B8= 0 0%	B8V= 0 0%
		D1= 0 0%	D1V= 0 0%	D2= 0 0%	D2V= 0 0%
		SG= 0 0%	SGV= 0 0%	C3= 0 0%	
Total Units= 1		Total Vacant= 0 0%			
2010	A1= 1 100%	A1C= 1 100%	A1D= 0 0%	A1S= 0 0%	A1V= 0 0%
		A2= 0 0%	A2V= 0 0%	A3/4/5= 0 0%	A3/4/5V= 0 0%
		B1= 0 0%	B1V= 0 0%	B8= 0 0%	B8V= 0 0%
		D1= 0 0%	D1V= 0 0%	D2= 0 0%	D2V= 0 0%
		SG= 0 0%	SGV= 0 0%	C3= 0 0%	
Total Units= 1		Total Vacant= 0 0%			
2012	A1= 1 100%	A1C= 1 100%	A1D= 0 0%	A1S= 0 0%	A1V= 0 0%
		A2= 0 0%	A2V= 0 0%	A3/4/5= 0 0%	A3/4/5V= 0 0%
		B1= 0 0%	B1V= 0 0%	B8= 0 0%	B8V= 0 0%
		D1= 0 0%	D1V= 0 0%	D2= 0 0%	D2V= 0 0%
		SG= 0 0%	SGV= 0 0%	C3= 0 0%	
Total Units= 1		Total Vacant= 0 0%			
2014	A1= 1 1	A1C= 1 100%	A1D= 0 0%	A1S= 0 0%	A1V= 0 0%
		A2= 0 0%	A2V= 0 0%	A3/4/5= 0 0%	A3/4/5V= 0 0%
		B1= 0 0%	B1V= 0 0%	B8= 0 0%	B8V= 0 0%
		D1= 0 0%	D1V= 0 0%	D2= 0 0%	D2V= 0 0%
		SG= 0 0%	SGV= 0 0%	C3= 0 0%	
Total Units= 1		Total Vacant= 0 0%			
2016	A1= 1 1	A1C= 1 100%	A1D= 0 0%	A1S= 0 0%	A1V= 0 0%
		A2= 0 0%	A2V= 0 0%	A3/4/5= 0 0%	A3/4/5V= 0 0%
		B1= 0 0%	B1V= 0 0%	B8= 0 0%	B8V= 0 0%
		D1= 0 0%	D1V= 0 0%	D2= 0 0%	D2V= 0 0%
		SG= 0 0%	SGV= 0 0%	C3= 0 0%	
Total Units= 1		Total Vacant= 0 0%			
2018	A1= 1 1	A1C= 1 100%	A1D= 0 0%	A1S= 0 0%	A1V= 0 0%
		A2= 0 0%	A2V= 0 0%	A3/4/5= 0 0%	A3/4/5V= 0 0%
		B1= 0 0%	B1V= 0 0%	B8= 0 0%	B8V= 0 0%
		D1= 0 0%	D1V= 0 0%	D2= 0 0%	D2V= 0 0%
		SG= 0 0%	SGV= 0 0%	C3= 0 0%	
Total Units= 1		Total Vacant= 0 0%			

All percentages are of the total number on units.

595 Garratt Lane

			Flspace m ²	2004	2006	2008	2010	2012	2014	2016	2018
595	Earlsfield Pharmacy	Chemist	90	A1C	A1C	A1C	A1C	A1C	A1C	A1C	A1C
				1	1	1	1	1	1	1	1

515-519 Garratt Lane and 282 Magdalen Road

2004	A1= 2 50%	A1C= 1 25%	A1D= 1 25%	A1S= 0 0%	A1V= 0 0%
		A2= 1 25%	A2V= 0 0%	A3= 1 25%	A3V= 0 0%
		B1= 0 0%	B1V= 0 0%	B8= 0 0%	B8V= 0 0%
		D1= 0 0%	D1V= 0 0%	D2= 0 0%	D2V= 0 0%
		SG= 0 0%	SGV= 0 0%	C3= 0 0%	
Total Units= 4		Total Vacant= 0 0%			
2006	A1= 2 50%	A1C= 1 25%	A1D= 1 25%	A1S= 0 0%	A1V= 0 0%
		A2= 1 25%	A2V= 0 0%	A3/4/5= 1 25%	A3/4/5V= 0 0%
		B1= 0 0%	B1V= 0 0%	B8= 0 0%	B8V= 0 0%
		D1= 0 0%	D1V= 0 0%	D2= 0 0%	D2V= 0 0%
		SG= 0 0%	SGV= 0 0%	C3= 0 0%	
Total Units= 4		Total Vacant= 0 0%			
2008	A1= 2 50%	A1C= 1 25%	A1D= 1 25%	A1S= 0 0%	A1V= 0 0%
		A2= 1 25%	A2V= 0 0%	A3/4/5= 1 25%	A3/4/5V= 0 0%
		B1= 0 0%	B1V= 0 0%	B8= 0 0%	B8V= 0 0%
		D1= 0 0%	D1V= 0 0%	D2= 0 0%	D2V= 0 0%
		SG= 0 0%	SGV= 0 0%	C3= 0 0%	
Total Units= 4		Total Vacant= 0 0%			
2010	A1= 2 50%	A1C= 1 25%	A1D= 1 25%	A1S= 0 0%	A1V= 0 0%
		A2= 1 25%	A2V= 0 0%	A3/4/5= 1 25%	A3/4/5V= 0 0%
		B1= 0 0%	B1V= 0 0%	B8= 0 0%	B8V= 0 0%
		D1= 0 0%	D1V= 0 0%	D2= 0 0%	D2V= 0 0%
		SG= 0 0%	SGV= 0 0%	C3= 0 0%	
Total Units= 4		Total Vacant= 0 0%			
2012	A1= 1 33%	A1C= 1 33%	A1D= 0 0%	A1S= 0 0%	A1V= 0 0%
		A2= 1 33%	A2V= 0 0%	A3/4/5= 1 33%	A3/4/5V= 0 0%
		B1= 0 0%	B1V= 0 0%	B8= 0 0%	B8V= 0 0%
		D1= 0 0%	D1V= 0 0%	D2= 0 0%	D2V= 0 0%
		SG= 0 0%	SGV= 0 0%	C3= 0 0%	
Total Units= 3		Total Vacant= 0 0%			
2014	A1= 2 50%	A1C= 2 50%	A1D= 0 0%	A1S= 0 0%	A1V= 0 0%
		A2= 1 25%	A2V= 0 0%	A3/4/5= 1 25%	A3/4/5V= 0 0%
		B1= 0 0%	B1V= 0 0%	B8= 0 0%	B8V= 0 0%
		D1= 0 0%	D1V= 0 0%	D2= 0 0%	D2V= 0 0%
		SG= 0 0%	SGV= 0 0%	C3= 0 0%	
Total Units= 4		Total Vacant= 0 0%			
2016	A1= 2 40%	A1C= 2 40%	A1D= 0 0%	A1S= 0 0%	A1V= 0 0%
		A2= 1 20%	A2V= 0 0%	A3/4/5= 1 20%	A3/4/5V= 0 0%
		B1= 0 0%	B1V= 0 0%	B8= 0 0%	B8V= 0 0%
		D1= 0 0%	D1V= 0 0%	D2= 0 0%	D2V= 0 0%
		SG= 1 20%	SGV= 0 0%	C3= 0 0%	
Total Units= 5		Total Vacant= 0 0%			
2018	A1= 1 20%	A1C= 1 20%	A1D= 0 0%	A1S= 0 0%	A1V= 0 0%
		A2= 1 20%	A2V= 0 0%	A3/4/5= 2 40%	A3/4/5V= 0 0%
		B1= 0 0%	B1V= 0 0%	B8= 0 0%	B8V= 0 0%
		D1= 0 0%	D1V= 0 0%	D2= 0 0%	D2V= 0 0%
		SG= 1 20%	SGV= 0 0%	C3= 0 0%	
Total Units= 5		Total Vacant= 0 0%			

All percentages are of the total number on units.

515-519 Garratt Lane and 282 Magdalen Road**Garratt Lane:**

			Flspace m ²	2004	2006	2008	2010	2012	2014	2016	2018
513	part of Earlsfield Overground Station			A1D	A1D	A1D	A1D	-	-	-	-
515	Starbucks	Café	60	A1C	A1C	A1C	A1C	A1C	A1C	A1C	A3
517-519	Kinleigh Folkard & Hayward	Estate Agent	40	A2	A2	A2	A2	A2	A2	A2	A2
519A*	Pizza Village	Fast Food & Take Away	20	A3	A5	A5	A5	A5	A5	A5	A5
519B*	Southwest Cars	Taxi Hire	20							SG	SG

513 Garratt Lane is part of Earlsfield Overground Station since 2012 Survey.

*Unit rear of 519 had been subdivided to units 519A and 519B at the time of 2016 Survey.

Magdalen Road:

282	Sainsbury's Local	Supermarket	320	-	-	-	-	-	A1C	A1C	A1C
				4	4	4	4	3	4	5	5

Unit 282 was added in 2014.

Lavender Hill / Queenstown Road Local Centre

Use Class of Occupied Units

- | | | | |
|--|-----|--|----|
| | A1C | | A5 |
| | A1D | | B1 |
| | A1S | | B8 |
| | A2 | | D1 |
| | A3 | | D2 |
| | A4 | | SG |

Vacant / Under Refurbishment Units

- | | | | |
|--|-----|--|-----|
| | A1R | | A5V |
| | A1V | | B1V |
| | A2V | | B8V |
| | A3R | | D1V |
| | A3V | | D2R |
| | A4R | | D2V |
| | A4V | | SGV |
| | A5R | | UC |

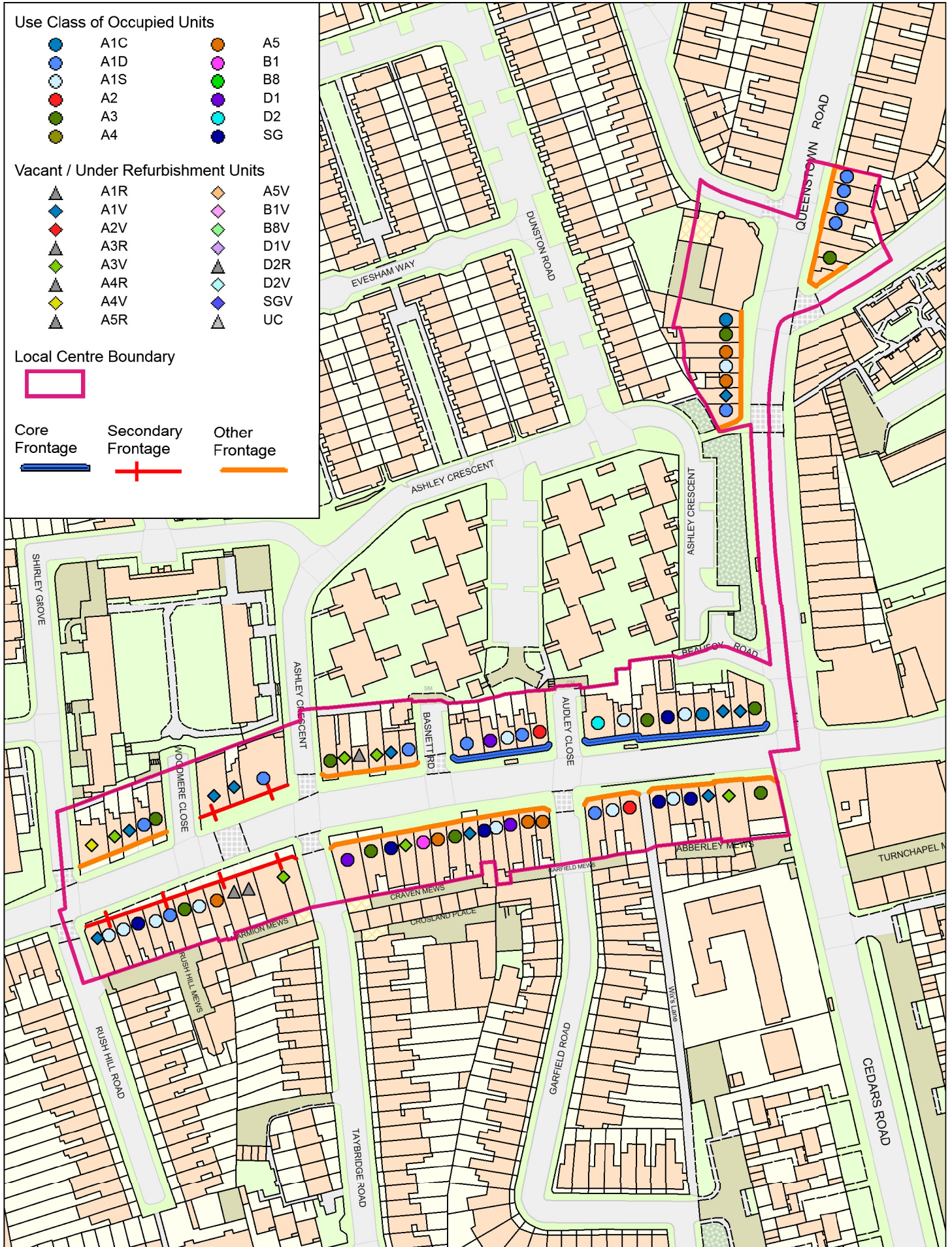
Local Centre Boundary



Core Frontage

Secondary Frontage

Other Frontage



Lavender Hill/Queenstown Road Local Centre: List of Addresses

Protected Core Shopping Frontages:	2-30 Lavender Hill
Protected Secondary Shopping Frontages:	44-54 and 47-71 Lavender Hill
Other Shopping Frontages:	32-42 Lavender Hill 56-66 Lavender Hill 1-13 Lavender Hill 15-19 Lavender Hill 21-45 Lavender Hill 36-48 Queenstown Road 29-41 Queenstown Road

Lavender Hill/Queenstown Road**Units by Use Class****Units in all Retail Frontages**

2004	A1= 42 58%	A1C= 7 10%	A1D= 13 18%	A1S= 7 10%	A1V= 15 21%
	A2= 3 4%	A2V= 1 1%	A3= 20 28%	A3V= 0 0%	A3/4/5V= 0 0%
	B1= 1 1%	B1V= 0 0%	B8= 0 0%	B8V= 0 0%	B8V= 0 0%
	D1= 1 1%	D1V= 0 0%	D2= 1 1%	D2V= 0 0%	D2V= 0 0%
	SG= 2 3%	SGV= 1 1%	C3= 0 0%		
Total Units= 72		Total Vacant= 17 24%			
2006	A1= 42 58%	A1C= 7 10%	A1D= 17 23%	A1S= 9 12%	A1V= 9 12%
	A2= 2 3%	A2V= 0 0%	A3/4/5= 21 29%	A3/4/5V= 1 1%	A3/4/5V= 1 1%
	B1= 1 1%	B1V= 0 0%	B8= 0 0%	B8V= 0 0%	B8V= 0 0%
	D1= 1 1%	D1V= 0 0%	D2= 1 1%	D2V= 0 0%	D2V= 0 0%
	SG= 4 5%	SGV= 0 0%	C3= 0 0%		
Total Units= 73		Total Vacant= 10 14%			
2008	A1= 41 56%	A1C= 6 8%	A1D= 15 21%	A1S= 10 14%	A1V= 10 14%
	A2= 2 3%	A2V= 0 0%	A3/4/5= 20 27%	A3/4/5V= 2 3%	A3/4/5V= 2 3%
	B1= 1 1%	B1V= 0 0%	B8= 0 0%	B8V= 0 0%	B8V= 0 0%
	D1= 1 1%	D1V= 0 0%	D2= 0 0%	D2V= 1 1%	D2V= 1 1%
	SG= 5 7%	SGV= 0 0%	C3= 0 0%		
Total Units= 73		Total Vacant= 13 18%			
2010	A1= 38 52%	A1C= 6 8%	A1D= 10 14%	A1S= 13 18%	A1V= 9 12%
	A2= 2 3%	A2V= 0 0%	A3/4/5= 23 32%	A3/4/5V= 1 1%	A3/4/5V= 1 1%
	B1= 1 1%	B1V= 0 0%	B8= 0 0%	B8V= 0 0%	B8V= 0 0%
	D1= 1 1%	D1V= 0 0%	D2= 0 0%	D2V= 1 1%	D2V= 1 1%
	SG= 6 8%	SGV= 0 0%	C3= 0 0%		
Total Units= 73		Total Vacant= 11 15%			
2012	A1= 36 49%	A1C= 8 11%	A1D= 11 15%	A1S= 12 16%	A1V= 5 7%
	A2= 1 1%	A2V= 1 1%	A3/4/5= 21 29%	A3/4/5V= 4 5%	A3/4/5V= 4 5%
	B1= 0 0%	B1V= 1 1%	B8= 0 0%	B8V= 0 0%	B8V= 0 0%
	D1= 2 3%	D1V= 0 0%	D2= 0 0%	D2V= 1 1%	D2V= 1 1%
	SG= 5 7%	SGV= 1 1%	C3= 0 0%		
Total Units= 73		Total Vacant= 13 18%			
2014	A1= 40 56%	A1C= 7 10%	A1D= 10 14%	A1S= 9 13%	A1V= 14 19%
	A2= 1 1%	A2V= 1 1%	A3/4/5= 18 25%	A3/4/5V= 5 7%	A3/4/5V= 5 7%
	B1= 0 0%	B1V= 0 0%	B8= 0 0%	B8V= 0 0%	B8V= 0 0%
	D1= 2 3%	D1V= 0 0%	D2= 0 0	D2V= 0 0%	D2V= 0 0%
	SG= 5 7%	SGV= 0 0%	C3= 0 0%		
Total Units= 72		Total Vacant= 20 28%			
2016	A1= 38 51%	A1C= 4 5%	A1D= 15 20%	A1S= 12 16%	A1V= 7 9%
	A2= 2 3%	A2V= 0 0%	A3/4/5= 20 27%	A3/4/5V= 3 4%	A3/4/5V= 3 4%
	B1= 1 1%	B1V= 0 0%	B8= 0 0%	B8V= 0 0%	B8V= 0 0%
	D1= 2 3%	D1V= 0 0%	D2= 1 0.014	D2V= 1 1%	D2V= 1 1%
	SG= 6 8%	SGV= 0 0%	C3= 0 0%		
Total Units= 74		Total Vacant= 11 15%			
2018	A1= 35 47%	A1C= 2 3%	A1D= 12 16%	A1S= 11 15%	A1V= 10 14%
	A2= 2 3%	A2V= 0 0%	A3/4/5= 16 22%	A3/4/5V= 7 9%	A3/4/5V= 7 9%
	B1= 1 1%	B1V= 0 0%	B8= 0 0%	B8V= 0 0%	B8V= 0 0%
	D1= 3 4%	D1V= 0 0%	D2= 1 1%	D2V= 0 0%	D2V= 0 0%
	SG= 6 8%	SGV= 0 0%	C3= 0 0%	UC/UR= 3 4%	UC/UR= 3 4%
Total Units= 74		Total Vacant= 20 27%			

All percentages are of the total number of units.

In 2016, 2 units that had been characterised as vacant were actually under refurbishment.

Total Units in the Protected Core Shopping Frontages

2004	A1= 11 85%	A1C= 3 23%	A1D= 2 15%	A1S= 3 23%	A1V= 3 23%
	A2= 0 0%	A2V= 0 0%	A3= 2 15%	A3V= 0 0%	B8V= 0 0%
	B1= 0 0%	B1V= 0 0%	B8= 0 0%	D2V= 0 0%	
	D1= 0 0%	D1V= 0 0%	D2= 0 0%		
	SG= 0 0%	SGV= 0 0%	C3= 0 0%		
Total Units= 13		Total Vacant= 3 23%			
2006	A1= 12 86%	A1C= 3 21%	A1D= 3 21%	A1S= 3 21%	A1V= 3 21%
	A2= 0 0%	A2V= 0 0%	A3/4/5= 2 14%	A3/4/5V= 0 0%	B8V= 0 0%
	B1= 0 0%	B1V= 0 0%	B8= 0 0%	D2V= 0 0%	
	D1= 0 0%	D1V= 0 0%	D2= 0 0%		
	SG= 0 0%	SGV= 0 0%	C3= 0 0%		
Total Units= 14		Total Vacant= 3 21%			
2008	A1= 11 79%	A1C= 2 14%	A1D= 5 36%	A1S= 3 21%	A1V= 1 7%
	A2= 0 0%	A2V= 0 0%	A3/4/5= 2 14%	A3/4/5V= 0 0%	B8V= 0 0%
	B1= 0 0%	B1V= 0 0%	B8= 0 0%	D2V= 0 0%	
	D1= 0 0%	D1V= 0 0%	D2= 0 0%		
	SG= 1 7%	SGV= 0 0%	C3= 0 0%		
Total Units= 14		Total Vacant= 1 7%			
2010	A1= 11 79%	A1C= 2 14%	A1D= 2 14%	A1S= 3 21%	A1V= 4 29%
	A2= 0 0%	A2V= 0 0%	A3/4/5= 2 14%	A3/4/5V= 0 0%	B8V= 0 0%
	B1= 0 0%	B1V= 0 0%	B8= 0 0%	D2V= 0 0%	
	D1= 0 0%	D1V= 0 0%	D2= 0 0%		
	SG= 1 7%	SGV= 0 0%	C3= 0 0%		
Total Units= 14		Total Vacant= 4 29%			
2012	A1= 10 71%	A1C= 5 36%	A1D= 2 14%	A1S= 3 21%	A1V= 0 0%
	A2= 0 0%	A2V= 0 0%	A3/4/5= 1 7%	A3/4/5V= 1 7%	B8V= 0 0%
	B1= 0 0%	B1V= 0 0%	B8= 0 0%	D2V= 0 0%	
	D1= 1 7%	D1V= 0 0%	D2= 0 0%		
	SG= 1 7%	SGV= 0 0%	C3= 0 0%		
Total Units= 14		Total Vacant= 1 7%			
2014	A1= 11 79%	A1C= 2 14%	A1D= 2 14%	A1S= 3 21%	A1V= 4 29%
	A2= 0 0%	A2V= 0 0%	A3/4/5= 1 7%	A3/4/5V= 0 0%	B8V= 0 0%
	B1= 0 0%	B1V= 0 0	B8= 0 0%	D2V= 0 0%	
	D1= 1 7%	D1V= 0 0	D2= 0 0%		
	SG= 1 7%	SGV= 0 0	C3= 0 0%		
Total Units= 14		Total Vacant= 4 29%			
2016	A1= 9 64%	A1C= 1 7%	A1D= 3 21%	A1S= 3 21%	A1V= 2 14%
	A2= 1 7%	A2V= 0 0%	A3/4/5= 1 7%	A3/4/5V= 0 0%	B8V= 0 0%
	B1= 0 0%	B1V= 0 0	B8= 0 0%	D2V= 0 0%	
	D1= 1 7%	D1V= 0 0	D2= 1 7%		
	SG= 1 7%	SGV= 0 0	C3= 0 0%		
Total Units= 14		Total Vacant= 2 14%			
2018	A1= 8 57%	A1C= 1 7%	A1D= 2 14%	A1S= 3 21%	A1V= 2 14%
	A2= 1 7%	A2V= 0 0%	A3/4/5= 2 14%	A3/4/5V= 0 0%	B8V= 0 0%
	B1= 0 0%	B1V= 0 0%	B8= 0 0%	D2V= 0 0%	
	D1= 1 7%	D1V= 0 0%	D2= 1 7%		
	SG= 1 7%	SGV= 0 0%	C3= 0 0%		
Total Units= 14		Total Vacant= 2 14%			

All percentages are of the total number of units.

In 2016, one unit that had been characterised as vacant was actually under refurbishment.

Total Units in the Protected Secondary Shopping Frontages

2004	A1= 10 71%	A1C= 0 0%	A1D= 4 29%	A1S= 1 7%	A1V= 5 36%
	A2= 0 0%	A2V= 0 0%	A3= 3 21%	A3V= 0 0%	B8V= 0 0%
	B1= 1 7%	B1V= 0 0%	B8= 0 0%	D2V= 0 0%	
	D1= 0 0%	D1V= 0 0%	D2= 0 0%		
	SG= 0 0%	SGV= 0 0%	C3= 0 0%		
Total Units= 14		Total Vacant= 5 36%			
2006	A1= 9 64%	A1C= 0 0%	A1D= 5 36%	A1S= 1 7%	A1V= 3 21%
	A2= 0 0%	A2V= 0 0%	A3/4/5= 3 21%	A3/4/5V= 0 0%	B8V= 0 0%
	B1= 1 7%	B1V= 0 0%	B8= 0 0%	D2V= 0 0%	
	D1= 0 0%	D1V= 0 0%	D2= 0 0%		
	SG= 1 7%	SGV= 0 0%	C3= 0 0%		
Total Units= 14		Total Vacant= 3 21%			
2008	A1= 9 64%	A1C= 0 0%	A1D= 3 21%	A1S= 2 14%	A1V= 4 29%
	A2= 0 0%	A2V= 0 0%	A3/4/5= 3 21%	A3/4/5V= 0 0%	B8V= 0 0%
	B1= 1 7%	B1V= 0 0%	B8= 0 0%	D2V= 0 0%	
	D1= 0 0%	D1V= 0 0%	D2= 0 0%		
	SG= 1 7%	SGV= 0 0%	C3= 0 0%		
Total Units= 14		Total Vacant= 4 29%			
2010	A1= 9 64%	A1C= 0 0%	A1D= 3 21%	A1S= 4 29%	A1V= 2 14%
	A2= 0 0%	A2V= 0 0%	A3/4/5= 3 21%	A3/4/5V= 0 0%	B8V= 0 0%
	B1= 1 7%	B1V= 0 0%	B8= 0 0%	D2V= 0 0%	
	D1= 0 0%	D1V= 0 0%	D2= 0 0%		
	SG= 1 7%	SGV= 0 0%	C3= 0 0%		
Total Units= 14		Total Vacant= 2 14%			
2012	A1= 9 64%	A1C= 0 0%	A1D= 3 21%	A1S= 4 29%	A1V= 2 14%
	A2= 0 0%	A2V= 0 0%	A3/4/5= 3 21%	A3/4/5V= 0 0%	B8V= 0 0%
	B1= 0 0%	B1V= 1 7%	B8= 0 0%	D2V= 0 0%	
	D1= 0 0%	D1V= 0 0%	D2= 0 0%		
	SG= 1 7%	SGV= 0 0%	C3= 0 0%		
Total Units= 14		Total Vacant= 3 21%			
2014	A1= 10 71%	A1C= 2 14%	A1D= 2 14%	A1S= 0 0%	A1V= 6 43%
	A2= 0 0%	A2V= 0 0%	A3/4/5= 2 14%	A3/4/5V= 1 7%	B8V= 0 0%
	B1= 0 0%	B1V= 0 0%	B8= 0 0%	D2V= 0 0%	
	D1= 0 0%	D1V= 0 0%	D2= 0 0%		
	SG= 1 7%	SGV= 0 0%	C3= 0 0%		
Total Units= 14		Total Vacant= 7 50%			
2016	A1= 11 73%	A1C= 0 0%	A1D= 4 27%	A1S= 4 27%	A1V= 3 20%
	A2= 0 0%	A2V= 0 0%	A3/4/5= 3 20%	A3/4/5V= 0 0%	B8V= 0 0%
	B1= 0 0%	B1V= 0 0%	B8= 0 0%	D2V= 0 0%	
	D1= 0 0%	D1V= 0 0%	D2= 0 0%		
	SG= 1 7%	SGV= 0 0%	C3= 0 0%		
Total Units= 15		Total Vacant= 3 20%			
2018	A1= 9 60%	A1C= 0 0%	A1D= 2 13%	A1S= 4 27%	A1V= 3 20%
	A2= 0 0%	A2V= 0 0%	A3/4/5= 2 13%	A3/4/5V= 1 7%	B8V= 0 0%
	B1= 0 0%	B1V= 0 0%	B8= 0 0%	D2V= 0 0%	
	D1= 0 0%	D1V= 0 0%	D2= 0 0%		
	SG= 1 7%	SGV= 0 0%	C3= 0 0%	UC/UR= 2 13%	
Total Units= 15		Total Vacant= 6 40%			

All percentages are of the total number of units.

Total Units in the Other Shopping Frontages

2004	A1= 21 47%	A1C= 4 9%	A1D= 7 16%	A1S= 3 7%	A1V= 7 16%
	A2= 3 7%	A2V= 1 2%	A3= 15 33%	A3V= 0 0%	B8V= 0 0%
	B1= 0 0%	B1V= 0 0%	B8= 0 0%	B8V= 0 0%	D2V= 0 0%
	D1= 1 2%	D1V= 0 0%	D2= 1 2%	D2V= 0 0%	
	SG= 2 4%	SGV= 1 2%	C3= 0 0%		
Total Units= 45		Total Vacant= 9 20%			
2006	A1= 21 47%	A1C= 4 9%	A1D= 9 20%	A1S= 5 11%	A1V= 3 7%
	A2= 2 4%	A2V= 0 0%	A3/4/5= 16 36%	A3/4/5V= 1 2%	B8V= 0 0%
	B1= 0 0%	B1V= 0 0%	B8= 0 0%	B8V= 0 0%	D2V= 0 0%
	D1= 1 2%	D1V= 0 0%	D2= 1 2%	D2V= 0 0%	
	SG= 3 7%	SGV= 0 0%	C3= 0 0%		
Total Units= 45		Total Vacant= 4 9%			
2008	A1= 21 47%	A1C= 4 9%	A1D= 7 16%	A1S= 5 11%	A1V= 5 11%
	A2= 2 4%	A2V= 0 0%	A3/4/5= 15 33%	A3/4/5V= 2 4%	B8V= 0 0%
	B1= 0 0%	B1V= 0 0%	B8= 0 0%	B8V= 0 0%	D2V= 1 2%
	D1= 1 2%	D1V= 0 0%	D2= 0 0%	D2V= 1 2%	
	SG= 3 7%	SGV= 0 0%	C3= 0 0%		
Total Units= 45		Total Vacant= 8 18%			
2010	A1= 18 40%	A1C= 4 9%	A1D= 5 11%	A1S= 6 13%	A1V= 3 7%
	A2= 2 4%	A2V= 0 0%	A3/4/5= 18 40%	A3/4/5V= 1 2%	B8V= 0 0%
	B1= 0 0%	B1V= 0 0%	B8= 0 0%	B8V= 0 0%	D2V= 1 2%
	D1= 1 2%	D1V= 0 0%	D2= 0 0%	D2V= 1 2%	
	SG= 4 9%	SGV= 0 0%	C3= 0 0%		
Total Units= 45		Total Vacant= 5 11%			
2012	A1= 17 38%	A1C= 3 7%	A1D= 6 13%	A1S= 5 11%	A1V= 3 7%
	A2= 1 2%	A2V= 1 2%	A3/4/5= 17 38%	A3/4/5V= 3 7%	B8V= 0 0%
	B1= 0 0%	B1V= 0 0%	B8= 0 0%	B8V= 0 0%	D2V= 1 2%
	D1= 1 2%	D1V= 0 0%	D2= 0 0%	D2V= 1 2%	
	SG= 3 7%	SGV= 1 2%	C3= 0 0%		
Total Units= 45		Total Vacant= 9 20%			
2014	A1= 19 43%	A1C= 3 7%	A1D= 6 14%	A1S= 6 14%	A1V= 4 9%
	A2= 1 2%	A2V= 1 2%	A3/4/5= 15 34%	A3/4/5V= 4 9%	B8V= 0 0%
	B1= 0 0%	B1V= 0 0%	B8= 0 0%	B8V= 0 0%	D2V= 0 0%
	D1= 1 2%	D1V= 0 0%	D2= 0 0%	D2V= 0 0%	
	SG= 3 7%	SGV= 0 0%	C3= 0 0%		
Total Units= 44		Total Vacant= 9 20%			
2016	A1= 18 40%	A1C= 3 7%	A1D= 8 18%	A1S= 5 11%	A1V= 2 4%
	A2= 1 2%	A2V= 0 0%	A3/4/5= 16 36%	A3/4/5V= 3 7%	B8V= 0 0%
	B1= 1 2%	B1V= 0 0%	B8= 0 0%	B8V= 0 0%	D2V= 1 2%
	D1= 1 2%	D1V= 0 0%	D2= 0 0%	D2V= 1 2%	
	SG= 4 9%	SGV= 0 0%	C3= 0 0%		
Total Units= 45		Total Vacant= 6 13%			
2018	A1= 18 40%	A1C= 1 2%	A1D= 8 18%	A1S= 4 9%	A1V= 5 11%
	A2= 1 2%	A2V= 0 0%	A3/4/5= 12 27%	A3/4/5V= 6 13%	B8V= 0 0%
	B1= 1 2%	B1V= 0 0%	B8= 0 0%	B8V= 0 0%	D2V= 0 0%
	D1= 2 4%	D1V= 0 0%	D2= 0 0%	D2V= 0 0%	
	SG= 4 9%	SGV= 0 0%	C3= 0 0%	UC/UR= 1 2%	
Total Units= 45		Total Vacant= 12 27%			

All percentages are of the total number of units.

In 2016, one unit that had been characterised as vacant was actually under refurbishment.

2-30 Lavender Hill

2004	A1= 11 85%	A1C= 3 23%	A1D= 2 15%	A1S= 3 23%	A1V= 3 23%
	A2= 0 0%	A2V= 0 0%	A3= 2 15%	A3V= 0 0%	B8= 0 0%
	B1= 0 0%	B1V= 0 0%	B8= 0 0%	B8V= 0 0%	D2V= 0 0%
	D1= 0 0%	D1V= 0 0%	D2= 0 0%	D2V= 0 0%	
	SG= 0 0%	SGV= 0 0%	C3= 0 0%		
Total Units= 13		Total Vacant= 3 23%			
2006	A1= 12 86%	A1C= 3 21%	A1D= 3 21%	A1S= 3 21%	A1V= 3 21%
	A2= 0 0%	A2V= 0 0%	A3/4/5= 2 14%	A3/4/5V= 0 0%	B8V= 0 0%
	B1= 0 0%	B1V= 0 0%	B8= 0 0%	B8V= 0 0%	D2V= 0 0%
	D1= 0 0%	D1V= 0 0%	D2= 0 0%	D2V= 0 0%	
	SG= 0 0%	SGV= 0 0%	C3= 0 0%		
Total Units= 14		Total Vacant= 3 21%			
2008	A1= 11 79%	A1C= 2 14%	A1D= 5 36%	A1S= 3 21%	A1V= 1 7%
	A2= 0 0%	A2V= 0 0%	A3/4/5= 2 14%	A3/4/5V= 0 0%	B8V= 0 0%
	B1= 0 0%	B1V= 0 0%	B8= 0 0%	B8V= 0 0%	D2V= 0 0%
	D1= 0 0%	D1V= 0 0%	D2= 0 0%	D2V= 0 0%	
	SG= 1 7%	SGV= 0 0%	C3= 0 0%		
Total Units= 14		Total Vacant= 1 7%			
2010	A1= 11 79%	A1C= 2 14%	A1D= 2 14%	A1S= 3 21%	A1V= 4 29%
	A2= 0 0%	A2V= 0 0%	A3/4/5= 2 14%	A3/4/5V= 0 0%	B8V= 0 0%
	B1= 0 0%	B1V= 0 0%	B8= 0 0%	B8V= 0 0%	D2V= 0 0%
	D1= 0 0%	D1V= 0 0%	D2= 0 0%	D2V= 0 0%	
	SG= 1 7%	SGV= 0 0%	C3= 0 0%		
Total Units= 14		Total Vacant= 4 29%			
2012	A1= 10 71%	A1C= 5 36%	A1D= 2 14%	A1S= 3 21%	A1V= 0 0%
	A2= 0 0%	A2V= 0 0%	A3/4/5= 1 7%	A3/4/5V= 1 7%	B8V= 0 0%
	B1= 0 0%	B1V= 0 0%	B8= 0 0%	B8V= 0 0%	D2V= 0 0%
	D1= 1 7%	D1V= 0 0%	D2= 0 0%	D2V= 0 0%	
	SG= 1 7%	SGV= 0 0%	C3= 0 0%		
Total Units= 14		Total Vacant= 1 7%			
2014	A1= 11 79%	A1C= 2 14%	A1D= 2 14%	A1S= 3 21%	A1V= 4 29%
	A2= 0 0%	A2V= 0 0%	A3/4/5= 1 7%	A3/4/5V= 0 0%	B8V= 0 0%
	B1= 0 0%	B1V= 0 0%	B8= 0 0%	B8V= 0 0%	D2V= 0 0%
	D1= 1 7%	D1V= 0 0%	D2= 0 0%	D2V= 0 0%	
	SG= 1 7%	SGV= 0 0%	C3= 0 0%		
Total Units= 14		Total Vacant= 4 29%			
2016	A1= 9 64%	A1C= 1 7%	A1D= 3 21%	A1S= 3 21%	A1V= 2 14%
	A2= 1 7%	A2V= 0 0%	A3/4/5= 1 7%	A3/4/5V= 0 0%	B8V= 0 0%
	B1= 0 0%	B1V= 0 0%	B8= 0 0%	B8V= 0 0%	D2V= 0 0%
	D1= 1 7%	D1V= 0 0%	D2= 1 7%	D2V= 0 0%	
	SG= 1 7%	SGV= 0 0%	C3= 0 0%		
Total Units= 14		Total Vacant= 2 14%			
2018	A1= 8 57%	A1C= 1 7%	A1D= 2 14%	A1S= 3 21%	A1V= 2 14%
	A2= 1 7%	A2V= 0 0%	A3/4/5= 2 14%	A3/4/5V= 0 0%	B8V= 0 0%
	B1= 0 0%	B1V= 0 0%	B8= 0 0%	B8V= 0 0%	D2V= 0 0%
	D1= 1 7%	D1V= 0 0%	D2= 1 7%	D2V= 0 0%	
	SG= 1 7%	SGV= 0 0%	C3= 0 0%		
Total Units= 14		Total Vacant= 2 14%			

All percentages are of the total number of units.

Protected Core Shopping Frontages**2-30 Lavender Hill**

			Flspace m ²	2004	2006	2008	2010	2012	2014	2016	2018
2	Sendero	Café	70	A1V	A1D	A1D	A1V	A1D	A1D	A1D	A3
4	Vacant A1	Vacant A1	100	A1V	A1V	A1D	A1S	A1S	A1S	A1S	A1V
6	Vacant A1C	Vacant A1C	80	A1S	A1S	A1S	A1V	A1C	A1V	A1V	A1V
8	Newspot Food & Wine	Newsagent/Off Licence	90	A1C	A1C	A1C	A1C	A1C	A1C	A1C	A1C
10	Tailors	Dry Cleaner	80	A1S	A1S	A1S	A1S	A1S	A1S	A1S	A1S
12	Lavender Hill Siam	Beauty Salon	100	A1V	A1V	SG	SG	SG	SG	SG	SG
14	Leilani	Bar and Restaurant	100	A3	A4	A4	A4	A4V	A4	A3	A3
16	Perfect Image	Beauty Salon	70	A1S	A1S	A1S	A1S	A1S	A1S	A1S	A1S
18	Union Station Yoga	Yoga Studio	250	A3	A4	A4	A4	A4	A1V	D2	D2
20	Katy Ellis Interior Designs	Interior Designer	110	A1C	A1C	A1C	A1C	A1C	A1C	A2	A2
22	Children of the Mekong	Charity Shop	60	A1D	A1C	A1V	A1V	A1C	A1V	A1D	A1D
24	Alter Ego	Tailor	70	A1D	A1D	A1D	A1V	A1C	A1V	A1V	A1S
26	Synergy Medical Chinese Centre	Health Centre	60	A1C	A1V	A1D	A1D	D1	D1	D1	D1
28-30	BPM kitchens	Bathroom and Kitchen Showroom	140	A1D	A1D	A1D	A1D	A1D	A1D	A1D	A1D
				14	14	14	14	14	14	14	14

44-54 and 47-71 Lavender Hill

2004	A1= 10 71%	A1C= 0 0%	A1D= 4 29%	A1S= 1 7%	A1V= 5 36%
	A2= 0 0%	A2V= 0 0%	A3= 3 21%	A3V= 0 0%	B8V= 0 0%
	B1= 1 7%	B1V= 0 0%	B8= 0 0%	D2V= 0 0%	
	D1= 0 0%	D1V= 0 0%	D2= 0 0%		
	SG= 0 0%	SGV= 0 0%	C3= 0 0%		
Total Units= 14		Total Vacant= 5 36%			
2006	A1= 9 64%	A1C= 0 0%	A1D= 5 36%	A1S= 1 7%	A1V= 3 21%
	A2= 0 0%	A2V= 0 0%	A3/4/5= 3 21%	A3/4/5V= 0 0%	B8V= 0 0%
	B1= 1 7%	B1V= 0 0%	B8= 0 0%	D2V= 0 0%	
	D1= 0 0%	D1V= 0 0%	D2= 0 0%		
	SG= 1 7%	SGV= 0 0%	C3= 0 0%		
Total Units= 14		Total Vacant= 3 21%			
2008	A1= 9 64%	A1C= 0 0%	A1D= 3 21%	A1S= 2 14%	A1V= 4 29%
	A2= 0 0%	A2V= 0 0%	A3/4/5= 3 21%	A3/4/5V= 0 0%	B8V= 0 0%
	B1= 1 7%	B1V= 0 0%	B8= 0 0%	D2V= 0 0%	
	D1= 0 0%	D1V= 0 0%	D2= 0 0%		
	SG= 1 7%	SGV= 0 0%	C3= 0 0%		
Total Units= 14		Total Vacant= 4 29%			
2010	A1= 9 64%	A1C= 0 0%	A1D= 3 21%	A1S= 4 29%	A1V= 2 14%
	A2= 0 0%	A2V= 0 0%	A3/4/5= 3 21%	A3/4/5V= 0 0%	B8V= 0 0%
	B1= 1 7%	B1V= 0 0%	B8= 0 0%	D2V= 0 0%	
	D1= 0 0%	D1V= 0 0%	D2= 0 0%		
	SG= 1 7%	SGV= 0 0%	C3= 0 0%		
Total Units= 14		Total Vacant= 2 14%			
2012	A1= 9 64%	A1C= 0 0%	A1D= 3 21%	A1S= 4 29%	A1V= 2 14%
	A2= 0 0%	A2V= 0 0%	A3/4/5= 3 21%	A3/4/5V= 0 0%	B8V= 0 0%
	B1= 0 0%	B1V= 1 7%	B8= 0 0%	D2V= 0 0%	
	D1= 0 0%	D1V= 0 0%	D2= 0 0%		
	SG= 1 7%	SGV= 0 0%	C3= 0 0%		
Total Units= 14		Total Vacant= 3 21%			
2014	A1= 10 71%	A1C= 2 14%	A1D= 2 14%	A1S= 0 0%	A1V= 6 43%
	A2= 0 0%	A2V= 0 0%	A3/4/5= 2 14%	A3/4/5V= 1 7%	B8V= 0 0%
	B1= 0 0%	B1V= 0 0%	B8= 0 0%	D2V= 0 0%	
	D1= 0 0%	D1V= 0 0%	D2= 0 0%		
	SG= 1 7%	SGV= 0 0%	C3= 0 0%		
Total Units= 14		Total Vacant= 7 50%			
2016	A1= 11 73%	A1C= 0 0%	A1D= 4 27%	A1S= 4 27%	A1V= 3 20%
	A2= 0 0%	A2V= 0 0%	A3/4/5= 3 20%	A3/4/5V= 0 0%	B8V= 0 0%
	B1= 0 0%	B1V= 0 0%	B8= 0 0%	D2V= 0 0%	
	D1= 0 0%	D1V= 0 0%	D2= 0 0%		
	SG= 1 7%	SGV= 0 0%	C3= 0 0%		
Total Units= 15		Total Vacant= 3 20%			
2018	A1= 9 60%	A1C= 0 0%	A1D= 2 13%	A1S= 4 27%	A1V= 3 20%
	A2= 0 0%	A2V= 0 0%	A3/4/5= 2 13%	A3/4/5V= 1 7%	B8V= 0 0%
	B1= 0 0%	B1V= 0 0%	B8= 0 0%	D2V= 0 0%	
	D1= 0 0%	D1V= 0 0%	D2= 0 0%		
	SG= 1 7%	SGV= 0 0%	C3= 0 0%	UC/UR= 2 13%	
Total Units= 15		Total Vacant= 6 40%			

All percentages are of the total number of units.

Protected Secondary Shopping Frontages**44-54 and 47-71 Lavender Hill**

			Flspace m ²	2004	2006	2008	2010	2012	2014	2016	2018
44-48	Decor Express	Decorators' Supplier Shop	280	A1D	A1D	A1D	A1D	A1D	A1V	A1D	A1D
50	Vacant A1	Vacant A1	60	A1V	A1D	A1D	A1D	A1D	A1D	A1D	A1V
52-54	Vacant A1	Vacant A1	180	A1D	A1D	A1D	A1D	A1D	A1D	A1D	A1V
47-49	Vacant A3	Vacant A3	280	A3	A4	A4	A4	A4	A4	A3	A3V
51	Refurbishment	Refurbishment	80	B1	B1	B1	B1	B1V	A1V	A1V	A1R
53	Refurbishment	Refurbishment	110	A1V	A1V	A1V	A1V	A1V	A1V	A1V	A1R
55	Pizza Hut	Fast Food & Take Away	90	A3	A3	A3	A3	A3	A3V	A5	A5
57	Suzie's Hair	Hairdresser	70	A1V	A1V	A1S	A1S	A1S	A1V	A1S	A1S
59	Gastron Home	Restaurant	90	A3	A3	A3	A3	A3	A3	A3	A3
61	Drum Shack	Music Shop	90	A1D	A1D	A1V	A1S	A1S	A1S	A1D	A1D
63	Clapham Aesthetics	Beauty Salon	90	A1D	A1D	A1V	A1S	A1S	A1S	A1S	A1S
65	Urban Tanning	Tanning Salon	70	A1V	SG	SG	SG	SG	SG	SG	SG
67	Blue Ocean	Beauty Salon	90	A1S	A1S	A1S	A1S	A1S	A1V	A1S	A1S
69	Colour My Life	Hairdresser	90	A1S	A1S	A1S	A1S	A1S	A1V	A1S	A1S
71	Vacant A1	Vacant A1	80	A1V	A1V	A1V	A1V	A1V	A1V	A1V	A1V
				14	14	14	14	14	14	15	15

Units 67 and 69 has been subdivided at the time of the 2016 Survey.

32-42 Lavender Hill

2004	A1= 3 50%	A1C= 0 0%	A1D= 2 33%	A1S= 1 17%	A1V= 0 0%
	A2= 0 0%	A2V= 0 0%	A3= 2 33%	A3V= 0 0%	
	B1= 0 0%	B1V= 0 0%	B8= 0 0%	B8V= 0 0%	
	D1= 0 0%	D1V= 0 0%	D2= 1 17%	D2V= 0 0%	
	SG= 0 0%	SGV= 0 0%	C3= 0 0%		
Total Units= 6		Total Vacant= 0 0%			
2006	A1= 3 50%	A1C= 0 0%	A1D= 2 33%	A1S= 1 17%	A1V= 0 0%
	A2= 0 0%	A2V= 0 0%	A3/4/5= 2 33%	A3/4/5V= 0 0%	
	B1= 0 0%	B1V= 0 0%	B8= 0 0%	B8V= 0 0%	
	D1= 0 0%	D1V= 0 0%	D2= 1 17%	D2V= 0 0%	
	SG= 0 0%	SGV= 0 0%	C3= 0 0%		
Total Units= 6		Total Vacant= 0 0%			
2008	A1= 3 50%	A1C= 0 0%	A1D= 2 33%	A1S= 1 17%	A1V= 0 0%
	A2= 0 0%	A2V= 0 0%	A3/4/5= 2 33%	A3/4/5V= 0 0%	
	B1= 0 0%	B1V= 0 0%	B8= 0 0%	B8V= 0 0%	
	D1= 0 0%	D1V= 0 0%	D2= 0 0%	D2V= 1 17%	
	SG= 0 0%	SGV= 0 0%	C3= 0 0%		
Total Units= 6		Total Vacant= 1 17%			
2010	A1= 2 33%	A1C= 0 0%	A1D= 1 17%	A1S= 1 17%	A1V= 0 0%
	A2= 0 0%	A2V= 0 0%	A3/4/5= 3 50%	A3/4/5V= 0 0%	
	B1= 0 0%	B1V= 0 0%	B8= 0 0%	B8V= 0 0%	
	D1= 0 0%	D1V= 0 0%	D2= 0 0%	D2V= 1 17%	
	SG= 0 0%	SGV= 0 0%	C3= 0 0%		
Total Units= 6		Total Vacant= 1 17%			
2012	A1= 2 33%	A1C= 0 0%	A1D= 1 17%	A1S= 1 17%	A1V= 0 0%
	A2= 0 0%	A2V= 0 0%	A3/4/5= 3 50%	A3/4/5V= 0 0%	
	B1= 0 0%	B1V= 0 0%	B8= 0 0%	B8V= 0 0%	
	D1= 0 0%	D1V= 0 0%	D2= 0 0%	D2V= 1 17%	
	SG= 0 0%	SGV= 0 0%	C3= 0 0%		
Total Units= 6		Total Vacant= 1 17%			
2014	A1= 2 40%	A1C= 0 0%	A1D= 1 20%	A1S= 1 20%	A1V= 0 0%
	A2= 0 0%	A2V= 0 0%	A3/4/5= 2 40%	A3/4/5V= 1 20%	
	B1= 0 0%	B1V= 0 0%	B8= 0 0%	B8V= 0 0%	
	D1= 0 0%	D1V= 0 0%	D2= 0 0%	D2V= 0 0%	
	SG= 0 0%	SGV= 0 0%	C3= 0 0%		
Total Units= 5		Total Vacant= 1 20%			
2016	A1= 2 33%	A1C= 0 0%	A1D= 1 17%	A1S= 1 17%	A1V= 0 0%
	A2= 0 0%	A2V= 0 0%	A3/4/5= 3 50%	A3/4/5V= 0 0%	
	B1= 0 0%	B1V= 0 0%	B8= 0 0%	B8V= 0 0%	
	D1= 0 0%	D1V= 1 17%	D2= 0 0%	D2V= 0 0%	
	SG= 0 0%	SGV= 0 0%	C3= 0 0%		
Total Units= 6		Total Vacant= 1 17%			
2018	A1= 2 33%	A1C= 0 0%	A1D= 1 17%	A1S= 0 0%	A1V= 1 17%
	A2= 0 0%	A2V= 0 0%	A3/4/5= 1 17%	A3/4/5V= 2 33%	
	B1= 0 0%	B1V= 0 0%	B8= 0 0%	B8V= 0 0%	
	D1= 0 0%	D1V= 0 0%	D2= 0 0%	D2V= 0 0%	
	SG= 0 0%	SGV= 0 0%	C3= 0 0%	UC/UR= 1 17%	
Total Units= 6		Total Vacant= 4 67%			

All percentages are of the total number of units.

Other Shopping Frontages**32-42 Lavender Hill**

			Flspace m ²	2004	2006	2008	2010	2012	2014	2016	2018
32	Decor Express	Ironmongery Shop	70	A1D	A1D	A1D	A1D	A1D	A1D	A1D	A1D
34	Vacant A3	Vacant A3	70	A1S	A1S	A1S	A1S	A1S	A1S	A1S	A1V
36	Vacant A3	Vacant A3	70	A3	A3	A3	A3	A3	A3	A3	A3V
38	Refurbishment	Refurbishment	70	D2	D2	D2V	D2V	D2V	-	D2V	D2R
40	Vacant A3	Vacant A3	50	A3	A3	A3	A3	A3	A3V	A3	A3V
42	Made in South	Restaurant	120	A1D	A1D	A1D	A3	A3	A3	A3	A3
				6	6	6	6	6	5	6	6

Unit 38 was Under Construction in 2014.

At the time of the 2016 Survey the construction had completed, however the unit 38 remained vacant.

56-66 Lavender Hill

2004	A1= 3 60%	A1C= 1 20%	A1D= 1 20%	A1S= 0 0%	A1V= 1 20%
	A2= 0 0%	A2V= 0 0%	A3= 2 40%	A3V= 0 0%	B8= 0 0%
	B1= 0 0%	B1V= 0 0%	B8= 0 0%	B8V= 0 0%	D2= 0 0%
	D1= 0 0%	D1V= 0 0%	D2= 0 0%	D2V= 0 0%	C3= 0 0%
	SG= 0 0%	SGV= 0 0%	C3= 0 0%		
Total Units= 5		Total Vacant= 1 20%			
2006	A1= 2 40%	A1C= 1 20%	A1D= 1 20%	A1S= 0 0%	A1V= 0 0%
	A2= 0 0%	A2V= 0 0%	A3/4/5= 2 40%	A3/4/5V= 1 20%	B8= 0 0%
	B1= 0 0%	B1V= 0 0%	B8= 0 0%	B8V= 0 0%	D2= 0 0%
	D1= 0 0%	D1V= 0 0%	D2= 0 0%	D2V= 0 0%	C3= 0 0%
	SG= 0 0%	SGV= 0 0%	C3= 0 0%		
Total Units= 5		Total Vacant= 1 20%			
2008	A1= 2 40%	A1C= 1 20%	A1D= 1 20%	A1S= 0 0%	A1V= 0 0%
	A2= 0 0%	A2V= 0 0%	A3/4/5= 1 20%	A3/4/5V= 2 40%	B8= 0 0%
	B1= 0 0%	B1V= 0 0%	B8= 0 0%	B8V= 0 0%	D2= 0 0%
	D1= 0 0%	D1V= 0 0%	D2= 0 0%	D2V= 0 0%	C3= 0 0%
	SG= 0 0%	SGV= 0 0%	C3= 0 0%		
Total Units= 5		Total Vacant= 2 40%			
2010	A1= 2 40%	A1C= 1 20%	A1D= 1 20%	A1S= 0 0%	A1V= 0 0%
	A2= 0 0%	A2V= 0 0%	A3/4/5= 3 60%	A3/4/5V= 0 0%	B8= 0 0%
	B1= 0 0%	B1V= 0 0%	B8= 0 0%	B8V= 0 0%	D2= 0 0%
	D1= 0 0%	D1V= 0 0%	D2= 0 0%	D2V= 0 0%	C3= 0 0%
	SG= 0 0%	SGV= 0 0%	C3= 0 0%		
Total Units= 5		Total Vacant= 0 0%			
2012	A1= 2 40%	A1C= 1 20%	A1D= 1 20%	A1S= 0 0%	A1V= 0 0%
	A2= 0 0%	A2V= 0 0%	A3/4/5= 2 40%	A3/4/5V= 1 20%	B8= 0 0%
	B1= 0 0%	B1V= 0 0%	B8= 0 0%	B8V= 0 0%	D2= 0 0%
	D1= 0 0%	D1V= 0 0%	D2= 0 0%	D2V= 0 0%	C3= 0 0%
	SG= 0 0%	SGV= 0 0%	C3= 0 0%		
Total Units= 5		Total Vacant= 1 20%			
2014	A1= 2 40%	A1C= 1 20%	A1D= 1 20%	A1S= 0 0%	A1V= 0 0%
	A2= 0 0%	A2V= 0 0%	A3/4/5= 2 40%	A3/4/5V= 1 20%	B8= 0 0%
	B1= 0 0%	B1V= 0 0%	B8= 0 0%	B8V= 0 0%	D2= 0 0%
	D1= 0 0%	D1V= 0 0%	D2= 0 0%	D2V= 0 0%	C3= 0 0%
	SG= 0 0%	SGV= 0 0%	C3= 0 0%		
Total Units= 5		Total Vacant= 1 20%			
2016	A1= 2 40%	A1C= 1 20%	A1D= 1 20%	A1S= 0 0%	A1V= 0 0%
	A2= 0 0%	A2V= 0 0%	A3/4/5= 2 40%	A3/4/5V= 1 20%	B8= 0 0%
	B1= 0 0%	B1V= 0 0%	B8= 0 0%	B8V= 0 0%	D2= 0 0%
	D1= 0 0%	D1V= 0 0%	D2= 0 0%	D2V= 0 0%	C3= 0 0%
	SG= 0 0%	SGV= 0 0%	C3= 0 0%		
Total Units= 5		Total Vacant= 1 20%			
2018	A1= 2 40%	A1C= 0 0%	A1D= 1 20%	A1S= 0 0%	A1V= 1 20%
	A2= 0 0%	A2V= 0 0%	A3/4/5= 1 20%	A3/4/5V= 2 40%	B8= 0 0%
	B1= 0 0%	B1V= 0 0%	B8= 0 0%	B8V= 0 0%	D2= 0 0%
	D1= 0 0%	D1V= 0 0%	D2= 0 0%	D2V= 0 0%	C3= 0 0%
	SG= 0 0%	SGV= 0 0%	C3= 0 0%		
Total Units= 5		Total Vacant= 3 60%			

All percentages are of the total number of units.

56-66 Lavender Hill

			Flspace m ²	2004	2006	2008	2010	2012	2014	2016	2018
56	Nancy Lam`s Enak Enak	Restaurant	50	A3	A3	A3	A3	A3	A3	A3	A3
58	Drum Shack	Music Shop	70	A1D	A1D	A1D	A1D	A1D	A1D	A1D	A1D
60	Vacant A1	Vacant A1	60	A1C	A1C	A1C	A1C	A1C	A1C	A1C	A1V
62	Vacant A3	Vacant A3	60	A3	A3V	A3V	A3	A3	A3	A3	A3V
64-66	Vacant A4	Vacant A4	130	A1D	A4	A4V	A4	A4V	A4V	A4V	A4V
				5	5	5	5	5	5	5	5

1-13 Lavender Hill

2004	A1= 4 67%	A1C= 0 0%	A1D= 1 17%	A1S= 2 33%	A1V= 1 17%
		A2= 0 0%	A2V= 0 0%	A3= 1 17%	A3V= 0 0%
		B1= 0 0%	B1V= 0 0%	B8= 0 0%	B8V= 0 0%
		D1= 0 0%	D1V= 0 0%	D2= 0 0%	D2V= 0 0%
		SG= 1 17%	SGV= 0 0%	C3= 0 0%	
Total Units= 6		Total Vacant= 1 17%			
2006	A1= 3 50%	A1C= 0 0%	A1D= 1 17%	A1S= 2 33%	A1V= 0 0%
		A2= 0 0%	A2V= 0 0%	A3/4/5= 1 17%	A3/4/5V= 0 0%
		B1= 0 0%	B1V= 0 0%	B8= 0 0%	B8V= 0 0%
		D1= 0 0%	D1V= 0 0%	D2= 0 0%	D2V= 0 0%
		SG= 2 33%	SGV= 0 0%	C3= 0 0%	
Total Units= 6		Total Vacant= 0 0%			
2008	A1= 3 50%	A1C= 0 0%	A1D= 1 17%	A1S= 2 33%	A1V= 0 0%
		A2= 0 0%	A2V= 0 0%	A3/4/5= 1 17%	A3/4/5V= 0 0%
		B1= 0 0%	B1V= 0 0%	B8= 0 0%	B8V= 0 0%
		D1= 0 0%	D1V= 0 0%	D2= 0 0%	D2V= 0 0%
		SG= 2 33%	SGV= 0 0%	C3= 0 0%	
Total Units= 6		Total Vacant= 0 0%			
2010	A1= 2 33%	A1C= 0 0%	A1D= 0 0%	A1S= 2 33%	A1V= 0 0%
		A2= 0 0%	A2V= 0 0%	A3/4/5= 2 33%	A3/4/5V= 0 0%
		B1= 0 0%	B1V= 0 0%	B8= 0 0%	B8V= 0 0%
		D1= 0 0%	D1V= 0 0%	D2= 0 0%	D2V= 0 0%
		SG= 2 33%	SGV= 0 0%	C3= 0 0%	
Total Units= 6		Total Vacant= 0 0%			
2012	A1= 2 33%	A1C= 0 0%	A1D= 0 0%	A1S= 2 33%	A1V= 0 0%
		A2= 0 0%	A2V= 0 0%	A3/4/5= 2 33%	A3/4/5V= 0 0%
		B1= 0 0%	B1V= 0 0%	B8= 0 0%	B8V= 0 0%
		D1= 0 0%	D1V= 0 0%	D2= 0 0%	D2V= 0 0%
		SG= 1 17%	SGV= 1 17%	C3= 0 0%	
Total Units= 6		Total Vacant= 1 17%			
2014	A1= 3 50%	A1C= 0 0%	A1D= 1 17%	A1S= 2 33%	A1V= 0 0%
		A2= 0 0%	A2V= 0 0%	A3/4/5= 1 17%	A3/4/5V= 1 17%
		B1= 0 0%	B1V= 0 0%	B8= 0 0%	B8V= 0 0%
		D1= 0 0%	D1V= 0 0%	D2= 0 0%	D2V= 0 0%
		SG= 1 17%	SGV= 0 0%	C3= 0 0%	
Total Units= 6		Total Vacant= 1 17%			
2016	A1= 2 33%	A1C= 0 0%	A1D= 0 0%	A1S= 1 17%	A1V= 1 17%
		A2= 0 0%	A2V= 0 0%	A3/4/5= 1 17%	A3/4/5V= 1 17%
		B1= 0 0%	B1V= 0 0%	B8= 0 0%	B8V= 0 0%
		D1= 0 0%	D1V= 0 0%	D2= 0 0%	D2V= 0 0%
		SG= 2 33%	SGV= 0 0%	C3= 0 0%	
Total Units= 6		Total Vacant= 2 33%			
2018	A1= 2 33%	A1C= 0 0%	A1D= 0 0%	A1S= 1 17%	A1V= 1 17%
		A2= 0 0%	A2V= 0 0%	A3/4/5= 1 17%	A3/4/5V= 1 17%
		B1= 0 0%	B1V= 0 0%	B8= 0 0%	B8V= 0 0%
		D1= 0 0%	D1V= 0 0%	D2= 0 0%	D2V= 0 0%
		SG= 2 33%	SGV= 0 0%	C3= 0 0%	
Total Units= 6		Total Vacant= 2 33%			

All percentages are of the total number of units.

1-13 Lavender Hill

			Flspace m ²	2004	2006	2008	2010	2012	2014	2016	2018
1-3	Caffe Nero	Café	170	A1D	A1D	A1D	A3	A3	A3	A3	A3
5	Vacant A3	Vacant A3	210	A3	A4	A4	A3	A3	A3V	A3V	A3V
7	Vacant A1S	Vacant A1S	90	A1S	A1S	A1S	A1S	A1S	A1S	A1V	A1V
9	Urban Health & Wellbeing	Health Clinic	70	A1V	SG	SG	SG	SGV	A1D	SG	SG
11	Primmo Hair Studio	Hairdresser	60	A1S	A1S	A1S	A1S	A1S	A1S	A1S	A1S
13	Lavender Launderette	Launderette	110	SG	SG	SG	SG	SG	SG	SG	SG
				6	6	6	6	6	6	6	6

15-19 Lavender Hill

2004	A1= 1 33%	A1C= 0 0%	A1D= 0 0%	A1S= 0 0%	A1V= 1 33%
	A2= 2 67%	A2V= 0 0%	A3= 0 0%	A3V= 0 0%	B8V= 0 0%
	B1= 0 0%	B1V= 0 0%	B8= 0 0%	D2V= 0 0%	
	D1= 0 0%	D1V= 0 0%	D2= 0 0%		
	SG= 0 0%	SGV= 0 0%	C3= 0 0%		
Total Units= 3		Total Vacant= 1 33%			
2006	A1= 2 67%	A1C= 0 0%	A1D= 0 0%	A1S= 1 33%	A1V= 1 33%
	A2= 1 33%	A2V= 0 0%	A3/4/5= 0 0%	A3/4/5V= 0 0%	B8V= 0 0%
	B1= 0 0%	B1V= 0 0%	B8= 0 0%	D2V= 0 0%	
	D1= 0 0%	D1V= 0 0%	D2= 0 0%		
	SG= 0 0%	SGV= 0 0%	C3= 0 0%		
Total Units= 3		Total Vacant= 1 33%			
2008	A1= 2 67%	A1C= 0 0%	A1D= 0 0%	A1S= 1 33%	A1V= 1 33%
	A2= 1 33%	A2V= 0 0%	A3/4/5= 0 0%	A3/4/5V= 0 0%	B8V= 0 0%
	B1= 0 0%	B1V= 0 0%	B8= 0 0%	D2V= 0 0%	
	D1= 0 0%	D1V= 0 0%	D2= 0 0%		
	SG= 0 0%	SGV= 0 0%	C3= 0 0%		
Total Units= 3		Total Vacant= 1 33%			
2010	A1= 2 67%	A1C= 0 0%	A1D= 0 0%	A1S= 1 33%	A1V= 1 33%
	A2= 1 33%	A2V= 0 0%	A3/4/5= 0 0%	A3/4/5V= 0 0%	B8V= 0 0%
	B1= 0 0%	B1V= 0 0%	B8= 0 0%	D2V= 0 0%	
	D1= 0 0%	D1V= 0 0%	D2= 0 0%		
	SG= 0 0%	SGV= 0 0%	C3= 0 0%		
Total Units= 3		Total Vacant= 1 33%			
2012	A1= 2 67%	A1C= 0 0%	A1D= 1 33%	A1S= 1 33%	A1V= 0 0%
	A2= 1 33%	A2V= 0 0%	A3/4/5= 0 0%	A3/4/5V= 0 0%	B8V= 0 0%
	B1= 0 0%	B1V= 0 0%	B8= 0 0%	D2V= 0 0%	
	D1= 0 0%	D1V= 0 0%	D2= 0 0%		
	SG= 0 0%	SGV= 0 0%	C3= 0 0%		
Total Units= 3		Total Vacant= 0 0%			
2014	A1= 2 67%	A1C= 0 0%	A1D= 1 33%	A1S= 1 33%	A1V= 0 0%
	A2= 1 33%	A2V= 0 0%	A3/4/5= 0 0%	A3/4/5V= 0 0%	B8V= 0 0%
	B1= 0 0%	B1V= 0 0%	B8= 0 0%	D2V= 0 0%	
	D1= 0 0%	D1V= 0 0%	D2= 0 0%		
	SG= 0 0%	SGV= 0 0%	C3= 0 0%		
Total Units= 3		Total Vacant= 0 0%			
2016	A1= 2 67%	A1C= 0 0%	A1D= 1 33%	A1S= 1 33%	A1V= 0 0%
	A2= 1 33%	A2V= 0 0%	A3/4/5= 0 0%	A3/4/5V= 0 0%	B8V= 0 0%
	B1= 0 0%	B1V= 0 0%	B8= 0 0%	D2V= 0 0%	
	D1= 0 0%	D1V= 0 0%	D2= 0 0%		
	SG= 0 0%	SGV= 0 0%	C3= 0 0%		
Total Units= 3		Total Vacant= 0 0%			
2018	A1= 2 67%	A1C= 0 0%	A1D= 1 33%	A1S= 1 33%	A1V= 0 0%
	A2= 1 33%	A2V= 0 0%	A3/4/5= 0 0%	A3/4/5V= 0 0%	B8V= 0 0%
	B1= 0 0%	B1V= 0 0%	B8= 0 0%	D2V= 0 0%	
	D1= 0 0%	D1V= 0 0%	D2= 0 0%		
	SG= 0 0%	SGV= 0 0%	C3= 0 0%		
Total Units= 3		Total Vacant= 0 0%			

All percentages are of the total number of units.

15-19 Lavender Hill

			Fspace m ²	2004	2006	2008	2010	2012	2014	2016	2018
15	William Hill	Betting Shop	120	A2	A2	A2	A2	A2	A2	A2	A2
17	London Barnet	Barber	90	A2	A1S	A1S	A1S	A1S	A1S	A1S	A1S
19	Get a Grip	Bicycle Shop	100	A1V	A1V	A1V	A1V	A1D	A1D	A1D	A1D
				3	3	3	3	3	3	3	3

21-45 Lavender Hill

2004	A1= 4 31%	A1C= 0 0%	A1D= 2 15%	A1S= 0 0%	A1V= 2 15%
	A2= 1 8%	A2V= 0 0%	A3= 6 46%	A3V= 0 0%	
	B1= 0 0%	B1V= 0 0%	B8= 0 0%	B8V= 0 0%	
	D1= 1 8%	D1V= 0 0%	D2= 0 0%	D2V= 0 0%	
	SG= 1 8%	SGV= 0 0%	C3= 0 0%		
Total Units= 13		Total Vacant= 2 15%			
2006	A1= 3 23%	A1C= 0 0%	A1D= 2 15%	A1S= 0 0%	A1V= 1 8%
	A2= 1 8%	A2V= 0 0%	A3/4/5= 7 54%	A3/4/5V= 0 0%	
	B1= 0 0%	B1V= 0 0%	B8= 0 0%	B8V= 0 0%	
	D1= 1 8%	D1V= 0 0%	D2= 0 0%	D2V= 0 0%	
	SG= 1 8%	SGV= 0 0%	C3= 0 0%		
Total Units= 13		Total Vacant= 1 8%			
2008	A1= 3 23%	A1C= 0 0%	A1D= 1 8%	A1S= 0 0%	A1V= 2 15%
	A2= 1 8%	A2V= 0 0%	A3/4/5= 7 54%	A3/4/5V= 0 0%	
	B1= 0 0%	B1V= 0 0%	B8= 0 0%	B8V= 0 0%	
	D1= 1 8%	D1V= 0 0%	D2= 0 0%	D2V= 0 0%	
	SG= 1 8%	SGV= 0 0%	C3= 0 0%		
Total Units= 13		Total Vacant= 2 15%			
2010	A1= 2 15%	A1C= 1 8%	A1D= 0 0%	A1S= 0 0%	A1V= 1 8%
	A2= 1 8%	A2V= 0 0%	A3/4/5= 6 46%	A3/4/5V= 1 8%	
	B1= 0 0%	B1V= 0 0%	B8= 0 0%	B8V= 0 0%	
	D1= 1 8%	D1V= 0 0%	D2= 0 0%	D2V= 0 0%	
	SG= 2 15%	SGV= 0 0%	C3= 0 0%		
Total Units= 13		Total Vacant= 2 15%			
2012	A1= 1 8%	A1C= 1 8%	A1D= 0 0%	A1S= 0 0%	A1V= 0 0%
	A2= 0 0%	A2V= 1 8%	A3/4/5= 6 46%	A3/4/5V= 2 15%	
	B1= 0 0%	B1V= 0 0%	B8= 0 0%	B8V= 0 0%	
	D1= 1 8%	D1V= 0 0%	D2= 0 0%	D2V= 0 0%	
	SG= 2 15%	SGV= 0 0%	C3= 0 0%		
Total Units= 13		Total Vacant= 3 23%			
2014	A1= 2 15%	A1C= 1 8%	A1D= 0 0%	A1S= 1 8%	A1V= 0 0%
	A2= 0 0%	A2V= 1 8%	A3/4/5= 6 46%	A3/4/5V= 1 8%	
	B1= 0 0%	B1V= 0 0%	B8= 0 0%	B8V= 0 0%	
	D1= 1 8%	D1V= 0 0%	D2= 0 0%	D2V= 0 0%	
	SG= 2 15%	SGV= 0 0%	C3= 0 0%		
Total Units= 13		Total Vacant= 2 15%			
2016	A1= 2 15%	A1C= 1 8%	A1D= 0 0%	A1S= 1 8%	A1V= 0 0%
	A2= 0 0%	A2V= 0 0%	A3/4/5= 6 46%	A3/4/5V= 1 8%	
	B1= 1 8%	B1V= 0 0%	B8= 0 0%	B8V= 0 0%	
	D1= 1 8%	D1V= 0 0%	D2= 0 0%	D2V= 0 0%	
	SG= 2 15%	SGV= 0 0%	C3= 0 0%		
Total Units= 13		Total Vacant= 1 8%			
2018	A1= 2 15%	A1C= 0 0%	A1D= 0 0%	A1S= 1 8%	A1V= 1 8%
	A2= 0 0%	A2V= 0 0%	A3/4/5= 5 38%	A3/4/5V= 1 8%	
	B1= 1 8%	B1V= 0 0%	B8= 0 0%	B8V= 0 0%	
	D1= 2 15%	D1V= 0 0%	D2= 0 0%	D2V= 0 0%	
	SG= 2 15%	SGV= 0 0%	C3= 0 0%		
Total Units= 13		Total Vacant= 2 15%			

All percentages are of the total number of units.

21-45 Lavender Hill

			Flspace m ²	2004	2006	2008	2010	2012	2014	2016	2018
21	Tennessee Fried Chicken	Fast Food & Take Away	80	A3	A5	A5	A5	A5	A5	A5	A5
23	Deli Chicken	Take Away/Restaurant	80	A3	A5	A5	A3	A3	A5	A5	A5
25	Perfect Smile	Dentist	80	D1	D1	D1	D1	D1	D1	D1	D1
27	Yuko Hairdressing	Hairdresser	80	A1V	A3	A3	A3	A3V	A1S	A1S	A1S
29	K&T Nails	Beauty Salon	70	A1V	A1V	A1V	SG	SG	SG	SG	SG
31	Vacant A1	Vacant A1	70	A1D	A1D	A1D	A1C	A1C	A1C	A1C	A1V
33	Bui Vien	Restaurant	90	A3	A4	A4	A4	A3	A3	A3	A3
35	Man Ho	Fast Food & Take Away	80	A3	A5	A5	A5	A5	A5	A5	A5
37	Grand Estates	Office	110	A2	A2	A2	A2	A2V	A2V	B1	B1
39	Vacant A3	Vacant A3	100	A1D	A1D	A1V	A1V	A3	A3	A3	A3V
41	Hill Launderette	Launderette	80	SG	SG	SG	SG	SG	SG	SG	SG
43	Room 43	Bar & Wine Bar	120	A3	A4	A4	A4	A4	A4	A3	A3
45	SW11 Medical Dental Aesthetic	Dental Clinic	180	A3	A4	A4	A4V	A4V	A4V	A4V	D1
				13	13	13	13	13	13	13	13

36-48 Queenstown Road

2004	A1= 3 60%	A1C= 1 20%	A1D= 1 20%	A1S= 0 0%	A1V= 1 20%
	A2= 0 0%	A2V= 1 20%	A3= 1 20%	A3V= 0 0%	B8= 0 0%
	B1= 0 0%	B1V= 0 0%	B8= 0 0%	B8V= 0 0%	D2V= 0 0%
	D1= 0 0%	D1V= 0 0%	D2= 0 0%	D2V= 0 0%	
	SG= 0 0%	SGV= 0 0%	C3= 0 0%		
Total Units= 5		Total Vacant= 2 40%			
2006	A1= 4 80%	A1C= 1 20%	A1D= 3 60%	A1S= 0 0%	A1V= 0 0%
	A2= 0 0%	A2V= 0 0%	A3/4/5= 1 20%	A3/4/5V= 0 0%	B8V= 0 0%
	B1= 0 0%	B1V= 0 0%	B8= 0 0%	B8V= 0 0%	D2V= 0 0%
	D1= 0 0%	D1V= 0 0%	D2= 0 0%	D2V= 0 0%	
	SG= 0 0%	SGV= 0 0%	C3= 0 0%		
Total Units= 5		Total Vacant= 0 0%			
2008	A1= 4 80%	A1C= 1 20%	A1D= 1 20%	A1S= 0 0%	A1V= 2 40%
	A2= 0 0%	A2V= 0 0%	A3/4/5= 1 20%	A3/4/5V= 0 0%	B8V= 0 0%
	B1= 0 0%	B1V= 0 0%	B8= 0 0%	B8V= 0 0%	D2V= 0 0%
	D1= 0 0%	D1V= 0 0%	D2= 0 0%	D2V= 0 0%	
	SG= 0 0%	SGV= 0 0%	C3= 0 0%		
Total Units= 5		Total Vacant= 2 40%			
2010	A1= 4 80%	A1C= 0 0%	A1D= 2 40%	A1S= 1 20%	A1V= 1 20%
	A2= 0 0%	A2V= 0 0%	A3/4/5= 1 20%	A3/4/5V= 0 0%	B8V= 0 0%
	B1= 0 0%	B1V= 0 0%	B8= 0 0%	B8V= 0 0%	D2V= 0 0%
	D1= 0 0%	D1V= 0 0%	D2= 0 0%	D2V= 0 0%	
	SG= 0 0%	SGV= 0 0%	C3= 0 0%		
Total Units= 5		Total Vacant= 1 20%			
2012	A1= 4 80%	A1C= 0 0%	A1D= 2 40%	A1S= 0 0%	A1V= 2 40%
	A2= 0 0%	A2V= 0 0%	A3/4/5= 1 20%	A3/4/5V= 0 0%	B8V= 0 0%
	B1= 0 0%	B1V= 0 0%	B8= 0 0%	B8V= 0 0%	D2V= 0 0%
	D1= 0 0%	D1V= 0 0%	D2= 0 0%	D2V= 0 0%	
	SG= 0 0%	SGV= 0 0%	C3= 0 0%		
Total Units= 5		Total Vacant= 2 40%			
2014	A1= 4 80%	A1C= 0 0%	A1D= 1 20%	A1S= 0 0%	A1V= 3 60%
	A2= 0 0%	A2V= 0 0%	A3/4/5= 1 20%	A3/4/5V= 0 0%	B8V= 0 0%
	B1= 0 0%	B1V= 0 0%	B8= 0 0%	B8V= 0 0%	D2V= 0 0%
	D1= 0 0%	D1V= 0 0%	D2= 0 0%	D2V= 0 0%	
	SG= 0 0%	SGV= 0 0%	C3= 0 0%		
Total Units= 5		Total Vacant= 3 60%			
2016	A1= 4 80%	A1C= 0 0%	A1D= 3 60%	A1S= 0 0%	A1V= 1 20%
	A2= 0 0%	A2V= 0 0%	A3/4/5= 1 20%	A3/4/5V= 0 0%	B8V= 0 0%
	B1= 0 0%	B1V= 0 0%	B8= 0 0%	B8V= 0 0%	D2V= 0 0%
	D1= 0 0%	D1V= 0 0%	D2= 0 0%	D2V= 0 0%	
	SG= 0 0%	SGV= 0 0%	C3= 0 0%		
Total Units= 5		Total Vacant= 1 20%			
2018	A1= 4 80%	A1C= 0 0%	A1D= 4 80%	A1S= 0 0%	A1V= 0 0%
	A2= 0 0%	A2V= 0 0%	A3/4/5= 1 20%	A3/4/5V= 0 0%	B8V= 0 0%
	B1= 0 0%	B1V= 0 0%	B8= 0 0%	B8V= 0 0%	D2V= 0 0%
	D1= 0 0%	D1V= 0 0%	D2= 0 0%	D2V= 0 0%	
	SG= 0 0%	SGV= 0 0%	C3= 0 0%		
Total Units= 5		Total Vacant= 0 0%			

All percentages are of the total number of units.

36-48 Queenstown Road

			Flspace m ²	2004	2006	2008	2010	2012	2014	2016	2018
36-40	Le Pot Lyonnaise	Restaurant	200	A3	A3	A3	A3	A3	A3	A3	A3
42	Les Sardines	Antique Shop	70	A1D	A1D	A1V	A1D	A1D	A1V	A1D	A1D
44	Barbara Genda	Furniture Shop	70	A1V	A1D	A1V	A1D	A1D	A1V	A1D	A1D
46	Frenchy Furniture	Furniture Shop	70	A2V	A1D	A1D	A1S	A1V	A1D	A1D	A1D
48	Porter Bathrooms	Bathroom Showroom	70	A1C	A1C	A1C	A1V	A1V	A1V	A1V	A1D
				5	5	5	5	5	5	5	5

29-41 Queenstown Road

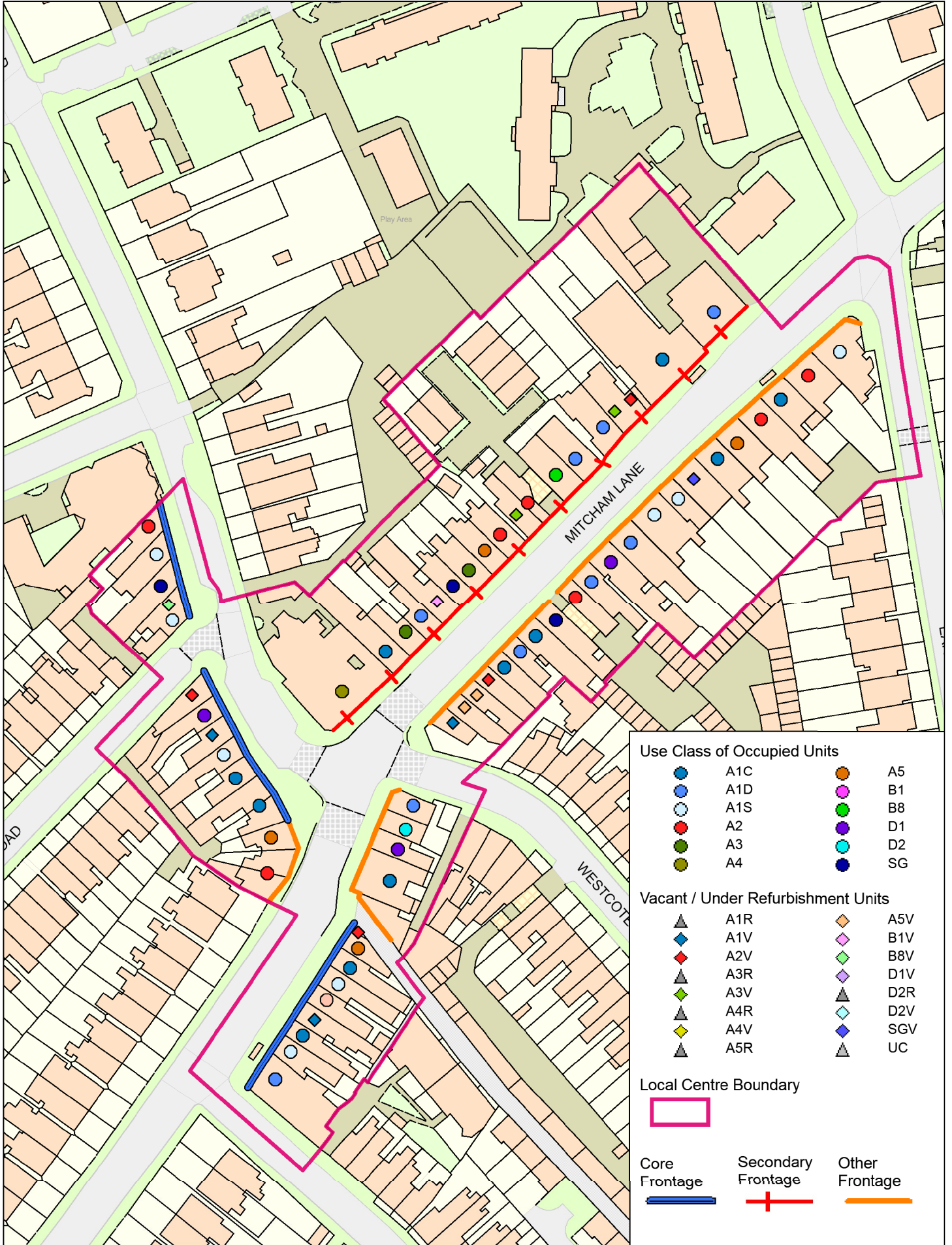
2004	A1= 3 43%	A1C= 2 29%	A1D= 0 0%	A1S= 0 0%	A1V= 1 14%
	A2= 0 0%	A2V= 0 0%	A3= 3 43%	A3V= 0 0%	B8V= 0 0%
	B1= 0 0%	B1V= 0 0%	B8= 0 0%	B8V= 0 0%	D2V= 0 0%
	D1= 0 0%	D1V= 0 0%	D2= 0 0%	D2V= 0 0%	
	SG= 0 0%	SGV= 1 14%	C3= 0 0%		
Total Units= 7		Total Vacant= 2 29%			
2006	A1= 4 57%	A1C= 2 29%	A1D= 0 0%	A1S= 1 14%	A1V= 1 14%
	A2= 0 0%	A2V= 0 0%	A3/4/5= 3 43%	A3/4/5V= 0 0%	B8V= 0 0%
	B1= 0 0%	B1V= 0 0%	B8= 0 0%	B8V= 0 0%	D2V= 0 0%
	D1= 0 0%	D1V= 0 0%	D2= 0 0%	D2V= 0 0%	
	SG= 0 0%	SGV= 0 0%	C3= 0 0%		
Total Units= 7		Total Vacant= 1 14%			
2008	A1= 4 57%	A1C= 2 29%	A1D= 1 14%	A1S= 1 14%	A1V= 0 0%
	A2= 0 0%	A2V= 0 0%	A3/4/5= 3 43%	A3/4/5V= 0 0%	B8V= 0 0%
	B1= 0 0%	B1V= 0 0%	B8= 0 0%	B8V= 0 0%	D2V= 0 0%
	D1= 0 0%	D1V= 0 0%	D2= 0 0%	D2V= 0 0%	
	SG= 0 0%	SGV= 0 0%	C3= 0 0%		
Total Units= 7		Total Vacant= 0 0%			
2010	A1= 4 57%	A1C= 2 29%	A1D= 1 14%	A1S= 1 14%	A1V= 0 0%
	A2= 0 0%	A2V= 0 0%	A3/4/5= 3 43%	A3/4/5V= 0 0%	B8V= 0 0%
	B1= 0 0%	B1V= 0 0%	B8= 0 0%	B8V= 0 0%	D2V= 0 0%
	D1= 0 0%	D1V= 0 0%	D2= 0 0%	D2V= 0 0%	
	SG= 0 0%	SGV= 0 0%	C3= 0 0%		
Total Units= 7		Total Vacant= 0 0%			
2012	A1= 4 57%	A1C= 1 14%	A1D= 1 14%	A1S= 1 14%	A1V= 1 14%
	A2= 0 0%	A2V= 0 0%	A3/4/5= 3 43%	A3/4/5V= 0 0%	B8V= 0 0%
	B1= 0 0%	B1V= 0 0%	B8= 0 0%	B8V= 0 0%	D2V= 0 0%
	D1= 0 0%	D1V= 0 0%	D2= 0 0%	D2V= 0 0%	
	SG= 0 0%	SGV= 0 0%	C3= 0 0%		
Total Units= 7		Total Vacant= 1 14%			
2014	A1= 4 57%	A1C= 1 14%	A1D= 1 14%	A1S= 1 14%	A1V= 1 14%
	A2= 0 0%	A2V= 0 0%	A3/4/5= 3 43%	A3/4/5V= 0 0%	B8V= 0 0%
	B1= 0 0%	B1V= 0 0%	B8= 0 0%	B8V= 0 0%	D2V= 0 0%
	D1= 0 0%	D1V= 0 0%	D2= 0 0%	D2V= 0 0%	
	SG= 0 0%	SGV= 0 0%	C3= 0 0%		
Total Units= 7		Total Vacant= 1 14%			
2016	A1= 4 57%	A1C= 1 14%	A1D= 2 29%	A1S= 1 14%	A1V= 0 0%
	A2= 0 0%	A2V= 0 0%	A3/4/5= 3 43%	A3/4/5V= 0 0%	B8V= 0 0%
	B1= 0 0%	B1V= 0 0%	B8= 0 0%	B8V= 0 0%	D2V= 0 0%
	D1= 0 0%	D1V= 0 0%	D2= 0 0%	D2V= 0 0%	
	SG= 0 0%	SGV= 0 0%	C3= 0 0%		
Total Units= 7		Total Vacant= 0 0%			
2018	A1= 4 57%	A1C= 1 14%	A1D= 1 14%	A1S= 1 14%	A1V= 1 14%
	A2= 0 0%	A2V= 0 0%	A3/4/5= 0 0%	A3/4/5V= 3 43%	B8V= 0 0%
	B1= 0 0%	B1V= 0 0%	B8= 0 0%	B8V= 0 0%	D2V= 0 0%
	D1= 0 0%	D1V= 0 0%	D2= 0 0%	D2V= 0 0%	
	SG= 0 0%	SGV= 0 0%	C3= 0 0%		
Total Units= 7		Total Vacant= 4 57%			

All percentages are of the total number of units.

29-41 Queenstown Road

			Flspace m ²	2004	2006	2008	2010	2012	2014	2016	2018
29	Embrace SW	Charity Shop	70	A1C	A1C	A1C	A1C	A1V	A1V	A1D	A1D
31	Vacant A1	Vacant A1	50	A1V	A1V	A1D	A1D	A1D	A1D	A1D	A1V
33	Ocean Fish Bar	Fast Food & Take Away	60	A3	A5	A5	A5	A5	A5	A5	A5
35	The Nail Box	Beauty Salon	60	SGV	A1S	A1S	A1S	A1S	A1S	A1S	A1S
37	Moonlight	Fast Food & Take Away	60	A3	A5	A5	A5	A5	A5	A5	A5
39	Lena's Restaurant	Restaurant	60	A3	A3	A3	A5	A5	A3	A3	A3
41	Costcutter	Mini Supermarket	40	A1C	A1C	A1C	A1C	A1C	A1C	A1C	A1C
				7	7	7	7	7	7	7	7

Mitcham Lane Local Centre



Use Class of Occupied Units

	A1C		A5
	A1D		B1
	A1S		B8
	A2		D1
	A3		D2
	A4		SG

Vacant / Under Refurbishment Units

	A1R		A5V
	A1V		B1V
	A2V		B8V
	A3R		D1V
	A3V		D2R
	A4R		D2V
	A4V		SGV
	A5R		UC

Local Centre Boundary

Core Frontage **Secondary Frontage** **Other Frontage**



This map is reproduced from Ordnance Survey material with the permission of Ordnance Survey on behalf of the Controller of Her Majesty's Stationary Office, © Crown Copyright. Unauthorised reproduction infringes Crown copyright and may lead to prosecution or civil proceedings. Wandsworth Council LA 100019270 2019

Survey Date: August 2018
Scale: 1:1250



Mitcham Lane Local Centre: List of Addresses

Protected Core Shopping Frontages: 1-8 Bank Buildings and 127 Mitcham Lane
3-15 and 17-23 Thrale Road

Protected Secondary Shopping Frontages: 82-118 Mitcham Lane

Other Shopping Frontages: 71-111 Mitcham Lane
115-125 Mitcham Lane
120-122 Mitcham Lane and 1 Thrale Road

Mitcham Lane**Units by Use Class****Units in all Retail Frontages**

2004	A1= 35 57%	A1C= 12 20%	A1D= 10 16%	A1S= 9 15%	A1V= 4 7%
	A2= 9 15%	A2V= 0 0%	A3= 8 13%	A3V= 0 0%	
	B1= 2 3%	B1V= 1 2%	B8= 0 0%	B8V= 0 0%	
	D1= 3 5%	D1V= 0 0%	D2= 0 0%	D2V= 0 0%	
	SG= 1 2%	SGV= 2 3%	C3= 0 0%		
Total Units= 61		Total Vacant= 7 11%			
2006	A1= 34 55%	A1C= 11 18%	A1D= 9 15%	A1S= 9 15%	A1V= 5 8%
	A2= 8 13%	A2V= 0 0%	A3/4/5= 8 13%	A3/4/5V= 0 0%	
	B1= 2 3%	B1V= 2 3%	B8= 0 0%	B8V= 0 0%	
	D1= 4 6%	D1V= 1 2%	D2= 0 0%	D2V= 0 0%	
	SG= 1 2%	SGV= 2 3%	C3= 0 0%		
Total Units= 62		Total Vacant= 10 16%			
2008	A1= 35 56%	A1C= 11 17%	A1D= 8 13%	A1S= 10 16%	A1V= 6 10%
	A2= 7 11%	A2V= 1 2%	A3/4/5= 7 11%	A3/4/5V= 1 2%	
	B1= 2 3%	B1V= 2 3%	B8= 0 0%	B8V= 0 0%	
	D1= 3 5%	D1V= 1 2%	D2= 0 0%	D2V= 0 0%	
	SG= 2 3%	SGV= 2 3%	C3= 0 0%		
Total Units= 63		Total Vacant= 13 21%			
2010	A1= 34 54%	A1C= 10 16%	A1D= 9 14%	A1S= 9 14%	A1V= 6 10%
	A2= 7 11%	A2V= 2 3%	A3/4/5= 10 16%	A3/4/5V= 0 0%	
	B1= 2 3%	B1V= 1 2%	B8= 0 0%	B8V= 0 0%	
	D1= 3 5%	D1V= 0 0%	D2= 0 0%	D2V= 0 0%	
	SG= 3 5%	SGV= 1 2%	C3= 0 0%		
Total Units= 63		Total Vacant= 10 16%			
2012	A1= 33 53%	A1C= 11 18%	A1D= 8 13%	A1S= 9 15%	A1V= 5 8%
	A2= 7 11%	A2V= 1 2%	A3/4/5= 9 15%	A3/4/5V= 1 2%	
	B1= 2 3%	B1V= 1 2%	B8= 0 0%	B8V= 0 0%	
	D1= 3 5%	D1V= 0 0%	D2= 0 0%	D2V= 0 0%	
	SG= 4 6%	SGV= 1 2%	C3= 0 0%		
Total Units= 62		Total Vacant= 9 15%			
2014	A1= 31 49%	A1C= 9 14%	A1D= 5 8%	A1S= 8 13%	A1V= 9 14%
	A2= 7 11%	A2V= 2 3%	A3/4/5= 9 14%	A3/4/5V= 2 3%	
	B1= 2 3%	B1V= 1 2%	B8= 0 0%	B8V= 0 0%	
	D1= 2 3%	D1V= 1 2%	D2= 1 2%	D2V= 0 0%	
	SG= 2 3%	SGV= 3 5%	C3= 0 0%		
Total Units= 63		Total Vacant= 18 29%			
2016	A1= 29 45%	A1C= 11 17%	A1D= 7 11%	A1S= 9 14%	A1V= 2 3%
	A2= 10 15%	A2V= 2 3%	A3/4/5= 10 15%	A3/4/5V= 2 3%	
	B1= 1 2%	B1V= 0 0%	B8= 3 5%	B8V= 0 0%	
	D1= 2 3%	D1V= 1 2%	D2= 1 2%	D2V= 0 0%	
	SG= 2 3%	SGV= 1 2%	C3= 1 2%		
Total Units= 65		Total Vacant= 8 12%			
2018	A1= 31 48%	A1C= 11 17%	A1D= 9 14%	A1S= 8 12%	A1V= 3 5%
	A2= 7 11%	A2V= 4 6%	A3/4/5= 7 11%	A3/4/5V= 4 6%	
	B1= 0 0%	B1V= 1 2%	B8= 1 2%	B8V= 1 2%	
	D1= 3 5%	D1V= 0 0%	D2= 1 2%	D2V= 0 0%	
	SG= 3 5%	SGV= 1 2%	C3= 1 2%		
Total Units= 65		Total Vacant= 14 22%			

All percentages are of the total number of units.

Total Units in the Protected Core Shopping Frontages

2004	A1= 15 75%	A1C= 6 30%	A1D= 2 10%	A1S= 5 25%	A1V= 2 10%
	A2= 2 10%	A2V= 0 0%	A3= 1 5%	A3V= 0 0%	B8V= 0 0%
	B1= 0 0%	B1V= 1 5%	B8= 0 0%	D2V= 0 0%	
	D1= 1 5%	D1V= 0 0%	D2= 0 0%		
	SG= 0 0%	SGV= 0 0%	C3= 0 0%		
Total Units= 20		Total Vacant= 3 15%			
2006	A1= 15 75%	A1C= 6 30%	A1D= 1 5%	A1S= 5 25%	A1V= 3 15%
	A2= 2 10%	A2V= 0 0%	A3/4/5= 1 5%	A3/4/5V= 0 0%	B8V= 0 0%
	B1= 0 0%	B1V= 1 5%	B8= 0 0%	D2V= 0 0%	
	D1= 1 5%	D1V= 0 0%	D2= 0 0%		
	SG= 0 0%	SGV= 0 0%	C3= 0 0%		
Total Units= 20		Total Vacant= 4 20%			
2008	A1= 15 75%	A1C= 5 25%	A1D= 1 5%	A1S= 6 30%	A1V= 3 15%
	A2= 2 10%	A2V= 0 0%	A3/4/5= 1 5%	A3/4/5V= 0 0%	B8V= 0 0%
	B1= 0 0%	B1V= 1 5%	B8= 0 0%	D2V= 0 0%	
	D1= 1 5%	D1V= 0 0%	D2= 0 0%		
	SG= 0 0%	SGV= 0 0%	C3= 0 0%		
Total Units= 20		Total Vacant= 4 20%			
2010	A1= 16 80%	A1C= 5 25%	A1D= 2 10%	A1S= 6 30%	A1V= 3 15%
	A2= 1 5%	A2V= 1 5%	A3/4/5= 1 5%	A3/4/5V= 0 0%	B8V= 0 0%
	B1= 0 0%	B1V= 0 0%	B8= 0 0%	D2V= 0 0%	
	D1= 1 5%	D1V= 0 0%	D2= 0 0%		
	SG= 0 0%	SGV= 0 0%	C3= 0 0%		
Total Units= 20		Total Vacant= 4 20%			
2012	A1= 16 80%	A1C= 5 25%	A1D= 2 10%	A1S= 6 30%	A1V= 3 15%
	A2= 1 5%	A2V= 1 5%	A3/4/5= 1 5%	A3/4/5V= 0 0%	B8V= 0 0%
	B1= 0 0%	B1V= 0 0%	B8= 0 0%	D2V= 0 0%	
	D1= 1 5%	D1V= 0 0%	D2= 0 0%		
	SG= 0 0%	SGV= 0 0%	C3= 0 0%		
Total Units= 20		Total Vacant= 4 20%			
2014	A1= 15 75%	A1C= 4 20%	A1D= 1 5%	A1S= 6 30%	A1V= 4 20%
	A2= 2 10%	A2V= 1 5%	A3/4/5= 1 5%	A3/4/5V= 0 0%	B8V= 0 0%
	B1= 0 0%	B1V= 0 0%	B8= 0 0%	D2V= 0 0%	
	D1= 0 0%	D1V= 1 5%	D2= 0 0%		
	SG= 0 0%	SGV= 0 0%	C3= 0 0%		
Total Units= 20		Total Vacant= 6 30%			
2016	A1= 12 60%	A1C= 5 25%	A1D= 1 1%	A1S= 5 25%	A1V= 1 5%
	A2= 2 10%	A2V= 1 5%	A3/4/5= 1 5%	A3/4/5V= 0 0%	B8V= 0 0%
	B1= 0 0%	B1V= 0 0%	B8= 2 10%	D2V= 1 5%	
	D1= 0 0%	D1V= 0 0%	D2= 0 0%		
	SG= 0 0%	SGV= 0 0%	C3= 1 5%		
Total Units= 20		Total Vacant= 3 15%			
2018	A1= 12 60%	A1C= 4 20%	A1D= 1 1%	A1S= 5 25%	A1V= 2 10%
	A2= 1 5%	A2V= 2 10%	A3/4/5= 1 5%	A3/4/5V= 0 0%	B8V= 1 5%
	B1= 0 0%	B1V= 0 0%	B8= 0 0%	D2V= 0 0%	
	D1= 1 5%	D1V= 0 0%	D2= 0 0%		
	SG= 1 5%	SGV= 0 0%	C3= 1 5%		
Total Units= 20		Total Vacant= 5 25%			

All percentages are of the total number of units.

Total Units in the Protected Secondary Shopping Frontages

2004	A1= 8 53%	A1C= 2 13%	A1D= 6 40%	A1S= 0 0%	A1V= 0 0%
	A2= 1 7%	A2V= 0 0%	A3= 3 20%	A3V= 0 0%	A3/4/5V= 0 0%
	B1= 1 7%	B1V= 0 0%	B8= 0 0%	B8V= 0 0%	B8V= 0 0%
	D1= 1 7%	D1V= 0 0%	D2= 0 0%	D2V= 0 0%	D2V= 0 0%
	SG= 0 0%	SGV= 1 7%	C3= 0 0%		
Total Units= 15		Total Vacant= 1 7%			
2006	A1= 7 47%	A1C= 1 7%	A1D= 6 40%	A1S= 0 0%	A1V= 0 0%
	A2= 1 7%	A2V= 0 0%	A3/4/5= 3 20%	A3/4/5V= 0 0%	A3/4/5V= 0 0%
	B1= 0 0%	B1V= 1 7%	B8= 0 0%	B8V= 0 0%	B8V= 0 0%
	D1= 1 7%	D1V= 1 7%	D2= 0 0%	D2V= 0 0%	D2V= 0 0%
	SG= 0 0%	SGV= 1 7%	C3= 0 0%		
Total Units= 15		Total Vacant= 3 20%			
2008	A1= 9 56%	A1C= 2 13%	A1D= 5 31%	A1S= 1 6%	A1V= 1 6%
	A2= 1 6%	A2V= 0 0%	A3/4/5= 2 13%	A3/4/5V= 1 6%	A3/4/5V= 1 6%
	B1= 1 6%	B1V= 0 0%	B8= 0 0%	B8V= 0 0%	B8V= 0 0%
	D1= 0 0%	D1V= 1 6%	D2= 0 0%	D2V= 0 0%	D2V= 0 0%
	SG= 0 0%	SGV= 1 6%	C3= 0 0%		
Total Units= 16		Total Vacant= 4 25%			
2010	A1= 9 56%	A1C= 1 6%	A1D= 5 31%	A1S= 1 6%	A1V= 2 13%
	A2= 1 6%	A2V= 0 0%	A3/4/5= 5 31%	A3/4/5V= 0 0%	A3/4/5V= 0 0%
	B1= 1 6%	B1V= 0 0%	B8= 0 0%	B8V= 0 0%	B8V= 0 0%
	D1= 0 0%	D1V= 0 0%	D2= 0 0%	D2V= 0 0%	D2V= 0 0%
	SG= 0 0%	SGV= 0 0%	C3= 0 0%		
Total Units= 16		Total Vacant= 2 13%			
2012	A1= 8 53%	A1C= 2 13%	A1D= 4 27%	A1S= 1 7%	A1V= 1 7%
	A2= 1 7%	A2V= 0 0%	A3/4/5= 3 20%	A3/4/5V= 1 7%	A3/4/5V= 1 7%
	B1= 1 7%	B1V= 0 0%	B8= 0 0%	B8V= 0 0%	B8V= 0 0%
	D1= 0 0%	D1V= 0 0%	D2= 0 0%	D2V= 0 0%	D2V= 0 0%
	SG= 1 7%	SGV= 0 0%	C3= 0 0%		
Total Units= 15		Total Vacant= 2 13%			
2014	A1= 8 50%	A1C= 1 6%	A1D= 3 19%	A1S= 0 0%	A1V= 4 25%
	A2= 1 6%	A2V= 0 0%	A3/4/5= 4 25%	A3/4/5V= 1 6%	A3/4/5V= 1 6%
	B1= 1 6%	B1V= 0 0%	B8= 0 0%	B8V= 0 0%	B8V= 0 0%
	D1= 0 0%	D1V= 0 0%	D2= 0 0%	D2V= 0 0%	D2V= 0 0%
	SG= 1 6%	SGV= 0 0%	C3= 0 0%		
Total Units= 16		Total Vacant= 5 31%			
2016	A1= 6 33%	A1C= 2 11%	A1D= 4 22%	A1S= 0 0%	A1V= 0 0%
	A2= 3 17%	A2V= 0 0%	A3/4/5= 5 28%	A3/4/5V= 1 6%	A3/4/5V= 1 6%
	B1= 1 6%	B1V= 0 0%	B8= 1 6%	B8V= 0 0%	B8V= 0 0%
	D1= 0 0%	D1V= 0 0%	D2= 0 0%	D2V= 0 0%	D2V= 0 0%
	SG= 1 6%	SGV= 0 0%	C3= 0 0%		
Total Units= 18		Total Vacant= 1 6%			
2018	A1= 6 33%	A1C= 2 11%	A1D= 4 1%	A1S= 0 0%	A1V= 0 0%
	A2= 2 11%	A2V= 1 6%	A3/4/5= 4 22%	A3/4/5V= 2 11%	A3/4/5V= 2 11%
	B1= 0 0%	B1V= 1 6%	B8= 1 6%	B8V= 0 0%	B8V= 0 0%
	D1= 0 0%	D1V= 0 0%	D2= 0 0%	D2V= 0 0%	D2V= 0 0%
	SG= 1 6%	SGV= 0 0%	C3= 0 0%		
Total Units= 18		Total Vacant= 4 22%			

All percentages are of the total number of units.

Total Units in the Other Shopping Frontages

2004	A1= 12 46%	A1C= 4 15%	A1D= 2 8%	A1S= 4 15%	A1V= 2 8%
	A2= 6 23%	A2V= 0 0%	A3= 4 15%	A3V= 0 0%	B8V= 0 0%
	B1= 1 4%	B1V= 0 0%	B8= 0 0%	D2V= 0 0%	
	D1= 1 4%	D1V= 0 0%	D2= 0 0%		
	SG= 1 4%	SGV= 1 4%	C3= 0 0%		
Total Units= 26		Total Vacant= 3 12%			
2006	A1= 12 44%	A1C= 4 15%	A1D= 2 7%	A1S= 4 15%	A1V= 2 7%
	A2= 5 19%	A2V= 0 0%	A3/4/5= 4 15%	A3/4/5V= 0 0%	B8V= 0 0%
	B1= 2 7%	B1V= 0 0%	B8= 0 0%	D2V= 0 0%	
	D1= 2 7%	D1V= 0 0%	D2= 0 0%		
	SG= 1 4%	SGV= 1 4%	C3= 0 0%		
Total Units= 27		Total Vacant= 3 11%			
2008	A1= 11 41%	A1C= 4 15%	A1D= 2 7%	A1S= 3 11%	A1V= 2 7%
	A2= 4 15%	A2V= 1 4%	A3/4/5= 4 15%	A3/4/5V= 0 0%	B8V= 0 0%
	B1= 1 4%	B1V= 1 4%	B8= 0 0%	D2V= 0 0%	
	D1= 2 7%	D1V= 0 0%	D2= 0 0%		
	SG= 2 7%	SGV= 1 4%	C3= 0 0%		
Total Units= 27		Total Vacant= 5 19%			
2010	A1= 9 33%	A1C= 4 15%	A1D= 2 7%	A1S= 2 7%	A1V= 1 4%
	A2= 5 19%	A2V= 1 4%	A3/4/5= 4 15%	A3/4/5V= 0 0%	B8V= 0 0%
	B1= 1 4%	B1V= 1 4%	B8= 0 0%	D2V= 0 0%	
	D1= 2 7%	D1V= 0 0%	D2= 0 0%		
	SG= 3 11%	SGV= 1 4%	C3= 0 0%		
Total Units= 27		Total Vacant= 4 15%			
2012	A1= 9 33%	A1C= 4 15%	A1D= 2 7%	A1S= 2 7%	A1V= 1 4%
	A2= 5 19%	A2V= 0 0%	A3/4/5= 5 19%	A3/4/5V= 0 0%	B8V= 0 0%
	B1= 1 4%	B1V= 1 4%	B8= 0 0%	D2V= 0 0%	
	D1= 2 7%	D1V= 0 0%	D2= 0 0%		
	SG= 3 11%	SGV= 1 4%	C3= 0 0%		
Total Units= 27		Total Vacant= 3 11%			
2014	A1= 8 30%	A1C= 4 15%	A1D= 1 4%	A1S= 2 7%	A1V= 1 4%
	A2= 4 15%	A2V= 1 4%	A3/4/5= 4 15%	A3/4/5V= 1 4%	B8V= 0 0%
	B1= 1 4%	B1V= 1 4%	B8= 0 0%	D2V= 0 0%	
	D1= 2 7%	D1V= 0 0%	D2= 1 4%		
	SG= 1 4%	SGV= 3 11%	C3= 0 0%		
Total Units= 27		Total Vacant= 7 26%			
2016	A1= 11 41%	A1C= 4 15%	A1D= 2 7%	A1S= 4 15%	A1V= 1 4%
	A2= 5 19%	A2V= 1 4%	A3/4/5= 4 15%	A3/4/5V= 1 4%	B8V= 0 0%
	B1= 0 0%	B1V= 0 0%	B8= 0 0%	D2V= 0 0%	
	D1= 2 7%	D1V= 0 0%	D2= 1 4%		
	SG= 1 4%	SGV= 1 4%	C3= 0 0%		
Total Units= 27		Total Vacant= 4 15%			
2018	A1= 13 48%	A1C= 5 19%	A1D= 4 1%	A1S= 3 11%	A1V= 1 4%
	A2= 4 15%	A2V= 1 4%	A3/4/5= 2 7%	A3/4/5V= 2 7%	B8V= 0 0%
	B1= 0 0%	B1V= 0 0%	B8= 0 0%	D2V= 0 0%	
	D1= 2 7%	D1V= 0 0%	D2= 1 4%		
	SG= 1 4%	SGV= 1 4%	C3= 0 0%		
Total Units= 27		Total Vacant= 5 19%			

All percentages are of the total number of units.

1-8 Bank Buildings and 127 Mitcham Lane

2004	A1= 7 78%	A1C= 2 22%	A1D= 1 11%	A1S= 2 22%	A1V= 2 22%
		A2= 1 11%	A2V= 0 0%	A3= 1 11%	A3V= 0 0%
		B1= 0 0%	B1V= 0 0%	B8= 0 0%	B8V= 0 0%
		D1= 0 0%	D1V= 0 0%	D2= 0 0%	D2V= 0 0%
		SG= 0 0%	SGV= 0 0%	C3= 0 0%	
Total Units= 9		Total Vacant= 2 22%			
2006	A1= 7 78%	A1C= 2 22%	A1D= 1 11%	A1S= 2 22%	A1V= 2 22%
		A2= 1 11%	A2V= 0 0%	A3/4/5= 1 11%	A3/4/5V= 0 0%
		B1= 0 0%	B1V= 0 0%	B8= 0 0%	B8V= 0 0%
		D1= 0 0%	D1V= 0 0%	D2= 0 0%	D2V= 0 0%
		SG= 0 0%	SGV= 0 0%	C3= 0 0%	
Total Units= 9		Total Vacant= 2 22%			
2008	A1= 7 78%	A1C= 2 22%	A1D= 1 11%	A1S= 3 33%	A1V= 1 11%
		A2= 1 11%	A2V= 0 0%	A3/4/5= 1 11%	A3/4/5V= 0 0%
		B1= 0 0%	B1V= 0 0%	B8= 0 0%	B8V= 0 0%
		D1= 0 0%	D1V= 0 0%	D2= 0 0%	D2V= 0 0%
		SG= 0 0%	SGV= 0 0%	C3= 0 0%	
Total Units= 9		Total Vacant= 1 11%			
2010	A1= 7 78%	A1C= 2 22%	A1D= 1 11%	A1S= 3 33%	A1V= 1 11%
		A2= 0 0%	A2V= 1 11%	A3/4/5= 1 11%	A3/4/5V= 0 0%
		B1= 0 0%	B1V= 0 0%	B8= 0 0%	B8V= 0 0%
		D1= 0 0%	D1V= 0 0%	D2= 0 0%	D2V= 0 0%
		SG= 0 0%	SGV= 0 0%	C3= 0 0%	
Total Units= 9		Total Vacant= 2 22%			
2012	A1= 7 78%	A1C= 2 22%	A1D= 1 11%	A1S= 3 33%	A1V= 1 11%
		A2= 0 0%	A2V= 1 11%	A3/4/5= 1 11%	A3/4/5V= 0 0%
		B1= 0 0%	B1V= 0 0%	B8= 0 0%	B8V= 0 0%
		D1= 0 0%	D1V= 0 0%	D2= 0 0%	D2V= 0 0%
		SG= 0 0%	SGV= 0 0%	C3= 0 0%	
Total Units= 9		Total Vacant= 2 22%			
2014	A1= 7 78%	A1C= 2 22%	A1D= 1 11%	A1S= 3 33%	A1V= 1 11%
		A2= 0 0%	A2V= 1 11%	A3/4/5= 1 11%	A3/4/5V= 0 0%
		B1= 0 0%	B1V= 0 0%	B8= 0 0%	B8V= 0 0%
		D1= 0 0%	D1V= 0 0%	D2= 0 0%	D2V= 0 0%
		SG= 0 0%	SGV= 0 0%	C3= 0 0%	
Total Units= 9		Total Vacant= 2 22%			
2016	A1= 6 67%	A1C= 3 33%	A1D= 1 11%	A1S= 2 22%	A1V= 0 0%
		A2= 0 0%	A2V= 1 11%	A3/4/5= 1 11%	A3/4/5V= 0 0%
		B1= 0 0%	B1V= 0 0%	B8= 0 0%	B8V= 0 0%
		D1= 0 0%	D1V= 0 0%	D2= 0 0%	D2V= 0 0%
		SG= 0 0%	SGV= 0 0%	C3= 1 11%	
Total Units= 9		Total Vacant= 1 11%			
2018	A1= 6 67%	A1C= 2 22%	A1D= 1 11%	A1S= 2 22%	A1V= 1 11%
		A2= 0 0%	A2V= 1 11%	A3/4/5= 1 11%	A3/4/5V= 0 0%
		B1= 0 0%	B1V= 0 0%	B8= 0 0%	B8V= 0 0%
		D1= 0 0%	D1V= 0 0%	D2= 0 0%	D2V= 0 0%
		SG= 0 0%	SGV= 0 0%	C3= 1 11%	
Total Units= 9		Total Vacant= 2 22%			

All percentages are of the total number of units.

Protected Core Shopping Frontages**1-8 Bank Buildings and 127 Mitcham Lane**

			Flspace m ²	2004	2006	2008	2010	2012	2014	2016	2018	
Bank Buildings:												
1	Vacant A2	Vacant A2	10	A2	A2	A2	A2V	A2V	A2V	A2V	A2V	
2	Beijing Inn	Fast Food & Take Away	50	A3	A5	A5	A5	A5	A5	A5	A5	
3	Mitcham Lane Food and Wine	Newsagent/Off Licence	90	A1C	A1C	A1C	A1C	A1C	A1C	A1C	A1C	
4	Starlite	Dry Cleaner	100	A1S	A1S	A1S	A1S	A1S	A1S	A1S	A1S	
5	Residential	Residential	80	A1V	A1V	A1V	A1V	A1V	A1V	C3	C3	
6	Vacant A1	Vacant A1	100	A1V	A1V	A1S	A1S	A1S	A1S	A1C	A1V	
7	Singh Food and Wine	Convenience Store	80	A1C	A1C	A1C	A1C	A1C	A1C	A1C	A1C	
8	Azariah	Hairdresser	90	A1S	A1S	A1S	A1S	A1S	A1S	A1S	A1S	

Mitcham Lane:

127	Wandsworth Oasis	Charity Shop	250	A1D	A1D	A1D	A1D	A1D	A1D	A1D	A1D
				9	9	9	9	9	9	9	9

3-15 and 17-23 Thrale Road

2004	A1= 8 73%	A1C= 4 36%	A1D= 1 9%	A1S= 3 27%	A1V= 0 0%
	A2= 1 9%	A2V= 0 0%	A3= 0 0%	A3V= 0 0%	A3/4/5V= 0 0%
	B1= 0 0%	B1V= 1 9%	B8= 0 0%	B8V= 0 0%	B8V= 0 0%
	D1= 1 9%	D1V= 0 0%	D2= 0 0%	D2V= 0 0%	D2V= 0 0%
	SG= 0 0%	SGV= 0 0%	C3= 0 0%		
Total Units= 11		Total Vacant= 1 9%			
2006	A1= 8 73%	A1C= 4 36%	A1D= 0 0%	A1S= 3 27%	A1V= 1 9%
	A2= 1 9%	A2V= 0 0%	A3/4/5= 0 0%	A3/4/5V= 0 0%	A3/4/5V= 0 0%
	B1= 0 0%	B1V= 1 9%	B8= 0 0%	B8V= 0 0%	B8V= 0 0%
	D1= 1 9%	D1V= 0 0%	D2= 0 0%	D2V= 0 0%	D2V= 0 0%
	SG= 0 0%	SGV= 0 0%	C3= 0 0%		
Total Units= 11		Total Vacant= 2 18%			
2008	A1= 8 73%	A1C= 3 27%	A1D= 0 0%	A1S= 3 27%	A1V= 2 18%
	A2= 1 9%	A2V= 0 0%	A3/4/5= 0 0%	A3/4/5V= 0 0%	A3/4/5V= 0 0%
	B1= 0 0%	B1V= 1 9%	B8= 0 0%	B8V= 0 0%	B8V= 0 0%
	D1= 1 9%	D1V= 0 0%	D2= 0 0%	D2V= 0 0%	D2V= 0 0%
	SG= 0 0%	SGV= 0 0%	C3= 0 0%		
Total Units= 11		Total Vacant= 3 27%			
2010	A1= 9 82%	A1C= 3 27%	A1D= 1 9%	A1S= 3 27%	A1V= 2 18%
	A2= 1 9%	A2V= 0 0%	A3/4/5= 0 0%	A3/4/5V= 0 0%	A3/4/5V= 0 0%
	B1= 0 0%	B1V= 0 0%	B8= 0 0%	B8V= 0 0%	B8V= 0 0%
	D1= 1 9%	D1V= 0 0%	D2= 0 0%	D2V= 0 0%	D2V= 0 0%
	SG= 0 0%	SGV= 0 0%	C3= 0 0%		
Total Units= 11		Total Vacant= 2 18%			
2012	A1= 9 82%	A1C= 3 27%	A1D= 1 9%	A1S= 3 27%	A1V= 2 18%
	A2= 1 9%	A2V= 0 0%	A3/4/5= 0 0%	A3/4/5V= 0 0%	A3/4/5V= 0 0%
	B1= 0 0%	B1V= 0 0%	B8= 0 0%	B8V= 0 0%	B8V= 0 0%
	D1= 1 9%	D1V= 0 0%	D2= 0 0%	D2V= 0 0%	D2V= 0 0%
	SG= 0 0%	SGV= 0 0%	C3= 0 0%		
Total Units= 11		Total Vacant= 2 18%			
2014	A1= 8 73%	A1C= 2 18%	A1D= 0 0%	A1S= 3 27%	A1V= 3 27%
	A2= 2 18%	A2V= 0 0%	A3/4/5= 0 0%	A3/4/5V= 0 0%	A3/4/5V= 0 0%
	B1= 0 0%	B1V= 0 0%	B8= 0 0%	B8V= 0 0%	B8V= 0 0%
	D1= 0 0%	D1V= 1 9%	D2= 0 0%	D2V= 0 0%	D2V= 0 0%
	SG= 0 0%	SGV= 0 0%	C3= 0 0%		
Total Units= 11		Total Vacant= 4 36%			
2016	A1= 6 55%	A1C= 2 18%	A1D= 0 0%	A1S= 3 27%	A1V= 1 9%
	A2= 2 18%	A2V= 0 0%	A3/4/5= 0 0%	A3/4/5V= 0 0%	A3/4/5V= 0 0%
	B1= 0 0%	B1V= 0 0%	B8= 2 18%	B8V= 0 0%	B8V= 0 0%
	D1= 0 0%	D1V= 1 9%	D2= 0 0%	D2V= 0 0%	D2V= 0 0%
	SG= 0 0%	SGV= 0 0%	C3= 0 0%		
Total Units= 11		Total Vacant= 2 18%			
2018	A1= 6 55%	A1C= 2 18%	A1D= 0 0%	A1S= 3 27%	A1V= 1 9%
	A2= 1 9%	A2V= 1 9%	A3/4/5= 0 0%	A3/4/5V= 0 0%	A3/4/5V= 0 0%
	B1= 0 0%	B1V= 0 0%	B8= 0 0%	B8V= 1 9%	B8V= 1 9%
	D1= 1 9%	D1V= 0 0%	D2= 0 0%	D2V= 0 0%	D2V= 0 0%
	SG= 1 9%	SGV= 0 0%	C3= 0 0%		
Total Units= 11		Total Vacant= 3 27%			

All percentages are of the total number of units.

3-15 and 17-23 Thrle Road

			Flspace m ²	2004	2006	2008	2010	2012	2014	2016	2018
3-5	Park Food and Wine	Grocer	140	A1C	A1C	A1C	A1C	A1C	A1C	A1C	A1C
7	Williams Newsagent	Newsagent	80	A1C	A1C	A1C	A1C	A1C	A1C	A1C	A1C
9	R & B	Barber	70	A1S	A1S	A1S	A1S	A1S	A1S	A1S	A1S
11	Vacant A1D	Vacant A1D	80	A1D	A1V	A1V	A1V	A1V	A1V	A1V	A1V
13	K & Q Day Nursery	Nursery School	70	D1	D1	D1	D1	D1	D1V	D1V	D1
15	Vacant A2	Vacant A2	80	A2	A2	A2	A2	A2	A2	A2	A2V
17	Vacant B8	Vacant B8	30	A1S	A1S	A1S	A1S	A1S	A1S	B8	B8V
17A	Kosmos	Hairdresser	60	A1C	A1C	A1V	A1V	A1V	A1V	A1S	A1S
19	The Living Room	Venue	120	A1C	A1C	A1C	A1C	A1C	A1V	B8	SG
21	Acquarius Dry Cleaners	Dry Cleaner	110	A1S	A1S	A1S	A1S	A1S	A1S	A1S	A1S
23	Siproj Architect	Architectural Practice	80	B1V	B1V	B1V	A1D	A1D	A2	A2	A2
				1	1	1	1	1			

82-118 Mitcham Lane

2004	A1= 8 53%	A1C= 2 13%	A1D= 6 40%	A1S= 0 0%	A1V= 0 0%
		A2= 1 7%	A2V= 0 0%	A3= 3 20%	A3V= 0 0%
		B1= 1 7%	B1V= 0 0%	B8= 0 0%	B8V= 0 0%
		D1= 1 7%	D1V= 0 0%	D2= 0 0%	D2V= 0 0%
		SG= 0 0%	SGV= 1 7%	C3= 0 0%	
Total Units= 15		Total Vacant= 1 7%			
2006	A1= 7 47%	A1C= 1 7%	A1D= 6 40%	A1S= 0 0%	A1V= 0 0%
		A2= 1 7%	A2V= 0 0%	A3/4/5= 3 20%	A3/4/5V= 0 0%
		B1= 0 0%	B1V= 1 7%	B8= 0 0%	B8V= 0 0%
		D1= 1 7%	D1V= 1 7%	D2= 0 0%	D2V= 0 0%
		SG= 0 0%	SGV= 1 7%	C3= 0 0%	
Total Units= 15		Total Vacant= 3 20%			
2008	A1= 9 56%	A1C= 2 13%	A1D= 5 31%	A1S= 1 6%	A1V= 1 6%
		A2= 1 6%	A2V= 0 0%	A3/4/5= 2 13%	A3/4/5V= 1 6%
		B1= 1 6%	B1V= 0 0%	B8= 0 0%	B8V= 0 0%
		D1= 0 0%	D1V= 1 6%	D2= 0 0%	D2V= 0 0%
		SG= 0 0%	SGV= 1 6%	C3= 0 0%	
Total Units= 16		Total Vacant= 4 25%			
2010	A1= 9 56%	A1C= 1 6%	A1D= 5 31%	A1S= 1 6%	A1V= 2 13%
		A2= 1 6%	A2V= 0 0%	A3/4/5= 5 31%	A3/4/5V= 0 0%
		B1= 1 6%	B1V= 0 0%	B8= 0 0%	B8V= 0 0%
		D1= 0 0%	D1V= 0 0%	D2= 0 0%	D2V= 0 0%
		SG= 0 0%	SGV= 0 0%	C3= 0 0%	
Total Units= 16		Total Vacant= 2 13%			
2012	A1= 8 53%	A1C= 2 13%	A1D= 4 27%	A1S= 1 7%	A1V= 1 7%
		A2= 1 7%	A2V= 0 0%	A3/4/5= 3 20%	A3/4/5V= 1 7%
		B1= 1 7%	B1V= 0 0%	B8= 0 0%	B8V= 0 0%
		D1= 0 0%	D1V= 0 0%	D2= 0 0%	D2V= 0 0%
		SG= 1 7%	SGV= 0 0%	C3= 0 0%	
Total Units= 15		Total Vacant= 2 13%			
2014	A1= 8 50%	A1C= 1 6%	A1D= 3 19%	A1S= 0 0%	A1V= 4 25%
		A2= 1 6%	A2V= 0 0%	A3/4/5= 4 25%	A3/4/5V= 1 6%
		B1= 1 6%	B1V= 0 0%	B8= 0 0%	B8V= 0 0%
		D1= 0 0%	D1V= 0 0%	D2= 0 0%	D2V= 0 0%
		SG= 1 6%	SGV= 0 0%	C3= 0 0%	
Total Units= 16		Total Vacant= 5 31%			
2016	A1= 6 33%	A1C= 2 11%	A1D= 4 22%	A1S= 0 0%	A1V= 0 0%
		A2= 3 17%	A2V= 0 0%	A3/4/5= 5 28%	A3/4/5V= 1 6%
		B1= 1 6%	B1V= 0 0%	B8= 1 6%	B8V= 0 0%
		D1= 0 0%	D1V= 0 0%	D2= 0 0%	D2V= 0 0%
		SG= 1 6%	SGV= 0 0%	C3= 0 0%	
Total Units= 18		Total Vacant= 1 6%			
2018	A1= 6 33%	A1C= 2 11%	A1D= 4 22%	A1S= 0 0%	A1V= 0 0%
		A2= 2 11%	A2V= 1 6%	A3/4/5= 4 22%	A3/4/5V= 2 11%
		B1= 0 0%	B1V= 1 6%	B8= 1 6%	B8V= 0 0%
		D1= 0 0%	D1V= 0 0%	D2= 0 0%	D2V= 0 0%
		SG= 1 6%	SGV= 0 0%	C3= 0 0%	
Total Units= 18		Total Vacant= 4 22%			

All percentages are of the total number of units.

Protected Secondary Shopping Frontages**82-118 Mitcham Lane**

			Flspace m ²	2004	2006	2008	2010	2012	2014	2016	2018
82-84	E & A Wates Ltd	Furniture Shop	240	A1D	A1D	A1D	A1D	A1D	A1D	A1D	A1D
86-88	Sainsbury's Local	Mini Supermarket	470	A1D	A1D	A1D	A1D	A1D	A1V	A1C	A1C
90A	Vacant A2	Estate Agent	60							A2	A2
90B	Vacant A3	Café	70	D1	D1V	A1S	A1S	A1S	A1V	A3	A3
92	Nicholls Motor Spares	Car Parts Shop	130	A1D	A1D	A1D	A1D	A1D	A1D	A1D	A1D
94	Silver London Ltd	Furniture Shop	75							A1D	A1D
96		Storage Unit	75	A1D	A1D	A1D	A1D	A1D	A1D	B8	B8
98	Easy Living	Estate Agent	90	-	-	A1V	A1V		A1V	A2	A2
100	Vacant A3	Vacant A3	90	SGV	SGV	SGV	A3	A1C	A3	A3	A3V
102	Nuama and Co.	Accountant	90	A1D	A1D	A1C	A1V	A2	A2	A2	A2
104	Fireway	Fast Food & Take Away	90	A3	A3	A3V	A3	A3	A3	A5	A5
106	Green Floor	Café	100	A3	A5	A3	A3	A3	A3	A3	A3
108	Skyful Tattoo	Tattoo Parlour	80	A2	A2	A2	A2	SG	SG	SG	SG
110	Vacant B1	Vacant B1	80	B1	B1V	B1	B1	B1	B1	B1	B1V
112	Ron Pet	Pet and Garden Supplies Shop	70	A1D	A1D	A1D	A1D	A1V	A1V	A1D	A1D
114	Shibbi's Café	Café	80	A1C	D1	D1V	A3	A3V	A3V	A3V	A3
116	Mitcham Lane Post Office	Post Office	180	A1C	A1C	A1C	A1C	A1C	A1C	A1C	A1C
118	The Furzedown	Public House	510	A3	A4	A4	A4	A4	A4	A4	A4
				15	15	16	16	15	16	18	18

Unit 90 had been subdivided to 90A and 90B at the time of the 2016 survey.

Units 94 and 96 were recorded as subdivided units in 2016.

Units 98 and 100 were recorded as subdivided units in 2014.

71-111 Mitcham Lane

2004	A1= 9 45%	A1C= 3 15%	A1D= 1 5%	A1S= 4 20%	A1V= 1 5%
	A2= 4 20%	A2V= 0 0%	A3= 3 15%	A3V= 0 0%	B8V= 0 0%
	B1= 1 5%	B1V= 0 0%	B8= 0 0%	B8V= 0 0%	D2V= 0 0%
	D1= 1 5%	D1V= 0 0%	D2= 0 0%	D2V= 0 0%	
	SG= 1 5%	SGV= 1 5%	C3= 0 0%		
Total Units= 20		Total Vacant= 2 10%			
2006	A1= 10 48%	A1C= 3 14%	A1D= 1 5%	A1S= 4 19%	A1V= 2 10%
	A2= 3 14%	A2V= 0 0%	A3/4/5= 3 14%	A3/4/5V= 0 0%	B8V= 0 0%
	B1= 2 10%	B1V= 0 0%	B8= 0 0%	B8V= 0 0%	D2V= 0 0%
	D1= 1 5%	D1V= 0 0%	D2= 0 0%	D2V= 0 0%	
	SG= 1 5%	SGV= 1 5%	C3= 0 0%		
Total Units= 21		Total Vacant= 3 14%			
2008	A1= 9 43%	A1C= 3 14%	A1D= 1 5%	A1S= 3 14%	A1V= 2 10%
	A2= 2 10%	A2V= 1 5%	A3/4/5= 3 14%	A3/4/5V= 0 0%	B8V= 0 0%
	B1= 1 5%	B1V= 1 5%	B8= 0 0%	B8V= 0 0%	D2V= 0 0%
	D1= 1 5%	D1V= 0 0%	D2= 0 0%	D2V= 0 0%	
	SG= 2 10%	SGV= 1 5%	C3= 0 0%		
Total Units= 21		Total Vacant= 5 24%			
2010	A1= 7 33%	A1C= 3 14%	A1D= 1 5%	A1S= 2 10%	A1V= 1 5%
	A2= 3 14%	A2V= 1 5%	A3/4/5= 3 14%	A3/4/5V= 0 0%	B8V= 0 0%
	B1= 1 5%	B1V= 1 5%	B8= 0 0%	B8V= 0 0%	D2V= 0 0%
	D1= 1 5%	D1V= 0 0%	D2= 0 0%	D2V= 0 0%	
	SG= 3 14%	SGV= 1 5%	C3= 0 0%		
Total Units= 21		Total Vacant= 4 19%			
2012	A1= 7 33%	A1C= 3 14%	A1D= 1 5%	A1S= 2 10%	A1V= 1 5%
	A2= 3 14%	A2V= 0 0%	A3/4/5= 4 19%	A3/4/5V= 0 0%	B8V= 0 0%
	B1= 1 5%	B1V= 1 5%	B8= 0 0%	B8V= 0 0%	D2V= 0 0%
	D1= 1 5%	D1V= 0 0%	D2= 0 0%	D2V= 0 0%	
	SG= 3 14%	SGV= 1 5%	C3= 0 0%		
Total Units= 21		Total Vacant= 3 14%			
2014	A1= 7 33%	A1C= 3 14%	A1D= 1 5%	A1S= 2 10%	A1V= 1 5%
	A2= 2 10%	A2V= 1 5%	A3/4/5= 3 14%	A3/4/5V= 1 5%	B8V= 0 0%
	B1= 1 5%	B1V= 1 5%	B8= 0 0%	B8V= 0 0%	D2V= 0 0%
	D1= 1 5%	D1V= 0 0%	D2= 0 0%	D2V= 0 0%	
	SG= 1 5%	SGV= 3 14%	C3= 0 0%		
Total Units= 21		Total Vacant= 7 33%			
2016	A1= 10 48%	A1C= 3 14%	A1D= 2 10%	A1S= 4 19%	A1V= 1 5%
	A2= 4 19%	A2V= 0 0%	A3/4/5= 3 14%	A3/4/5V= 1 5%	B8V= 0 0%
	B1= 0 0%	B1V= 0 0%	B8= 0 0%	B8V= 0 0%	D2V= 0 0%
	D1= 1 5%	D1V= 0 0%	D2= 0 0%	D2V= 0 0%	
	SG= 1 5%	SGV= 1 5%	C3= 0 0%		
Total Units= 21		Total Vacant= 3 14%			
2018	A1= 11 52%	A1C= 4 19%	A1D= 3 14%	A1S= 3 14%	A1V= 1 5%
	A2= 3 14%	A2V= 1 5%	A3/4/5= 1 5%	A3/4/5V= 2 10%	B8V= 0 0%
	B1= 0 0%	B1V= 0 0%	B8= 0 0%	B8V= 0 0%	D2V= 0 0%
	D1= 1 5%	D1V= 0 0%	D2= 0 0%	D2V= 0 0%	
	SG= 1 5%	SGV= 1 5%	C3= 0 0%		
Total Units= 21		Total Vacant= 5 24%			

All percentages are of the total number of units.

Other Shopping Frontages**71-111 Mitcham Lane**

			Flspace m ²	2004	2006	2008	2010	2012	2014	2016	2018
71	Mr Steeds	Dry Cleaner	180	A1S	A1S	A1S	A1S	A1S	A1S	A1S	A1S
73	Beresford Residential	Estate Agent	120	A2	A2	A2	A2	A2	A2V	A2	A2
75	Saturn Pharmacy	Chemist	100	A1C	A1C	A1C	A1C	A1C	A1C	A1C	A1C
77	D. Z. Patel and Co	Estate Agent	170	A2	A2	A2	A2	A2	A2	A2	A2
79	Victory	Fast Food & Take Away	110	A3	A5	A5	A5	A5	A5	A5	A5
81	Streatham News And Foods	Newsagent	110	A1C	A1C	A1C	A1C	A1C	A1C	A1C	A1C
83	Vacant SG	Vacant SG	110	SGV	SGV	SGV	SGV	SGV	SGV	SGV	SGV
85	CBS Shipping Services	Courier Services	70	SG	SG	SG	SG	SG	SGV	A1S	A1S
87	Chris 2 Styles	Hairdresser	160	A1S	A1S	SG	SG	SG	SGV	A1S	A1S
89	Removals House Clearance	Furniture Shop	120	A2	A2	A2V	A2V	A3	A3V	A3V	A1D
91	Streatham Park Surgery	Doctor's Surgery	110	D1	D1	D1	D1	D1	D1	D1	D1
93	Plastering Art	DIY Shop	110	A1D	A1D	A1D	A1D	A1D	A1D	A1D	A1D
95	Heaven Properties	Estate Agent	80	A1D	B1	B1	B1	B1V	B1V	A2	A2
97	Mitcham Lane Launderette	Launderette	100	A1V	A1S	A1S	SG	SG	SG	SG	SG
99	London Wine Merchants	Off Licence	120	A1C	A1C	A1C	A1C	A1C	A1C	A1C	A1C
101	Blossom	Curtains and Blinds Shop	60	A1S	A1V	A1V	A2	A2	A2	A1D	A1D
103	Callaghan's Sweet Shop'	Confectioner	60	A2	A1S	A1S	A1S	A1S	A1S	A1S	A1C
105	Vacant A2	Vacant A2	60	B1	B1	B1V	B1V	B1	B1	A2	A2V
107	Vacant A5	Vacant A5	60	A3	A5	A5	A5	A5	A5	A5	A5V
109	Vacant A5	Vacant A5	60	A3	A3	A3	A3	A3	A5	A5	A5V
111	Vacant A1D	Vacant A1D	50	A1S	A1V	A1V	A1V	A1V	A1V	A1V	A1V
				21	21	21	21	21	21	21	21

115-125 Mitcham Lane.

2004	A1= 3 75%	A1C= 1 25%	A1D= 1 25%	A1S= 0 0%	A1V= 1 25%
		A2= 1 25%	A2V= 0 0%	A3= 0 0%	A3V= 0 0%
		B1= 0 0%	B1V= 0 0%	B8= 0 0%	B8V= 0 0%
		D1= 0 0%	D1V= 0 0%	D2= 0 0%	D2V= 0 0%
		SG= 0 0%	SGV= 0 0%	C3= 0 0%	
Total Units= 4		Total Vacant= 1 25%			
2006	A1= 2 50%	A1C= 1 25%	A1D= 1 25%	A1S= 0 0%	A1V= 0 0%
		A2= 1 25%	A2V= 0 0%	A3/4/5= 0 0%	A3/4/5V= 0 0%
		B1= 0 0%	B1V= 0 0%	B8= 0 0%	B8V= 0 0%
		D1= 1 25%	D1V= 0 0%	D2= 0 0%	D2V= 0 0%
		SG= 0 0%	SGV= 0 0%	C3= 0 0%	
Total Units= 4		Total Vacant= 0 0%			
2008	A1= 2 50%	A1C= 1 25%	A1D= 1 25%	A1S= 0 0%	A1V= 0 0%
		A2= 1 25%	A2V= 0 0%	A3/4/5= 0 0%	A3/4/5V= 0 0%
		B1= 0 0%	B1V= 0 0%	B8= 0 0%	B8V= 0 0%
		D1= 1 25%	D1V= 0 0%	D2= 0 0%	D2V= 0 0%
		SG= 0 0%	SGV= 0 0%	C3= 0 0%	
Total Units= 4		Total Vacant= 0 0%			
2010	A1= 2 50%	A1C= 1 25%	A1D= 1 25%	A1S= 0 0%	A1V= 0 0%
		A2= 1 25%	A2V= 0 0%	A3/4/5= 0 0%	A3/4/5V= 0 0%
		B1= 0 0%	B1V= 0 0%	B8= 0 0%	B8V= 0 0%
		D1= 1 25%	D1V= 0 0%	D2= 0 0%	D2V= 0 0%
		SG= 0 0%	SGV= 0 0%	C3= 0 0%	
Total Units= 4		Total Vacant= 0 0%			
2012	A1= 2 50%	A1C= 1 25%	A1D= 1 25%	A1S= 0 0%	A1V= 0 0%
		A2= 1 25%	A2V= 0 0%	A3/4/5= 0 0%	A3/4/5V= 0 0%
		B1= 0 0%	B1V= 0 0%	B8= 0 0%	B8V= 0 0%
		D1= 1 25%	D1V= 0 0%	D2= 0 0%	D2V= 0 0%
		SG= 0 0%	SGV= 0 0%	C3= 0 0%	
Total Units= 4		Total Vacant= 0 0%			
2014	A1= 1 25%	A1C= 1 25%	A1D= 0 0%	A1S= 0 0%	A1V= 0 0%
		A2= 1 25%	A2V= 0 0%	A3/4/5= 0 0%	A3/4/5V= 0 0%
		B1= 0 0%	B1V= 0 0%	B8= 0 0%	B8V= 0 0%
		D1= 1 25%	D1V= 0 0%	D2= 1 25%	D2V= 0 0%
		SG= 0 0%	SGV= 0 0%	C3= 0 0%	
Total Units= 4		Total Vacant= 0 0%			
2016	A1= 1 25%	A1C= 1 25%	A1D= 0 0%	A1S= 0 0%	A1V= 0 0%
		A2= 0 0%	A2V= 1 25%	A3/4/5= 0 0%	A3/4/5V= 0 0%
		B1= 0 0%	B1V= 0 0%	B8= 0 0%	B8V= 0 0%
		D1= 1 25%	D1V= 0 0%	D2= 1 25%	D2V= 0 0%
		SG= 0 0%	SGV= 0 0%	C3= 0 0%	
Total Units= 4		Total Vacant= 1 25%			
2018	A1= 2 50%	A1C= 1 25%	A1D= 1 25%	A1S= 0 0%	A1V= 0 0%
		A2= 0 0%	A2V= 0 0%	A3/4/5= 0 0%	A3/4/5V= 0 0%
		B1= 0 0%	B1V= 0 0%	B8= 0 0%	B8V= 0 0%
		D1= 1 25%	D1V= 0 0%	D2= 1 25%	D2V= 0 0%
		SG= 0 0%	SGV= 0 0%	C3= 0 0%	
Total Units= 4		Total Vacant= 0 0%			

All percentages are of the total number of units.

Other Shopping Frontages**115-125 Mitcham Lane**

			Flspace m ²	2004	2006	2008	2010	2012	2014	2016	2018	
Mitcham Lane:												
115	Skyfoot DIY and General Store	DIY & Home Improvement Shop	60	A2	A2	A2	A2	A2	A2	A2V	A1D	
117	Squats Gym	Gymnasium	60	A1D	A1D	A1D	A1D	A1D	D2	D2	D2	
119	One One Nine	Dentist	80	A1V	D1	D1	D1	D1	D1	D1	D1	
121-125	Markrise Pharmacy	Chemist	250	A1C	A1C	A1C	A1C	A1C	A1C	A1C	A1C	
				4	4	4	4	4	4	4	4	

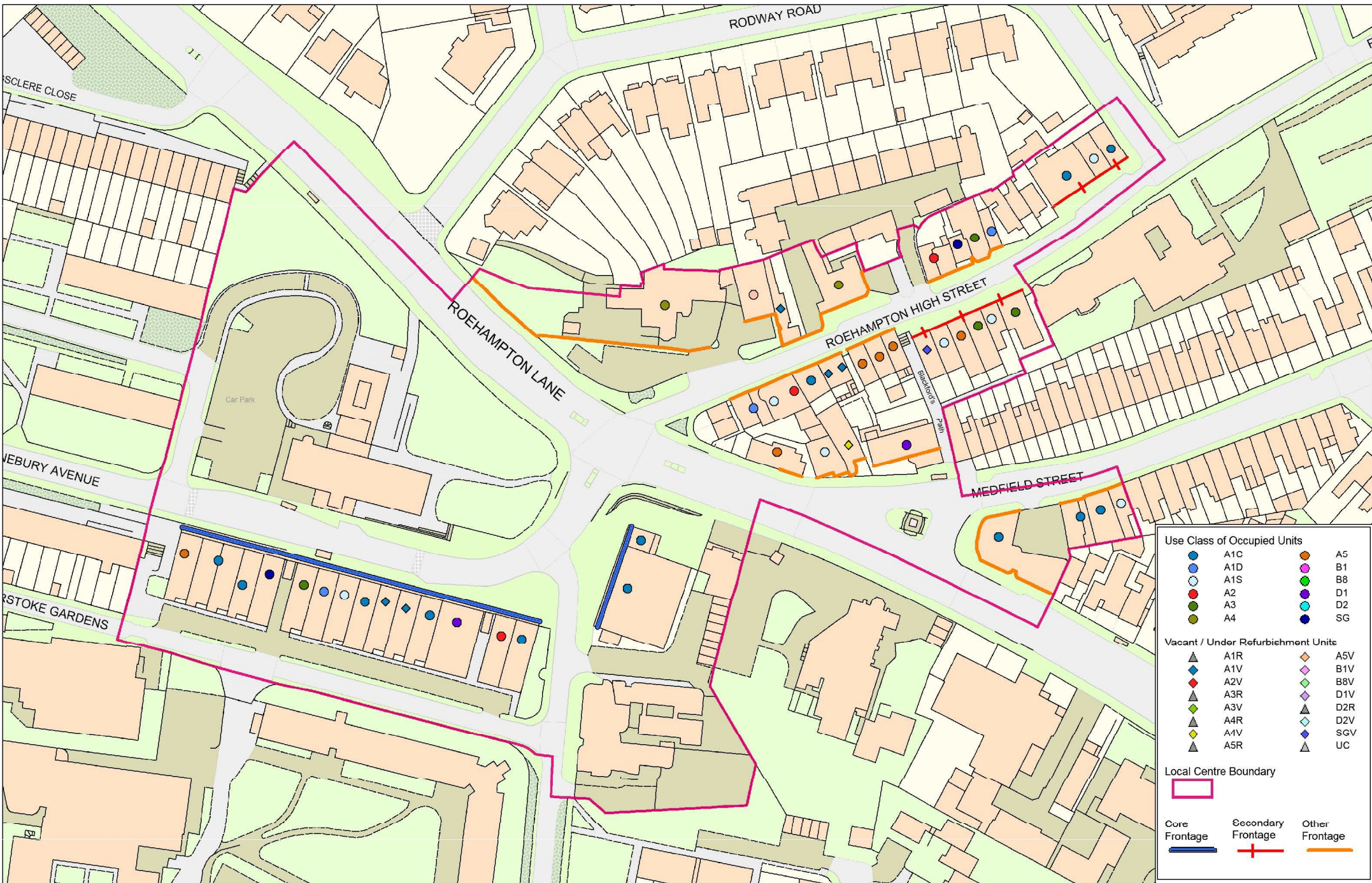
120-122 Mitcham Lane and 1 Thrale Road

2004	A1= 0 0%	A1C= 0 0%	A1D= 0 0%	A1S= 0 0%	A1V= 0 0%
	A2= 1 50%	A2V= 0 0%	A3= 1 50%	A3V= 0 0%	A3/4/5V= 0 0%
	B1= 0 0%	B1V= 0 0%	B8= 0 0%	B8V= 0 0%	B8V= 0 0%
	D1= 0 0%	D1V= 0 0%	D2= 0 0%	D2V= 0 0%	D2V= 0 0%
	SG= 0 0%	SGV= 0 0%	C3= 0 0%		
Total Units= 2		Total Vacant= 0 0%			
2006	A1= 0 0%	A1C= 0 0%	A1D= 0 0%	A1S= 0 0%	A1V= 0 0%
	A2= 1 50%	A2V= 0 0%	A3/4/5= 1 50%	A3/4/5V= 0 0%	A3/4/5V= 0 0%
	B1= 0 0%	B1V= 0 0%	B8= 0 0%	B8V= 0 0%	B8V= 0 0%
	D1= 0 0%	D1V= 0 0%	D2= 0 0%	D2V= 0 0%	D2V= 0 0%
	SG= 0 0%	SGV= 0 0%	C3= 0 0%		
Total Units= 2		Total Vacant= 0 0%			
2008	A1= 0 0%	A1C= 0 0%	A1D= 0 0%	A1S= 0 0%	A1V= 0 0%
	A2= 1 50%	A2V= 0 0%	A3/4/5= 1 50%	A3/4/5V= 0 0%	A3/4/5V= 0 0%
	B1= 0 0%	B1V= 0 0%	B8= 0 0%	B8V= 0 0%	B8V= 0 0%
	D1= 0 0%	D1V= 0 0%	D2= 0 0%	D2V= 0 0%	D2V= 0 0%
	SG= 0 0%	SGV= 0 0%	C3= 0 0%		
Total Units= 2		Total Vacant= 0 0%			
2010	A1= 0 0%	A1C= 0 0%	A1D= 0 0%	A1S= 0 0%	A1V= 0 0%
	A2= 1 50%	A2V= 0 0%	A3/4/5= 1 50%	A3/4/5V= 0 0%	A3/4/5V= 0 0%
	B1= 0 0%	B1V= 0 0%	B8= 0 0%	B8V= 0 0%	B8V= 0 0%
	D1= 0 0%	D1V= 0 0%	D2= 0 0%	D2V= 0 0%	D2V= 0 0%
	SG= 0 0%	SGV= 0 0%	C3= 0 0%		
Total Units= 2		Total Vacant= 0 0%			
2012	A1= 0 0%	A1C= 0 0%	A1D= 0 0%	A1S= 0 0%	A1V= 0 0%
	A2= 1 50%	A2V= 0 0%	A3/4/5= 1 50%	A3/4/5V= 0 0%	A3/4/5V= 0 0%
	B1= 0 0%	B1V= 0 0%	B8= 0 0%	B8V= 0 0%	B8V= 0 0%
	D1= 0 0%	D1V= 0 0%	D2= 0 0%	D2V= 0 0%	D2V= 0 0%
	SG= 0 0%	SGV= 0 0%	C3= 0 0%		
Total Units= 2		Total Vacant= 0 0%			
2014	A1= 0 0%	A1C= 0 0%	A1D= 0 0%	A1S= 0 0%	A1V= 0 0%
	A2= 1 50%	A2V= 0 0%	A3/4/5= 1 50%	A3/4/5V= 0 0%	A3/4/5V= 0 0%
	B1= 0 0%	B1V= 0 0%	B8= 0 0%	B8V= 0 0%	B8V= 0 0%
	D1= 0 0%	D1V= 0 0%	D2= 0 0%	D2V= 0 0%	D2V= 0 0%
	SG= 0 0%	SGV= 0 0%	C3= 0 0%		
Total Units= 2		Total Vacant= 0 0%			
2016	A1= 0 0%	A1C= 0 0%	A1D= 0 0%	A1S= 0 0%	A1V= 0 0%
	A2= 1 50%	A2V= 0 0%	A3/4/5= 1 50%	A3/4/5V= 0 0%	A3/4/5V= 0 0%
	B1= 0 0%	B1V= 0 0%	B8= 0 0%	B8V= 0 0%	B8V= 0 0%
	D1= 0 0%	D1V= 0 0%	D2= 0 0%	D2V= 0 0%	D2V= 0 0%
	SG= 0 0%	SGV= 0 0%	C3= 0 0%		
Total Units= 2		Total Vacant= 0 0%			
2018	A1= 0 0%	A1C= 0 0%	A1D= 0 0%	A1S= 0 0%	A1V= 0 0%
	A2= 1 50%	A2V= 0 0%	A3/4/5= 1 50%	A3/4/5V= 0 0%	A3/4/5V= 0 0%
	B1= 0 0%	B1V= 0 0%	B8= 0 0%	B8V= 0 0%	B8V= 0 0%
	D1= 0 0%	D1V= 0 0%	D2= 0 0%	D2V= 0 0%	D2V= 0 0%
	SG= 0 0%	SGV= 0 0%	C3= 0 0%		
Total Units= 2		Total Vacant= 0 0%			

All percentages are of the total number of units.

120-122 Mitcham Lane and 1 Thrale Road

			Flspace m ²	2004	2006	2008	2010	2012	2014	2016	2018
Mitcham Lane:											
120-122	Barnard Marcus	Estate Agent	130	A2	A2	A2	A2	A2	A2	A2	A2
Thrale Road:											
1	Kebabalicious	Fast Food & Take Away	70	A3	A3	A5	A5	A5	A5	A5	A5
				2	2	2	2	2	2	2	2



Use Class of Occupied Units

● A1C	● A5
● A1D	● B1
● A1S	● B8
● A2	● D1
● A3	● D2
● A4	● SG

Vacant / Under Refurbishment Units

▲ A1R	◆ A5V
▲ A1V	◆ B1V
▲ A2V	◆ B8V
▲ A3R	◆ D1V
▲ A3V	▲ D2R
▲ A4R	◆ D2V
▲ A4V	◆ SGV
▲ A5R	▲ UC

Local Centre Boundary

□

Core Frontage **Secondary Frontage** **Other Frontage**

— + —



Roehampton Local Centre

This map is reproduced from Ordnance Survey material with the permission of Ordnance Survey on behalf of the Controller of Her Majesty's Stationery Office. © Crown Copyright. Unauthorised reproduction infringes Crown copyright and may lead to prosecution or civil proceedings. Wandsworth Council LA 100019270 2019

Survey Date: August 2018

Scale: 1:800



Roehampton Local Centre: List of Addresses

Protected Core Shopping Frontages: 1-59 Danebury Avenue

Protected Secondary Shopping Frontages: 27-35 and 28-40 Roehampton High Street

Other Shopping Frontages: 10-26 Roehampton High Street
1-19 Roehampton High Street
1-11 Medfield Street
2-6 Medfield Street
215 Roehampton Lane
221 Roehampton Lane

Roehampton**Units by Use Class****Units in All Retail Frontages:**

2004	A1= 29 57%	A1C= 15 29%	A1D= 7 14%	A1S= 4 8%	A1V= 3 6%
	A2= 5 10%	A2V= 0 0%	A3= 11 22%	A3V= 0 0%	B1= 0 0%
	B1V= 0 0%	B8= 0 0%	B8V= 0 0%	D1= 2 4%	D1V= 0 0%
	D2= 0 0%	D2V= 0 0%	D2V= 0 0%	SG= 4 8%	SGV= 0 0%
	C3= 0 0%	Total Units= 51			
	Total Vacant= 3 6%				
2006	A1= 29 56%	A1C= 14 27%	A1D= 4 8%	A1S= 7 13%	A1V= 4 8%
	A2= 5 10%	A2V= 0 0%	A3/4/5= 9 17%	A3/4/5V= 2 4%	B1= 0 0%
	B1V= 0 0%	B8= 0 0%	B8V= 0 0%	D1= 2 4%	D1V= 0 0%
	D2= 0 0%	D2V= 0 0%	D2V= 0 0%	SG= 4 8%	SGV= 1 2%
	C3= 0 0%	Total Units= 52			
	Total Vacant= 7 13%				
2008	A1= 28 57%	A1C= 12 24%	A1D= 3 6%	A1S= 8 16%	A1V= 5 10%
	A2= 4 8%	A2V= 1 2%	A3/4/5= 8 16%	A3/4/5V= 3 6%	B1= 0 0%
	B1V= 0 0%	B8= 0 0%	B8V= 0 0%	D1= 1 2%	D1V= 0 0%
	D2= 0 0%	D2V= 0 0%	D2V= 0 0%	SG= 4 8%	SGV= 0 0%
	C3= 0 0%	Total Units= 49			
	Total Vacant= 9 18%				
2010	A1= 30 61%	A1C= 13 27%	A1D= 5 10%	A1S= 8 16%	A1V= 4 8%
	A2= 2 4%	A2V= 0 0%	A3/4/5= 9 18%	A3/4/5V= 3 6%	B1= 0 0%
	B1V= 0 0%	B8= 0 0%	B8V= 0 0%	D1= 1 2%	D1V= 0 0%
	D2= 0 0%	D2V= 0 0%	D2V= 0 0%	SG= 3 6%	SGV= 1 2%
	C3= 0 0%	Total Units= 49			
	Total Vacant= 8 16%				
2012	A1= 30 61%	A1C= 13 27%	A1D= 4 8%	A1S= 8 16%	A1V= 5 10%
	A2= 2 4%	A2V= 0 0%	A3/4/5= 9 18%	A3/4/5V= 1 2%	B1= 0 0%
	B1V= 0 0%	B8= 0 0%	B8V= 0 0%	D1= 1 2%	D1V= 0 0%
	D2= 0 0%	D2V= 0 0%	D2V= 0 0%	SG= 3 6%	SGV= 2 4%
	C3= 1 2%	Total Units= 49			
	Total Vacant= 8 16%				
2014	A1= 29 60%	A1C= 9 19%	A1D= 9 19%	A1S= 8 17%	A1V= 3 6%
	A2= 2 4%	A2V= 0 0%	A3/4/5= 13 27%	A3/4/5V= 1 2%	B1= 1 2%
	B1V= 0 0%	B8= 0 0	B8V= 0 0%	D1= 0 0%	D1V= 0 0%
	D2= 0 0	D2V= 0 0	D2V= 0 0%	SG= 2 4%	SGV= 0 0%
	C3= 0 0	Total Units= 48			
	Total Vacant= 4 8%				
2016	A1= 28 57%	A1C= 12 24%	A1D= 6 12%	A1S= 6 12%	A1V= 4 8%
	A2= 2 4%	A2V= 0 0%	A3/4/5= 13 27%	A3/4/5V= 1 2%	B1= 0 0%
	B1V= 0 0%	B8= 0 0%	B8V= 0 0%	D1= 1 2%	D1V= 0 0%
	D2= 0 0%	D2V= 0 0%	D2V= 0 0%	SG= 3 6%	SGV= 0 0%
	C3= 1 2%	Total Units= 49			
	Total Vacant= 5 10%				
2018	A1= 29 58%	A1C= 14 28%	A1D= 3 6%	A1S= 7 14%	A1V= 5 10%
	A2= 3 6%	A2V= 0 0%	A3/4/5= 12 24%	A3/4/5V= 0 0%	B1= 0 0%
	B1V= 0 0%	B8= 0 0%	B8V= 0 0%	D1= 2 100%	D1V= 0 0%
	D2= 0 0%	D2V= 0 0%	D2V= 0 0%	SG= 2 4%	SGV= 1 2%
	C3= 1 2%	Total Units= 50			
	Total Vacant= 6 12%				

All percentages are of the total number of units.

In 2016, 2 units that had been characterised as vacant were actually under refurbishment.

Total Units in the Protected Core Shopping Frontages

2004	A1= 12 71%	A1C= 7 41%	A1D= 5 29%	A1S= 0 0%	A1V= 0 0%
	A2= 2 12%	A2V= 0 0%	A3= 1 6%	A3V= 0 0%	A3/4/5V= 0 0%
	B1= 0 0%	B1V= 0 0%	B8= 0 0%	B8V= 0 0%	B8/8V= 0 0%
	D1= 1 6%	D1V= 0 0%	D2= 0 0%	D2V= 0 0%	D2/2V= 0 0%
	SG= 1 6%	SGV= 0 0%	C3= 0 0%		
Total Units= 17		Total Vacant= 0 0%			
2006	A1= 12 71%	A1C= 7 41%	A1D= 2 12%	A1S= 2 12%	A1V= 1 6%
	A2= 2 12%	A2V= 0 0%	A3/4/5= 1 6%	A3/4/5V= 0 0%	A3/4/5V= 0 0%
	B1= 0 0%	B1V= 0 0%	B8= 0 0%	B8V= 0 0%	B8/8V= 0 0%
	D1= 1 6%	D1V= 0 0%	D2= 0 0%	D2V= 0 0%	D2/2V= 0 0%
	SG= 1 6%	SGV= 0 0%	C3= 0 0%		
Total Units= 17		Total Vacant= 1 6%			
2008	A1= 11 73%	A1C= 7 47%	A1D= 2 13%	A1S= 2 13%	A1V= 0 0%
	A2= 2 13%	A2V= 0 0%	A3/4/5= 1 7%	A3/4/5V= 0 0%	A3/4/5V= 0 0%
	B1= 0 0%	B1V= 0 0%	B8= 0 0%	B8V= 0 0%	B8/8V= 0 0%
	D1= 0 0%	D1V= 0 0%	D2= 0 0%	D2V= 0 0%	D2/2V= 0 0%
	SG= 1 7%	SGV= 0 0%	C3= 0 0%		
Total Units= 15		Total Vacant= 0 0%			
2010	A1= 12 80%	A1C= 7 47%	A1D= 3 20%	A1S= 2 13%	A1V= 0 0%
	A2= 1 7%	A2V= 0 0%	A3/4/5= 1 7%	A3/4/5V= 0 0%	A3/4/5V= 0 0%
	B1= 0 0%	B1V= 0 0%	B8= 0 0%	B8V= 0 0%	B8/8V= 0 0%
	D1= 0 0%	D1V= 0 0%	D2= 0 0%	D2V= 0 0%	D2/2V= 0 0%
	SG= 1 7%	SGV= 0 0%	C3= 0 0%		
Total Units= 15		Total Vacant= 0 0%			
2012	A1= 12 80%	A1C= 7 47%	A1D= 2 13%	A1S= 2 13%	A1V= 1 7%
	A2= 1 7%	A2V= 0 0%	A3/4/5= 1 7%	A3/4/5V= 0 0%	A3/4/5V= 0 0%
	B1= 0 0%	B1V= 0 0%	B8= 0 0%	B8V= 0 0%	B8/8V= 0 0%
	D1= 0 0%	D1V= 0 0%	D2= 0 0%	D2V= 0 0%	D2/2V= 0 0%
	SG= 1 7%	SGV= 0 0%	C3= 0 0%		
Total Units= 15		Total Vacant= 1 7%			
2014	A1= 11 69%	A1C= 4 25%	A1D= 6 38%	A1S= 1 6%	A1V= 0 0%
	A2= 1 6%	A2V= 0 0%	A3/4/5= 3 19%	A3/4/5V= 0 0%	A3/4/5V= 0 0%
	B1= 0 0%	B1V= 0 0%	B8= 0 0%	B8V= 0 0%	B8/8V= 0 0%
	D1= 0 0%	D1V= 0 0%	D2= 0 0%	D2V= 0 0%	D2/2V= 0 0%
	SG= 1 6%	SGV= 0 0%	C3= 0 0%		
Total Units= 16		Total Vacant= 0 0%			
2016	A1= 11 69%	A1C= 6 38%	A1D= 4 25%	A1S= 1 6%	A1V= 0 0%
	A2= 1 6%	A2V= 0 0%	A3/4/5= 3 19%	A3/4/5V= 0 0%	A3/4/5V= 0 0%
	B1= 0 0%	B1V= 0 0%	B8= 0 0%	B8V= 0 0%	B8/8V= 0 0%
	D1= 0 0%	D1V= 0 0%	D2= 0 0%	D2V= 0 0%	D2/2V= 0 0%
	SG= 1 6%	SGV= 0 0%	C3= 0 0%		
Total Units= 16		Total Vacant= 0 0%			
2018	A1= 11 69%	A1C= 7 44%	A1D= 1 6%	A1S= 1 6%	A1V= 2 13%
	A2= 1 6%	A2V= 0 0%	A3/4/5= 2 13%	A3/4/5V= 0 0%	A3/4/5V= 0 0%
	B1= 0 0%	B1V= 0 0%	B8= 0 0%	B8V= 0 0%	B8/8V= 0 0%
	D1= 1 6%	D1V= 0 0%	D2= 0 0%	D2V= 0 0%	D2/2V= 0 0%
	SG= 1 6%	SGV= 0 0%	C3= 0 0%		
Total Units= 16		Total Vacant= 2 13%			

All percentages are of the total number of units.

Total Units in the Protected Secondary Shopping Frontages

2004	A1= 7 78%	A1C= 3 33%	A1D= 0 0%	A1S= 3 33%	A1V= 1 11%
		A2= 0 0%	A2V= 0 0%	A3= 2 22%	A3V= 0 0%
		B1= 0 0%	B1V= 0 0%	B8= 0 0%	B8V= 0 0%
		D1= 0 0%	D1V= 0 0%	D2= 0 0%	D2V= 0 0%
		SG= 0 0%	SGV= 0 0%	C3= 0 0%	
Total Units= 9		Total Vacant= 1 11%			
2006	A1= 7 78%	A1C= 2 22%	A1D= 0 0%	A1S= 3 33%	A1V= 2 22%
		A2= 0 0%	A2V= 0 0%	A3/4/5= 2 22%	A3/4/5V= 0 0%
		B1= 0 0%	B1V= 0 0%	B8= 0 0%	B8V= 0 0%
		D1= 0 0%	D1V= 0 0%	D2= 0 0%	D2V= 0 0%
		SG= 0 0%	SGV= 0 0%	C3= 0 0%	
Total Units= 9		Total Vacant= 2 22%			
2008	A1= 7 78%	A1C= 2 22%	A1D= 0 0%	A1S= 4 44%	A1V= 1 11%
		A2= 0 0%	A2V= 0 0%	A3/4/5= 2 22%	A3/4/5V= 0 0%
		B1= 0 0%	B1V= 0 0%	B8= 0 0%	B8V= 0 0%
		D1= 0 0%	D1V= 0 0%	D2= 0 0%	D2V= 0 0%
		SG= 0 0%	SGV= 0 0%	C3= 0 0%	
Total Units= 9		Total Vacant= 1 11%			
2010	A1= 7 78%	A1C= 2 22%	A1D= 0 0%	A1S= 3 33%	A1V= 2 22%
		A2= 0 0%	A2V= 0 0%	A3/4/5= 2 22%	A3/4/5V= 0 0%
		B1= 0 0%	B1V= 0 0%	B8= 0 0%	B8V= 0 0%
		D1= 0 0%	D1V= 0 0%	D2= 0 0%	D2V= 0 0%
		SG= 0 0%	SGV= 0 0%	C3= 0 0%	
Total Units= 9		Total Vacant= 2 22%			
2012	A1= 7 78%	A1C= 2 22%	A1D= 0 0%	A1S= 3 33%	A1V= 2 22%
		A2= 0 0%	A2V= 0 0%	A3/4/5= 2 22%	A3/4/5V= 0 0%
		B1= 0 0%	B1V= 0 0%	B8= 0 0%	B8V= 0 0%
		D1= 0 0%	D1V= 0 0%	D2= 0 0%	D2V= 0 0%
		SG= 0 0%	SGV= 0 0%	C3= 0 0%	
Total Units= 9		Total Vacant= 2 22%			
2014	A1= 6 67%	A1C= 2 22%	A1D= 0 0%	A1S= 4 44%	A1V= 0 0%
		A2= 0 0%	A2V= 0 0%	A3/4/5= 3 33%	A3/4/5V= 0 0%
		B1= 0 0%	B1V= 0 0%	B8= 0 0%	B8V= 0 0%
		D1= 0 0%	D1V= 0 0%	D2= 0 0%	D2V= 0 0%
		SG= 0 0%	SGV= 0 0%	C3= 0 0%	
Total Units= 9		Total Vacant= 0 0%			
2016	A1= 5 56%	A1C= 2 22%	A1D= 0 0%	A1S= 2 22%	A1V= 1 11%
		A2= 0 0%	A2V= 0 0%	A3/4/5= 3 33%	A3/4/5V= 0 0%
		B1= 0 0%	B1V= 0 0%	B8= 0 0%	B8V= 0 0%
		D1= 0 0%	D1V= 0 0%	D2= 0 0%	D2V= 0 0%
		SG= 1 11%	SGV= 0 0%	C3= 0 0%	
Total Units= 9		Total Vacant= 1 11%			
2018	A1= 5 56%	A1C= 2 22%	A1D= 0 0%	A1S= 3 33%	A1V= 0 0%
		A2= 0 0%	A2V= 0 0%	A3/4/5= 3 33%	A3/4/5V= 0 0%
		B1= 0 0%	B1V= 0 0%	B8= 0 0%	B8V= 0 0%
		D1= 0 0%	D1V= 0 0%	D2= 0 0%	D2V= 0 0%
		SG= 0 0%	SGV= 1 11%	C3= 0 0%	
Total Units= 9		Total Vacant= 1 11%			

All percentages are of the total number of units.

In 2016, one unit that had been characterised as vacant was actually under refurbishment.

Total Units in the Other Shopping Frontages

2004	A1= 10 40%	A1C= 5 20%	A1D= 2 8%	A1S= 1 4%	A1V= 2 8%
	A2= 3 12%	A2V= 0 0%	A3= 8 32%	A3V= 0 0%	B8V= 0 0%
	B1= 0 0%	B1V= 0 0%	B8= 0 0%	D2= 0 0%	D2V= 0 0%
	D1= 1 4%	D1V= 0 0%	D2= 0 0%	C3= 0 0%	
	SG= 3 12%	SGV= 0 0%			
Total Units= 25		Total Vacant= 2 8%			
2006	A1= 10 38%	A1C= 5 19%	A1D= 2 8%	A1S= 2 8%	A1V= 1 4%
	A2= 3 12%	A2V= 0 0%	A3/4/5= 6 23%	A3/4/5V= 2 8%	B8V= 0 0%
	B1= 0 0%	B1V= 0 0%	B8= 0 0%	D2V= 0 0%	
	D1= 1 4%	D1V= 0 0%	D2= 0 0%		
	SG= 3 12%	SGV= 1 4%	C3= 0 0%		
Total Units= 26		Total Vacant= 4 15%			
2008	A1= 10 40%	A1C= 3 12%	A1D= 1 4%	A1S= 2 8%	A1V= 4 16%
	A2= 2 8%	A2V= 1 4%	A3/4/5= 5 20%	A3/4/5V= 3 12%	B8V= 0 0%
	B1= 0 0%	B1V= 0 0%	B8= 0 0%	D2V= 0 0%	
	D1= 1 4%	D1V= 0 0%	D2= 0 0%		
	SG= 3 12%	SGV= 0 0%	C3= 0 0%		
Total Units= 25		Total Vacant= 8 32%			
2010	A1= 11 44%	A1C= 4 16%	A1D= 2 8%	A1S= 3 12%	A1V= 2 8%
	A2= 1 4%	A2V= 0 0%	A3/4/5= 6 24%	A3/4/5V= 3 12%	B8V= 0 0%
	B1= 0 0%	B1V= 0 0%	B8= 0 0%	D2V= 0 0%	
	D1= 1 4%	D1V= 0 0%	D2= 0 0%		
	SG= 2 8%	SGV= 1 4%	C3= 0 0%		
Total Units= 25		Total Vacant= 6 24%			
2012	A1= 11 44%	A1C= 4 16%	A1D= 2 8%	A1S= 3 12%	A1V= 2 8%
	A2= 1 4%	A2V= 0 0%	A3/4/5= 6 24%	A3/4/5V= 1 4%	B8V= 0 0%
	B1= 0 0%	B1V= 0 0%	B8= 0 0%	D2V= 0 0%	
	D1= 1 4%	D1V= 0 0%	D2= 0 0%		
	SG= 2 8%	SGV= 2 8%	C3= 1 4%		
Total Units= 25		Total Vacant= 5 20%			
2014	A1= 12 52%	A1C= 3 13%	A1D= 3 13%	A1S= 3 13%	A1V= 3 13%
	A2= 1 4%	A2V= 0 0%	A3/4/5= 7 30%	A3/4/5V= 1 4%	B8V= 0 0%
	B1= 1 4%	B1V= 0 0%	B8= 0 0%	D2V= 0 0%	
	D1= 0 0%	D1V= 0 0%	D2= 0 0%		
	SG= 1 4%	SGV= 0 0%	C3= 0 0%		
Total Units= 23		Total Vacant= 4 17%			
2016	A1= 12 50%	A1C= 4 17%	A1D= 2 8%	A1S= 3 13%	A1V= 3 13%
	A2= 1 4%	A2V= 0 0%	A3/4/5= 7 29%	A3/4/5V= 1 4%	B8V= 0 0%
	B1= 0 0%	B1V= 0 0%	B8= 0 0%	D2V= 0 0%	
	D1= 1 4%	D1V= 0 0%	D2= 0 0%		
	SG= 1 4%	SGV= 0 0%	C3= 1 4%		
Total Units= 24		Total Vacant= 4 17%			
2018	A1= 13 52%	A1C= 5 20%	A1D= 2 8%	A1S= 3 12%	A1V= 3 12%
	A2= 2 8%	A2V= 0 0%	A3/4/5= 7 28%	A3/4/5V= 0 0%	B8V= 0 0%
	B1= 0 0%	B1V= 0 0%	B8= 0 0%	D2V= 0 0%	
	D1= 1 4%	D1V= 0 0%	D2= 0 0%		
	SG= 1 4%	SGV= 0 0%	C3= 1 4%		
Total Units= 25		Total Vacant= 3 12%			

All percentages are of the total number of units.

In 2016, one unit that had been characterised as vacant was actually under refurbishment.

1-59 Danebury Avenue

2004	A1= 12 71%	A1C= 7 41%	A1D= 5 29%	A1S= 0 0%	A1V= 0 0%
	A2= 2 12%	A2V= 0 0%	A3= 1 6%	A3V= 0 0%	B8V= 0 0%
	B1= 0 0%	B1V= 0 0%	B8= 0 0%	D2V= 0 0%	
	D1= 1 6%	D1V= 0 0%	D2= 0 0%		
	SG= 1 6%	SGV= 0 0%	C3= 0 0%		
Total Units= 17		Total Vacant= 0 0%			
2006	A1= 12 71%	A1C= 7 41%	A1D= 2 12%	A1S= 2 12%	A1V= 1 6%
	A2= 2 12%	A2V= 0 0%	A3/4/5= 1 6%	A3/4/5V= 0 0%	B8V= 0 0%
	B1= 0 0%	B1V= 0 0%	B8= 0 0%	D2V= 0 0%	
	D1= 1 6%	D1V= 0 0%	D2= 0 0%		
	SG= 1 6%	SGV= 0 0%	C3= 0 0%		
Total Units= 17		Total Vacant= 1 6%			
2008	A1= 11 73%	A1C= 7 47%	A1D= 2 13%	A1S= 2 13%	A1V= 0 0%
	A2= 2 13%	A2V= 0 0%	A3/4/5= 1 7%	A3/4/5V= 0 0%	B8V= 0 0%
	B1= 0 0%	B1V= 0 0%	B8= 0 0%	D2V= 0 0%	
	D1= 0 0%	D1V= 0 0%	D2= 0 0%		
	SG= 1 7%	SGV= 0 0%	C3= 0 0%		
Total Units= 15		Total Vacant= 0 0%			
2010	A1= 12 80%	A1C= 7 47%	A1D= 3 20%	A1S= 2 13%	A1V= 0 0%
	A2= 1 7%	A2V= 0 0%	A3/4/5= 1 7%	A3/4/5V= 0 0%	B8V= 0 0%
	B1= 0 0%	B1V= 0 0%	B8= 0 0%	D2V= 0 0%	
	D1= 0 0%	D1V= 0 0%	D2= 0 0%		
	SG= 1 7%	SGV= 0 0%	C3= 0 0%		
Total Units= 15		Total Vacant= 0 0%			
2012	A1= 12 80%	A1C= 7 47%	A1D= 2 13%	A1S= 2 13%	A1V= 1 7%
	A2= 1 7%	A2V= 0 0%	A3/4/5= 1 7%	A3/4/5V= 0 0%	B8V= 0 0%
	B1= 0 0%	B1V= 0 0%	B8= 0 0%	D2V= 0 0%	
	D1= 0 0%	D1V= 0 0%	D2= 0 0%		
	SG= 1 7%	SGV= 0 0%	C3= 0 0%		
Total Units= 15		Total Vacant= 1 7%			
2014	A1= 11 69%	A1C= 4 25%	A1D= 6 38%	A1S= 1 6%	A1V= 0 0%
	A2= 1 6%	A2V= 0 0%	A3/4/5= 3 19%	A3/4/5V= 0 0%	B8V= 0 0%
	B1= 0 0%	B1V= 0 0%	B8= 0 0%	D2V= 0 0%	
	D1= 0 0%	D1V= 0 0%	D2= 0 0%		
	SG= 1 6%	SGV= 0 0%	C3= 0 0%		
Total Units= 16		Total Vacant= 0 0%			
2016	A1= 11 69%	A1C= 4 25%	A1D= 6 38%	A1S= 1 6%	A1V= 0 0%
	A2= 1 6%	A2V= 0 0%	A3/4/5= 3 19%	A3/4/5V= 0 0%	B8V= 0 0%
	B1= 0 0%	B1V= 0 0%	B8= 0 0%	D2V= 0 0%	
	D1= 0 0%	D1V= 0 0%	D2= 0 0%		
	SG= 1 6%	SGV= 0 0%	C3= 0 0%		
Total Units= 16		Total Vacant= 0 0%			
2018	A1= 11 69%	A1C= 7 44%	A1D= 1 6%	A1S= 1 6%	A1V= 2 13%
	A2= 1 6%	A2V= 0 0%	A3/4/5= 2 13%	A3/4/5V= 0 0%	B8V= 0 0%
	B1= 0 0%	B1V= 0 0%	B8= 0 0%	D2V= 0 0%	
	D1= 1 6%	D1V= 0 0%	D2= 0 0%		
	SG= 1 6%	SGV= 0 0%	C3= 0 0%		
Total Units= 16		Total Vacant= 2 13%			

All percentages are of the total number of units.

Protected Core Shopping Frontages:**1-59 Danebury Avenue**

			Flspace m ²	2004	2006	2008	2010	2012	2014	2016	2018
1	Well Pharmacy	Chemist	60	A1C	A1C	A1C	A1C	A1C	A1C	A1C	A1C
29	Co-operative Food	Mini Supermarket	460	A1C	A1C	A1C	A1C	A1C	A1C	A1C	A1C
31A	WHSmith Local	Post Office	130	A1C	A1C	A1C	A1C	A1C	A1C	A1C	A1C
31B	Coral	Betting Shop	130	A2	A2	A2	A2	A2	A2	A2	A2
33-35	Wandsworth Family Information Service	Family Information Service	250	D1	D1	A1D	A1D	A1S	A1D	A1D	D1
37	Greggs	Sandwich Shop	120	A1C	A1C	A1C	A1C	A1C	A1C	A1C	A1C
39	Vacant A1	Vacant A1	120	A2	A2	A2	A1C	A1C	A1D	A1D	A1V
41	Vacant A1	Vacant A1	120	A1D	A1S	A1S	A1S	A1D	A1D	A1D	A1V
43	Care Chemists	Chemist	120	A1C	A1C	A1C	A1C	A1C	A1C	A1C	A1C
45	Focal Point	Optician	120	A1S	A1S	A1S	A1S	A1S	A1S	A1S	A1S
47	Roehampton Domestic Store	Homeware Shop	120	A1C	A1C	A1C	A1D	A1D	A1D	A1D	A1D
49	Cafe Joy	Café	130	A1D	A1D	A1D	A1D	A1V	A3	A3	A3
51	Super Clean	Launderette	130	SG	SG	SG	SG	SG	SG	SG	SG
53	Subway	Sandwich Shop	100	A1D	A1V	A1C	A1C	A1C	A3	A3	A1C
55-57	Premier	Mini Supermarket	220	A1D	A1D	-	-	-	A1C	A1C	A1C
				A1C	A1C						
59	The Right Plaice	Fast Food & Take Away	130	A3	A5	A5	A5	A5	A5	A5	A5
				17	17	15	15	15	16	16	16

27-35 Roehampton High Street and 28-40 Roehampton High Street

2004	A1= 7 78%	A1C= 3 33%	A1D= 0 0%	A1S= 3 33%	A1V= 1 11%
	A2= 0 0%	A2V= 0 0%	A3= 2 22%	A3V= 0 0%	
	B1= 0 0%	B1V= 0 0%	B8= 0 0%	B8V= 0 0%	
	D1= 0 0%	D1V= 0 0%	D2= 0 0%	D2V= 0 0%	
	SG= 0 0%	SGV= 0 0%	C3= 0 0%		
Total Units= 9		Total Vacant= 1 11%			
2006	A1= 7 78%	A1C= 2 22%	A1D= 0 0%	A1S= 3 33%	A1V= 2 22%
	A2= 0 0%	A2V= 0 0%	A3/4/5= 2 22%	A3/4/5V= 0 0%	
	B1= 0 0%	B1V= 0 0%	B8= 0 0%	B8V= 0 0%	
	D1= 0 0%	D1V= 0 0%	D2= 0 0%	D2V= 0 0%	
	SG= 0 0%	SGV= 0 0%	C3= 0 0%		
Total Units= 9		Total Vacant= 2 22%			
2008	A1= 7 78%	A1C= 2 22%	A1D= 0 0%	A1S= 4 44%	A1V= 1 11%
	A2= 0 0%	A2V= 0 0%	A3/4/5= 2 22%	A3/4/5V= 0 0%	
	B1= 0 0%	B1V= 0 0%	B8= 0 0%	B8V= 0 0%	
	D1= 0 0%	D1V= 0 0%	D2= 0 0%	D2V= 0 0%	
	SG= 0 0%	SGV= 0 0%	C3= 0 0%		
Total Units= 9		Total Vacant= 1 11%			
2010	A1= 7 78%	A1C= 2 22%	A1D= 0 0%	A1S= 3 33%	A1V= 2 22%
	A2= 0 0%	A2V= 0 0%	A3/4/5= 2 22%	A3/4/5V= 0 0%	
	B1= 0 0%	B1V= 0 0%	B8= 0 0%	B8V= 0 0%	
	D1= 0 0%	D1V= 0 0%	D2= 0 0%	D2V= 0 0%	
	SG= 0 0%	SGV= 0 0%	C3= 0 0%		
Total Units= 9		Total Vacant= 2 22%			
2012	A1= 7 78%	A1C= 2 22%	A1D= 0 0%	A1S= 3 33%	A1V= 2 22%
	A2= 0 0%	A2V= 0 0%	A3/4/5= 2 22%	A3/4/5V= 0 0%	
	B1= 0 0%	B1V= 0 0%	B8= 0 0%	B8V= 0 0%	
	D1= 0 0%	D1V= 0 0%	D2= 0 0%	D2V= 0 0%	
	SG= 0 0%	SGV= 0 0%	C3= 0 0%		
Total Units= 9		Total Vacant= 2 22%			
2014	A1= 6 67%	A1C= 2 22%	A1D= 0 0%	A1S= 4 44%	A1V= 0 0%
	A2= 0 0%	A2V= 0 0%	A3/4/5= 3 33%	A3/4/5V= 0 0%	
	B1= 0 0%	B1V= 0 0%	B8= 0 0%	B8V= 0 0%	
	D1= 0 0%	D1V= 0 0%	D2= 0 0%	D2V= 0 0%	
	SG= 0 0%	SGV= 0 0%	C3= 0 0%		
Total Units= 9		Total Vacant= 0 0%			
2018	A1= 5 56%	A1C= 2 22%	A1D= 0 0%	A1S= 3 33%	A1V= 0 0%
	A2= 0 0%	A2V= 0 0%	A3/4/5= 3 33%	A3/4/5V= 0 0%	
	B1= 0 0%	B1V= 0 0%	B8= 0 0%	B8V= 0 0%	
	D1= 0 0%	D1V= 0 0%	D2= 0 0%	D2V= 0 0%	
	SG= 0 0%	SGV= 1 11%	C3= 0 0%		
Total Units= 9		Total Vacant= 1 11%			

All percentages are of the total number of units.

Protected Secondary Shopping Frontages:**27-35 Roehampton High Street and 28-40 Roehampton High Street**

			Flspace m ²	2004	2006	2008	2010	2012	2014	2016	2018
27-31	Roehampton Food & Wine	Mini Supermarket	200	A1C	A1C	A1C	A1C	A1C	A1C	A1C	A1C
33	Roehampton Dry Cleaners	Dry Cleaner	70	A1S	A1S	A1S	A1S	A1S	A1S	A1S	A1S
35	Post Office	Post Office	70	A1C	A1C	A1C	A1C	A1C	A1C	A1C	A1C
28	Vacant SG	Vacant SG	70	A1C	A1V	A1S	A1V	A1V	A1S	SG	SGV
30	The Village Hairdressers	Hairdresser	70	A1S	A1S	A1S	A1S	A1S	A1S	A1S	A1S
32	Planet Pizza/Dong Phoung Takeaway	Fast Food & Take Away	90	A3	A3	A3	A3	A3	A3	A5	A5
34	Jerk Shack	Restaurant	90	A3	A5	A5	A5	A5	A3	A3	A3
36	Reds	Hairdresser	60	A1S	A1S	A1S	A1S	A1S	A1S	A1V	A1S
38-40	Koi Sushi	Restaurant	120	A1V	A1V	A1V	A1V	A1V	A3	A3	A3
				9	9	9	9	9	9	9	9

10-26 Roehampton High Street

2004	A1= 5 56%	A1C= 2 22%	A1D= 1 11%	A1S= 1 11%	A1V= 1 11%
		A2= 1 11%	A2V= 0 0%	A3= 2 22%	A3V= 0 0%
		B1= 0 0%	B1V= 0 0%	B8= 0 0%	B8V= 0 0%
		D1= 0 0%	D1V= 0 0%	D2= 0 0%	D2V= 0 0%
		SG= 1 11%	SGV= 0 0%	C3= 0 0%	
Total Units= 9		Total Vacant= 1 11%			
2006	A1= 5 56%	A1C= 2 22%	A1D= 1 11%	A1S= 2 22%	A1V= 0 0%
		A2= 1 11%	A2V= 0 0%	A3/4/5= 2 22%	A3/4/5V= 0 0%
		B1= 0 0%	B1V= 0 0%	B8= 0 0%	B8V= 0 0%
		D1= 0 0%	D1V= 0 0%	D2= 0 0%	D2V= 0 0%
		SG= 1 11%	SGV= 0 0%	C3= 0 0%	
Total Units= 9		Total Vacant= 0 0%			
2008	A1= 5 56%	A1C= 2 22%	A1D= 1 11%	A1S= 1 11%	A1V= 1 11%
		A2= 0 0%	A2V= 1 11%	A3/4/5= 2 22%	A3/4/5V= 0 0%
		B1= 0 0%	B1V= 0 0%	B8= 0 0%	B8V= 0 0%
		D1= 0 0%	D1V= 0 0%	D2= 0 0%	D2V= 0 0%
		SG= 1 11%	SGV= 0 0%	C3= 0 0%	
Total Units= 9		Total Vacant= 2 22%			
2010	A1= 5 56%	A1C= 2 22%	A1D= 1 11%	A1S= 1 11%	A1V= 1 11%
		A2= 0 0%	A2V= 0 0%	A3/4/5= 3 33%	A3/4/5V= 0 0%
		B1= 0 0%	B1V= 0 0%	B8= 0 0%	B8V= 0 0%
		D1= 0 0%	D1V= 0 0%	D2= 0 0%	D2V= 0 0%
		SG= 1 11%	SGV= 0 0%	C3= 0 0%	
Total Units= 9		Total Vacant= 1 11%			
2012	A1= 5 56%	A1C= 2 22%	A1D= 1 11%	A1S= 1 11%	A1V= 1 11%
		A2= 0 0%	A2V= 0 0%	A3/4/5= 3 33%	A3/4/5V= 0 0%
		B1= 0 0%	B1V= 0 0%	B8= 0 0%	B8V= 0 0%
		D1= 0 0%	D1V= 0 0%	D2= 0 0%	D2V= 0 0%
		SG= 1 11%	SGV= 0 0%	C3= 0 0%	
Total Units= 9		Total Vacant= 1 11%			
2014	A1= 6 67%	A1C= 0 0%	A1D= 2 22%	A1S= 1 11%	A1V= 3 33%
		A2= 0 0%	A2V= 0 0%	A3/4/5= 3 33%	A3/4/5V= 0 0%
		B1= 0 0%	B1V= 0 0%	B8= 0 0%	B8V= 0 0%
		D1= 0 0%	D1V= 0 0%	D2= 0 0%	D2V= 0 0%
		SG= 0 0%	SGV= 0 0%	C3= 0 0%	
Total Units= 9		Total Vacant= 3 33%			
2016	A1= 6 67%	A1C= 0 0%	A1D= 2 22%	A1S= 1 11%	A1V= 3 33%
		A2= 0 0%	A2V= 0 0%	A3/4/5= 3 33%	A3/4/5V= 0 0%
		B1= 0 0%	B1V= 0 0%	B8= 0 0%	B8V= 0 0%
		D1= 0 0%	D1V= 0 0%	D2= 0 0%	D2V= 0 0%
		SG= 0 0%	SGV= 0 0%	C3= 0 0%	
Total Units= 9		Total Vacant= 3 33%			
2018	A1= 5 56%	A1C= 1 11%	A1D= 1 11%	A1S= 1 11%	A1V= 2 22%
		A2= 1 11%	A2V= 0 0%	A3/4/5= 3 33%	A3/4/5V= 0 0%
		B1= 0 0%	B1V= 0 0%	B8= 0 0%	B8V= 0 0%
		D1= 0 0%	D1V= 0 0%	D2= 0 0%	D2V= 0 0%
		SG= 0 0%	SGV= 0 0%	C3= 0 0%	
Total Units= 9		Total Vacant= 2 22%			

All percentages are of the total number of units.

Other Shopping Frontages:**10-26 Roehampton High Street**

			Flspace m ²	2004	2006	2008	2010	2012	2014	2016	2018
10	Cancer Prevention Research Trust	Charity Shop	90	A1D	A1D	A1D	A1D	A1D	A1D	A1D	A1D
12	Marjan	Hairdresser	60	A1V	A1S	A1V	A1S	A1S	A1S	A1S	A1S
14	Smith and Knight Property Consultant	Property Services	60	SG	SG	SG	SG	SG	A1V	A1V	A2
16	East Chemist	Chemist	70	A1C	A1C	A1C	A1C	A1C	A1C	A1C	A1C
18	Vacant A1S	Vacant A1S	30	A1C	A1C	A1C	A1C	A1C	A1V	A1V	A1V
20	Vacant A1S	Vacant A1S	30	A1S	A1S	A1S	A1V	A1V	A1V	A1V	A1V
22	Ginger and Garlic	Fast Food & Take Away	60	A3	A5	A5	A5	A5	A5	A5	A5
24	Roehampton Tandoori Grill	Fast Food & Take Away	60	A3	A5	A5	A5	A5	A5	A5	A5
26	Elis - Kebab/Pizza/Doner	Fast Food & Take Away	50	A2	A2	A2V	A5	A5	A5	A5	A5
				9	9	9	9	9	9	9	9

1-19 Roehampton High Street

2004	A1= 1 13%	A1C= 0 0%	A1D= 0 0%	A1S= 0 0%	A1V= 1 13%
	A2= 1 13%	A2V= 0 0%	A3= 4 50%	A3V= 0 0%	A3/4/5V= 0 0%
	B1= 0 0%	B1V= 0 0%	B8= 0 0%	B8V= 0 0%	B8V= 0 0%
	D1= 0 0%	D1V= 0 0%	D2= 0 0%	D2V= 0 0%	D2V= 0 0%
	SG= 2 25%	SGV= 0 0%	C3= 0 0%		
Total Units= 8		Total Vacant= 1 13%			
2006	A1= 1 11%	A1C= 0 0%	A1D= 0 0%	A1S= 0 0%	A1V= 1 11%
	A2= 1 11%	A2V= 0 0%	A3/4/5= 2 22%	A3/4/5V= 2 22%	A3/4/5V= 2 22%
	B1= 0 0%	B1V= 0 0%	B8= 0 0%	B8V= 0 0%	B8V= 0 0%
	D1= 0 0%	D1V= 0 0%	D2= 0 0%	D2V= 0 0%	D2V= 0 0%
	SG= 2 22%	SGV= 1 11%	C3= 0 0%		
Total Units= 9		Total Vacant= 4 44%			
2008	A1= 1 13%	A1C= 0 0%	A1D= 0 0%	A1S= 0 0%	A1V= 1 13%
	A2= 1 13%	A2V= 0 0%	A3/4/5= 2 25%	A3/4/5V= 2 25%	A3/4/5V= 2 25%
	B1= 0 0%	B1V= 0 0%	B8= 0 0%	B8V= 0 0%	B8V= 0 0%
	D1= 0 0%	D1V= 0 0%	D2= 0 0%	D2V= 0 0%	D2V= 0 0%
	SG= 2 25%	SGV= 0 0%	C3= 0 0%		
Total Units= 8		Total Vacant= 3 38%			
2010	A1= 2 25%	A1C= 0 0%	A1D= 1 13%	A1S= 0 0%	A1V= 1 13%
	A2= 1 13%	A2V= 0 0%	A3/4/5= 2 25%	A3/4/5V= 1 13%	A3/4/5V= 1 13%
	B1= 0 0%	B1V= 0 0%	B8= 0 0%	B8V= 0 0%	B8V= 0 0%
	D1= 0 0%	D1V= 0 0%	D2= 0 0%	D2V= 0 0%	D2V= 0 0%
	SG= 1 13%	SGV= 1 13%	C3= 0 0%		
Total Units= 8		Total Vacant= 3 38%			
2012	A1= 2 25%	A1C= 0 0%	A1D= 1 13%	A1S= 0 0%	A1V= 1 13%
	A2= 1 13%	A2V= 0 0%	A3/4/5= 2 25%	A3/4/5V= 1 13%	A3/4/5V= 1 13%
	B1= 0 0%	B1V= 0 0%	B8= 0 0%	B8V= 0 0%	B8V= 0 0%
	D1= 0 0%	D1V= 0 0%	D2= 0 0%	D2V= 0 0%	D2V= 0 0%
	SG= 1 13%	SGV= 1 13%	C3= 0 0%		
Total Units= 8		Total Vacant= 3 38%			
2014	A1= 1 17%	A1C= 0 0%	A1D= 1 17%	A1S= 0 0%	A1V= 0 0%
	A2= 1 17%	A2V= 0 0%	A3/4/5= 3 50%	A3/4/5V= 0 0%	A3/4/5V= 0 0%
	B1= 0 0%	B1V= 0 0%	B8= 0 0%	B8V= 0 0%	B8V= 0 0%
	D1= 0 0%	D1V= 0 0%	D2= 0 0%	D2V= 0 0%	D2V= 0 0%
	SG= 1 17%	SGV= 0 0%	C3= 0 0%		
Total Units= 6		Total Vacant= 0 0%			
2016	A1= 1 14%	A1C= 0 0%	A1D= 1 14%	A1S= 0 0%	A1V= 0 0%
	A2= 1 14%	A2V= 0 0%	A3/4/5= 3 43%	A3/4/5V= 0 0%	A3/4/5V= 0 0%
	B1= 0 0%	B1V= 0 0%	B8= 0 0%	B8V= 0 0%	B8V= 0 0%
	D1= 0 0%	D1V= 0 0%	D2= 0 0%	D2V= 0 0%	D2V= 0 0%
	SG= 1 14%	SGV= 0 0%	C3= 1 14%		
Total Units= 7		Total Vacant= 0 0%			
2018	A1= 2 25%	A1C= 0 0%	A1D= 1 13%	A1S= 0 0%	A1V= 1 13%
	A2= 1 13%	A2V= 0 0%	A3/4/5= 3 38%	A3/4/5V= 0 0%	A3/4/5V= 0 0%
	B1= 0 0%	B1V= 0 0%	B8= 0 0%	B8V= 0 0%	B8V= 0 0%
	D1= 0 0%	D1V= 0 0%	D2= 0 0%	D2V= 0 0%	D2V= 0 0%
	SG= 1 13%	SGV= 0 0%	C3= 1 13%		
Total Units= 8		Total Vacant= 1 13%			

All percentages are of the total number of units.

1-19 Roehampton High Street

			Flspace m ²	2004	2006	2008	2010	2012	2014	2016	2018
1	King's Head	Public House	400	A3	A4V	A4V	A4V	A4V	A4	A4	A4
3	Residential	Residential	120	SG	SG	SG	SGV	SGV		C3	C3
5	Vacant A1	Vacant A1	90	A1V	A1V	A1V	A1V	A1V	-	-	A1V
11	The Angel	Public House	200	A3	A4	A4	A4	A4	A4	A4	A4
15	William Hill	Betting Shop	80	A2	A2	A2	A2	A2	A2	A2	A2
17	Roehampton Cars	Mini Cab Office at the basement	40	SG	SG	SG	SG	SG	SG	SG	SG
17A	Village Café	Café	120	A3	A3	A3	A3	A3	A3	A3	A3
19	Roehampton Carpets	Carpet Shop	40	A3	A3V	A3V	A1D	A1D	A1D	A1D	A1D
				8	8	8	8	8	6	7	8

Unit 3 was part of the King's Head Pub in 2014.

Unit 5 was a cleared site in 2014 and under construction in the time of the 2016.

1-11 Medfield Street

2004	A1= 1 33%	A1C= 0 0%	A1D= 1 33%	A1S= 0 0%	A1V= 0 0%
		A2= 0 0%	A2V= 0 0%	A3= 1 33%	A3V= 0 0%
		B1= 0 0%	B1V= 0 0%	B8= 0 0%	B8V= 0 0%
		D1= 1 33%	D1V= 0 0%	D2= 0 0%	D2V= 0 0%
		SG= 0 0%	SGV= 0 0%	C3= 0 0%	
Total Units= 3		Total Vacant= 0 0%			
2006	A1= 1 33%	A1C= 0 0%	A1D= 1 33%	A1S= 0 0%	A1V= 0 0%
		A2= 0 0%	A2V= 0 0%	A3/4/5= 1 33%	A3/4/5V= 0 0%
		B1= 0 0%	B1V= 0 0%	B8= 0 0%	B8V= 0 0%
		D1= 1 33%	D1V= 0 0%	D2= 0 0%	D2V= 0 0%
		SG= 0 0%	SGV= 0 0%	C3= 0 0%	
Total Units= 3		Total Vacant= 0 0%			
2008	A1= 1 33%	A1C= 0 0%	A1D= 0 0%	A1S= 1 33%	A1V= 0 0%
		A2= 0 0%	A2V= 0 0%	A3/4/5= 0 0%	A3/4/5V= 1 33%
		B1= 0 0%	B1V= 0 0%	B8= 0 0%	B8V= 0 0%
		D1= 1 33%	D1V= 0 0%	D2= 0 0%	D2V= 0 0%
		SG= 0 0%	SGV= 0 0%	C3= 0 0%	
Total Units= 3		Total Vacant= 1 33%			
2010	A1= 1 33%	A1C= 0 0%	A1D= 0 0%	A1S= 1 33%	A1V= 0 0%
		A2= 0 0%	A2V= 0 0%	A3/4/5= 0 0%	A3/4/5V= 1 33%
		B1= 0 0%	B1V= 0 0%	B8= 0 0%	B8V= 0 0%
		D1= 1 33%	D1V= 0 0%	D2= 0 0%	D2V= 0 0%
		SG= 0 0%	SGV= 0 0%	C3= 0 0%	
Total Units= 3		Total Vacant= 1 33%			
2012	A1= 1 33%	A1C= 0 0%	A1D= 0 0%	A1S= 1 33%	A1V= 0 0%
		A2= 0 0%	A2V= 0 0%	A3/4/5= 0 0%	A3/4/5V= 0 0%
		B1= 0 0%	B1V= 0 0%	B8= 0 0%	B8V= 0 0%
		D1= 1 33%	D1V= 0 0%	D2= 0 0%	D2V= 0 0%
		SG= 0 0%	SGV= 0 0%	C3= 1 33%	
Total Units= 3		Total Vacant= 0 0%			
2014	A1= 1 33%	A1C= 0 0%	A1D= 0 0	A1S= 1 33%	A1V= 0 0%
		A2= 0 0%	A2V= 0 0	A3/4/5= 0 0%	A3/4/5V= 1 33%
		B1= 1 33%	B1V= 0 0	B8= 0 0%	B8V= 0 0%
		D1= 0 0%	D1V= 0 0	D2= 0 0%	D2V= 0 0%
		SG= 0 0%	SGV= 0 0	C3= 0 0%	
Total Units= 3		Total Vacant= 1 33%			
2016	A1= 1 33%	A1C= 0 0%	A1D= 0 0	A1S= 1 33%	A1V= 0 0%
		A2= 0 0%	A2V= 0 0	A3/4/5= 0 0%	A3/4/5V= 1 33%
		B1= 0 0%	B1V= 0 0	B8= 0 0%	B8V= 0 0%
		D1= 1 33%	D1V= 0 0	D2= 0 0%	D2V= 0 0%
		SG= 0 0%	SGV= 0 0	C3= 0 0%	
Total Units= 3		Total Vacant= 1 33%			
2018	A1= 2 67%	A1C= 1 33%	A1D= 0 0	A1S= 1 33%	A1V= 0 0%
		A2= 0 0%	A2V= 0 0	A3/4/5= 0 0%	A3/4/5V= 0 0%
		B1= 0 0%	B1V= 0 0	B8= 0 0%	B8V= 0 0%
		D1= 1 33%	D1V= 0 0	D2= 0 0%	D2V= 0 0%
		SG= 0 0%	SGV= 0 0	C3= 0 0%	
Total Units= 3		Total Vacant= 0 0%			

All percentages are of the total number of units.

1-11 Medfield Street

			Flspace m ²	2004	2006	2008	2010	2012	2014	2016	2018
1	The Studio	Hairdresser	80	A1D	A1D	A1S	A1S	A1S	A1S	A1S	A1S
3	Lloyds Local	Convenience Store	120	A2	A4	A4V	A4V	C3	A4V	A4V	A1C
5-11	Katey's Nursery School	Nursery School	180	D1	D1	D1	D1	D1	B1	D1	D1
				3	3	3	3	3	3	3	3

2-6 Medfield Street

2004	A1= 2 67%	A1C= 2 67%	A1D= 0 0%	A1S= 0 0%	A1V= 0 0%
		A2= 1 33%	A2V= 0 0%	A3= 0 0%	A3V= 0 0%
		B1= 0 0%	B1V= 0 0%	B8= 0 0%	B8V= 0 0%
		D1= 0 0%	D1V= 0 0%	D2= 0 0%	D2V= 0 0%
		SG= 0 0%	SGV= 0 0%	C3= 0 0%	
Total Units= 3		Total Vacant= 0 0%			
2006	A1= 2 67%	A1C= 2 67%	A1D= 0 0%	A1S= 0 0%	A1V= 0 0%
		A2= 1 33%	A2V= 0 0%	A3/4/5= 0 0%	A3/4/5V= 0 0%
		B1= 0 0%	B1V= 0 0%	B8= 0 0%	B8V= 0 0%
		D1= 0 0%	D1V= 0 0%	D2= 0 0%	D2V= 0 0%
		SG= 0 0%	SGV= 0 0%	C3= 0 0%	
Total Units= 3		Total Vacant= 0 0%			
2008	A1= 2 67%	A1C= 0 0%	A1D= 0 0%	A1S= 0 0%	A1V= 2 67%
		A2= 1 33%	A2V= 0 0%	A3/4/5= 0 0%	A3/4/5V= 0 0%
		B1= 0 0%	B1V= 0 0%	B8= 0 0%	B8V= 0 0%
		D1= 0 0%	D1V= 0 0%	D2= 0 0%	D2V= 0 0%
		SG= 0 0%	SGV= 0 0%	C3= 0 0%	
Total Units= 3		Total Vacant= 2 67%			
2010	A1= 2 67%	A1C= 1 33%	A1D= 0 0%	A1S= 1 33%	A1V= 0 0%
		A2= 0 0%	A2V= 0 0%	A3/4/5= 0 0%	A3/4/5V= 1 33%
		B1= 0 0%	B1V= 0 0%	B8= 0 0%	B8V= 0 0%
		D1= 0 0%	D1V= 0 0%	D2= 0 0%	D2V= 0 0%
		SG= 0 0%	SGV= 0 0%	C3= 0 0%	
Total Units= 3		Total Vacant= 1 33%			
2012	A1= 2 67%	A1C= 1 33%	A1D= 0 0%	A1S= 1 33%	A1V= 0 0%
		A2= 0 0%	A2V= 0 0%	A3/4/5= 0 0%	A3/4/5V= 0 0%
		B1= 0 0%	B1V= 0 0%	B8= 0 0%	B8V= 0 0%
		D1= 0 0%	D1V= 0 0%	D2= 0 0%	D2V= 0 0%
		SG= 0 0%	SGV= 1 33%	C3= 0 0%	
Total Units= 3		Total Vacant= 1 33%			
2014	A1= 3 100%	A1C= 2 67%	A1D= 0 0%	A1S= 1 33%	A1V= 0 0%
		A2= 0 0%	A2V= 0 0%	A3/4/5= 0 0%	A3/4/5V= 0 0%
		B1= 0 0%	B1V= 0 0%	B8= 0 0%	B8V= 0 0%
		D1= 0 0%	D1V= 0 0%	D2= 0 0%	D2V= 0 0%
		SG= 0 0%	SGV= 0 0%	C3= 0 0%	
Total Units= 3		Total Vacant= 0 0%			
2016	A1= 3 100%	A1C= 2 67%	A1D= 0 0%	A1S= 1 33%	A1V= 0 0%
		A2= 0 0%	A2V= 0 0%	A3/4/5= 0 0%	A3/4/5V= 0 0%
		B1= 0 0%	B1V= 0 0%	B8= 0 0%	B8V= 0 0%
		D1= 0 0%	D1V= 0 0%	D2= 0 0%	D2V= 0 0%
		SG= 0 0%	SGV= 0 0%	C3= 0 0%	
Total Units= 3		Total Vacant= 0 0%			
2018	A1= 3 100%	A1C= 2 67%	A1D= 0 0%	A1S= 1 33%	A1V= 0 0%
		A2= 0 0%	A2V= 0 0%	A3/4/5= 0 0%	A3/4/5V= 0 0%
		B1= 0 0%	B1V= 0 0%	B8= 0 0%	B8V= 0 0%
		D1= 0 0%	D1V= 0 0%	D2= 0 0%	D2V= 0 0%
		SG= 0 0%	SGV= 0 0%	C3= 0 0%	
Total Units= 3		Total Vacant= 0 0%			

All percentages are of the total number of units.

2-6 Medfield Street

			Flspace m ²	2004	2006	2008	2010	2012	2014	2016	2018
2	Swojska Chatka - Polish Delicatessen	Delicatessen	70	A2	A2	A2	A2V	A1C	A1C	A1C	A1C
4	Roehampton Supermarket	Mini Supermarket	110	A1C	A1C	A1V	A1C	SGV	A1C	A1C	A1C
6	Ricky's Hair Salon	Hairdresser	65	A1C	A1C	A1V	A1S	A1S	A1S	A1S	A1S
				3	3	3	3	3	3	3	3

215 Roehampton Lane

2004	A1= 0 0%	A1C= 0 0%	A1D= 0 0%	A1S= 0 0%	A1V= 0 0%
	A2= 0 0%	A2V= 0 0%	A3= 1 100%	A3V= 0 0%	A3/4/5V= 0 0%
	B1= 0 0%	B1V= 0 0%	B8= 0 0%	B8V= 0 0%	B8V= 0 0%
	D1= 0 0%	D1V= 0 0%	D2= 0 0%	D2V= 0 0%	D2V= 0 0%
	SG= 0 0%	SGV= 0 0%	C3= 0 0%		
Total Units= 1		Total Vacant= 0 0%			
2006	A1= 0 0%	A1C= 0 0%	A1D= 0 0%	A1S= 0 0%	A1V= 0 0%
	A2= 0 0%	A2V= 0 0%	A3/4/5= 1 100%	A3/4/5V= 0 0%	A3/4/5V= 0 0%
	B1= 0 0%	B1V= 0 0%	B8= 0 0%	B8V= 0 0%	B8V= 0 0%
	D1= 0 0%	D1V= 0 0%	D2= 0 0%	D2V= 0 0%	D2V= 0 0%
	SG= 0 0%	SGV= 0 0%	C3= 0 0%		
Total Units= 1		Total Vacant= 0 0%			
2008	A1= 0 0%	A1C= 0 0%	A1D= 0 0%	A1S= 0 0%	A1V= 0 0%
	A2= 0 0%	A2V= 0 0%	A3/4/5= 1 100%	A3/4/5V= 0 0%	A3/4/5V= 0 0%
	B1= 0 0%	B1V= 0 0%	B8= 0 0%	B8V= 0 0%	B8V= 0 0%
	D1= 0 0%	D1V= 0 0%	D2= 0 0%	D2V= 0 0%	D2V= 0 0%
	SG= 0 0%	SGV= 0 0%	C3= 0 0%		
Total Units= 1		Total Vacant= 0 0%			
2010	A1= 0 0%	A1C= 0 0%	A1D= 0 0%	A1S= 0 0%	A1V= 0 0%
	A2= 0 0%	A2V= 0 0%	A3/4/5= 1 100%	A3/4/5V= 0 0%	A3/4/5V= 0 0%
	B1= 0 0%	B1V= 0 0%	B8= 0 0%	B8V= 0 0%	B8V= 0 0%
	D1= 0 0%	D1V= 0 0%	D2= 0 0%	D2V= 0 0%	D2V= 0 0%
	SG= 0 0%	SGV= 0 0%	C3= 0 0%		
Total Units= 1		Total Vacant= 0 0%			
2012	A1= 0 0%	A1C= 0 0%	A1D= 0 0%	A1S= 0 0%	A1V= 0 0%
	A2= 0 0%	A2V= 0 0%	A3/4/5= 1 100%	A3/4/5V= 0 0%	A3/4/5V= 0 0%
	B1= 0 0%	B1V= 0 0%	B8= 0 0%	B8V= 0 0%	B8V= 0 0%
	D1= 0 0%	D1V= 0 0%	D2= 0 0%	D2V= 0 0%	D2V= 0 0%
	SG= 0 0%	SGV= 0 0%	C3= 0 0%		
Total Units= 1		Total Vacant= 0 0%			
2014	A1= 0 0%	A1C= 0 0%	A1D= 0 0%	A1S= 0 0%	A1V= 0 0%
	A2= 0 0%	A2V= 0 0%	A3/4/5= 1 100%	A3/4/5V= 0 0%	A3/4/5V= 0 0%
	B1= 0 0%	B1V= 0 0%	B8= 0 0%	B8V= 0 0%	B8V= 0 0%
	D1= 0 0%	D1V= 0 0%	D2= 0 0%	D2V= 0 0%	D2V= 0 0%
	SG= 0 0%	SGV= 0 0%	C3= 0 0%		
Total Units= 1		Total Vacant= 0 0			
2016	A1= 0 0%	A1C= 0 0%	A1D= 0 0%	A1S= 0 0%	A1V= 0 0%
	A2= 0 0%	A2V= 0 0%	A3/4/5= 1 100%	A3/4/5V= 0 0%	A3/4/5V= 0 0%
	B1= 0 0%	B1V= 0 0%	B8= 0 0%	B8V= 0 0%	B8V= 0 0%
	D1= 0 0%	D1V= 0 0%	D2= 0 0%	D2V= 0 0%	D2V= 0 0%
	SG= 0 0%	SGV= 0 0%	C3= 0 0%		
Total Units= 1		Total Vacant= 0 0			
2018	A1= 0 0%	A1C= 0 0%	A1D= 0 0%	A1S= 0 0%	A1V= 0 0%
	A2= 0 0%	A2V= 0 0%	A3/4/5= 1 100%	A3/4/5V= 0 0%	A3/4/5V= 0 0%
	B1= 0 0%	B1V= 0 0%	B8= 0 0%	B8V= 0 0%	B8V= 0 0%
	D1= 0 0%	D1V= 0 0%	D2= 0 0%	D2V= 0 0%	D2V= 0 0%
	SG= 0 0%	SGV= 0 0%	C3= 0 0%		
Total Units= 1		Total Vacant= 0 0%			

All percentages are of the total number of units.

215 Roehampton Lane

		Flspace m ²	2004	2006	2008	2010	2012	2014	2016	2018
211-215	Favorite Chicken & Ribs	Fast Food & Take Away	110	A3	A5	A5	A5	A5	A5	A5
			1	1	1	1	1	1	1	1

221 Roehampton Lane

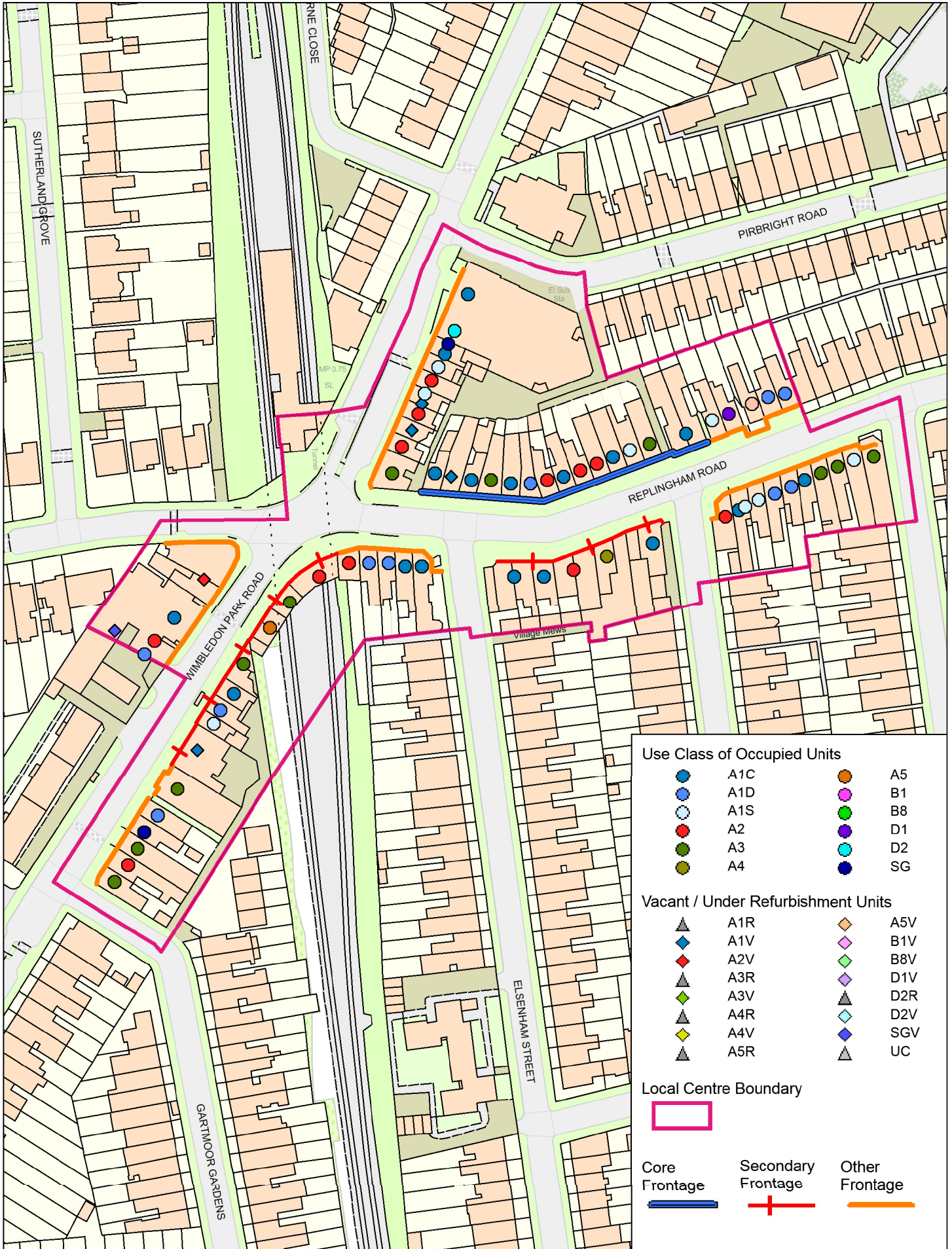
2004	A1= 1 100%	A1C= 1 100%	A1D= 0 0%	A1S= 0 0%	A1V= 0 0%
		A2= 0 0%	A2V= 0 0%	A3= 0 0%	A3V= 0 0%
		B1= 0 0%	B1V= 0 0%	B8= 0 0%	B8V= 0 0%
		D1= 0 0%	D1V= 0 0%	D2= 0 0%	D2V= 0 0%
		SG= 0 0%	SGV= 0 0%	C3= 0 0%	
Total Units= 1		Total Vacant= 0 0%			
2006	A1= 1 100%	A1C= 1 100%	A1D= 0 0%	A1S= 0 0%	A1V= 0 0%
		A2= 0 0%	A2V= 0 0%	A3/4/5= 0 0%	A3/4/5V= 0 0%
		B1= 0 0%	B1V= 0 0%	B8= 0 0%	B8V= 0 0%
		D1= 0 0%	D1V= 0 0%	D2= 0 0%	D2V= 0 0%
		SG= 0 0%	SGV= 0 0%	C3= 0 0%	
Total Units= 1		Total Vacant= 0 0%			
2008	A1= 1 100%	A1C= 1 100%	A1D= 0 0%	A1S= 0 0%	A1V= 0 0%
		A2= 0 0%	A2V= 0 0%	A3/4/5= 0 0%	A3/4/5V= 0 0%
		B1= 0 0%	B1V= 0 0%	B8= 0 0%	B8V= 0 0%
		D1= 0 0%	D1V= 0 0%	D2= 0 0%	D2V= 0 0%
		SG= 0 0%	SGV= 0 0%	C3= 0 0%	
Total Units= 1		Total Vacant= 0 0%			
2010	A1= 1 100%	A1C= 1 100%	A1D= 0 0%	A1S= 0 0%	A1V= 0 0%
		A2= 0 0%	A2V= 0 0%	A3/4/5= 0 0%	A3/4/5V= 0 0%
		B1= 0 0%	B1V= 0 0%	B8= 0 0%	B8V= 0 0%
		D1= 0 0%	D1V= 0 0%	D2= 0 0%	D2V= 0 0%
		SG= 0 0%	SGV= 0 0%	C3= 0 0%	
Total Units= 1		Total Vacant= 0 0%			
2012	A1= 1 100%	A1C= 1 100%	A1D= 0 0%	A1S= 0 0%	A1V= 0 0%
		A2= 0 0%	A2V= 0 0%	A3/4/5= 0 0%	A3/4/5V= 0 0%
		B1= 0 0%	B1V= 0 0%	B8= 0 0%	B8V= 0 0%
		D1= 0 0%	D1V= 0 0%	D2= 0 0%	D2V= 0 0%
		SG= 0 0%	SGV= 0 0%	C3= 0 0%	
Total Units= 1		Total Vacant= 0 0%			
2014	A1= 1 100%	A1C= 1 100%	A1D= 0 0%	A1S= 0 0%	A1V= 0 0%
		A2= 0 0%	A2V= 0 0%	A3/4/5= 0 0%	A3/4/5V= 0 0%
		B1= 0 0%	B1V= 0 0%	B8= 0 0%	B8V= 0 0%
		D1= 0 0%	D1V= 0 0%	D2= 0 0%	D2V= 0 0%
		SG= 0 0%	SGV= 0 0%	C3= 0 0%	
Total Units= 1		Total Vacant= 0 0			
2016	A1= 1 100%	A1C= 1 100%	A1D= 0 0%	A1S= 0 0%	A1V= 0 0%
		A2= 0 0%	A2V= 0 0%	A3/4/5= 0 0%	A3/4/5V= 0 0%
		B1= 0 0%	B1V= 0 0%	B8= 0 0%	B8V= 0 0%
		D1= 0 0%	D1V= 0 0%	D2= 0 0%	D2V= 0 0%
		SG= 0 0%	SGV= 0 0%	C3= 0 0%	
Total Units= 1		Total Vacant= 0 0			
2018	A1= 1 100%	A1C= 1 100%	A1D= 0 0%	A1S= 0 0%	A1V= 0 0%
		A2= 0 0%	A2V= 0 0%	A3/4/5= 0 0%	A3/4/5V= 0 0%
		B1= 0 0%	B1V= 0 0%	B8= 0 0%	B8V= 0 0%
		D1= 0 0%	D1V= 0 0%	D2= 0 0%	D2V= 0 0%
		SG= 0 0%	SGV= 0 0%	C3= 0 0%	
Total Units= 1		Total Vacant= 0 0%			

All percentages are of the total number of units.

221 Roehampton Lane

			Flspace m ²	2004	2006	2008	2010	2012	2014	2016	2018
221	Majestic Wine Warehouse	Wine Merchant	290	A1C	A1C	A1C	A1C	A1C	A1C	A1C	A1C
				1	1	1	1	1	1	1	1

Southfields Local Centre



Southfields Local Centre: List of Addresses

Protected Core Shopping Frontages:	1-33 Replingham Road
Protected Secondary Shopping Frontages:	10-22 Replingham Road 251-269 Wimbledon Park Road
Other Shopping Frontages:	35-43 Replingham Road 24-42 Replingham Road 227-249 Wimbledon Park Road 271-281 Wimbledon Park Road 250-262 Wimbledon Park Road 2a-8 Replingham Road

Southfields**Units by Use Class****Units in All Retail Frontages:**

2004	A1= 47 63%	A1C= 19 25%	A1D= 15 20%	A1S= 10 13%	A1V= 3 4%
	A2= 11 15%	A2V= 1 1%	A3= 10 13%	A3V= 0 0%	A3/4/5V= 0 0%
	B1= 0 0%	B1V= 0 0%	B8= 0 0%	B8V= 0 0%	B8V= 0 0%
	D1= 1 1%	D1V= 0 0%	D2= 0 0%	D2V= 1 1%	D2V= 1 1%
	SG= 3 4%	SGV= 0 0%	C3= 1 1%		
Total Units= 75		Total Vacant= 5 7%			
2006	A1= 47 63%	A1C= 21 28%	A1D= 15 20%	A1S= 9 12%	A1V= 2 3%
	A2= 12 16%	A2V= 0 0%	A3/4/5= 9 12%	A3/4/5V= 0 0%	A3/4/5V= 0 0%
	B1= 0 0%	B1V= 0 0%	B8= 0 0%	B8V= 0 0%	B8V= 0 0%
	D1= 1 1%	D1V= 0 0%	D2= 1 1%	D2V= 1 1%	D2V= 1 1%
	SG= 3 4%	SGV= 0 0%	C3= 1 1%		
Total Units= 75		Total Vacant= 3 4%			
2008	A1= 46 61%	A1C= 23 31%	A1D= 14 19%	A1S= 7 9%	A1V= 2 3%
	A2= 12 16%	A2V= 1 1%	A3/4/5= 10 13%	A3/4/5V= 0 0%	A3/4/5V= 0 0%
	B1= 0 0%	B1V= 0 0%	B8= 0 0%	B8V= 0 0%	B8V= 0 0%
	D1= 1 1%	D1V= 0 0%	D2= 0 0%	D2V= 1 1%	D2V= 1 1%
	SG= 3 4%	SGV= 0 0%	C3= 1 1%		
Total Units= 75		Total Vacant= 4 5%			
2010	A1= 46 61%	A1C= 23 31%	A1D= 13 17%	A1S= 8 11%	A1V= 2 3%
	A2= 11 15%	A2V= 2 3%	A3/4/5= 10 13%	A3/4/5V= 0 0%	A3/4/5V= 0 0%
	B1= 0 0%	B1V= 0 0%	B8= 0 0%	B8V= 0 0%	B8V= 0 0%
	D1= 1 1%	D1V= 0 0%	D2= 0 0%	D2V= 1 1%	D2V= 1 1%
	SG= 3 4%	SGV= 0 0%	C3= 1 1%		
Total Units= 75		Total Vacant= 5 7%			
2012	A1= 44 62%	A1C= 21 30%	A1D= 11 15%	A1S= 9 13%	A1V= 3 4%
	A2= 12 17%	A2V= 2 3%	A3/4/5= 7 10%	A3/4/5V= 2 3%	A3/4/5V= 2 3%
	B1= 0 0%	B1V= 0 0%	B8= 0 0%	B8V= 0 0%	B8V= 0 0%
	D1= 1 1%	D1V= 0 0%	D2= 0 0%	D2V= 1 1%	D2V= 1 1%
	SG= 1 1%	SGV= 0 0%	C3= 1 1%		
Total Units= 71		Total Vacant= 8 11%			
2014	A1= 42 61%	A1C= 22 32%	A1D= 11 16%	A1S= 8 12%	A1V= 1 1%
	A2= 14 20%	A2V= 2 3%	A3/4/5= 7 10%	A3/4/5V= 0 0%	A3/4/5V= 0 0%
	B1= 0 0%	B1V= 0 0%	B8= 0 0%	B8V= 0 0%	B8V= 0 0%
	D1= 1 1%	D1V= 0 0%	D2= 0 0%	D2V= 0 0%	D2V= 0 0%
	SG= 2 3%	SGV= 0 0%	C3= 1 1%		
Total Units= 69		Total Vacant= 3 4%			
2016	A1= 39 55%	A1C= 20 28%	A1D= 10 14%	A1S= 9 13%	A1V= 0 0%
	A2= 14 20%	A2V= 1 1%	A3/4/5= 11 15%	A3/4/5V= 0 0%	A3/4/5V= 0 0%
	B1= 0 0%	B1V= 0 0%	B8= 0 0%	B8V= 0 0%	B8V= 0 0%
	D1= 0 0%	D1V= 1 1%	D2= 1 1%	D2V= 0 0%	D2V= 0 0%
	SG= 2 3%	SGV= 1 1%	C3= 1 1%		
Total Units= 71		Total Vacant= 3 4%			
2018	A1= 39 56%	A1C= 17 24%	A1D= 10 14%	A1S= 8 11%	A1V= 4 6%
	A2= 12 17%	A2V= 1 1%	A3/4/5= 13 19%	A3/4/5V= 0 0%	A3/4/5V= 0 0%
	B1= 0 0%	B1V= 0 0%	B8= 0 0%	B8V= 0 0%	B8V= 0 0%
	D1= 1 1%	D1V= 0 0%	D2= 1 1%	D2V= 0 0%	D2V= 0 0%
	SG= 2 3%	SGV= 0 0%	C3= 1 1%		
Total Units= 70		Total Vacant= 5 7%			

All percentages are of the total number of units.

In 2016, one unit that had been characterised as vacant was actually under refurbishment.

Total Units in the Protected Core Shopping Frontages

2004	A1= 11 79%	A1C= 6 43%	A1D= 2 14%	A1S= 2 14%	A1V= 1 7%
	A2= 2 14%	A2V= 0 0%	A3= 1 7%	A3V= 0 0%	A3/4/5V= 0 0%
	B1= 0 0%	B1V= 0 0%	B8= 0 0%	B8V= 0 0%	B8V= 0 0%
	D1= 0 0%	D1V= 0 0%	D2= 0 0%	D2V= 0 0%	D2V= 0 0%
	SG= 0 0%	SGV= 0 0%	C3= 0 0%		
Total Units= 14		Total Vacant= 1 7%			
2006	A1= 11 79%	A1C= 7 50%	A1D= 2 14%	A1S= 2 14%	A1V= 0 0%
	A2= 2 14%	A2V= 0 0%	A3/4/5= 1 7%	A3/4/5V= 0 0%	A3/4/5V= 0 0%
	B1= 0 0%	B1V= 0 0%	B8= 0 0%	B8V= 0 0%	B8V= 0 0%
	D1= 0 0%	D1V= 0 0%	D2= 0 0%	D2V= 0 0%	D2V= 0 0%
	SG= 0 0%	SGV= 0 0%	C3= 0 0%		
Total Units= 14		Total Vacant= 0 0%			
2008	A1= 11 79%	A1C= 7 50%	A1D= 2 14%	A1S= 2 14%	A1V= 0 0%
	A2= 2 14%	A2V= 0 0%	A3/4/5= 1 7%	A3/4/5V= 0 0%	A3/4/5V= 0 0%
	B1= 0 0%	B1V= 0 0%	B8= 0 0%	B8V= 0 0%	B8V= 0 0%
	D1= 0 0%	D1V= 0 0%	D2= 0 0%	D2V= 0 0%	D2V= 0 0%
	SG= 0 0%	SGV= 0 0%	C3= 0 0%		
Total Units= 14		Total Vacant= 0 0%			
2010	A1= 11 79%	A1C= 7 50%	A1D= 2 14%	A1S= 2 14%	A1V= 0 0%
	A2= 2 14%	A2V= 0 0%	A3/4/5= 1 7%	A3/4/5V= 0 0%	A3/4/5V= 0 0%
	B1= 0 0%	B1V= 0 0%	B8= 0 0%	B8V= 0 0%	B8V= 0 0%
	D1= 0 0%	D1V= 0 0%	D2= 0 0%	D2V= 0 0%	D2V= 0 0%
	SG= 0 0%	SGV= 0 0%	C3= 0 0%		
Total Units= 14		Total Vacant= 0 0%			
2012	A1= 11 79%	A1C= 7 50%	A1D= 2 14%	A1S= 2 14%	A1V= 0 0%
	A2= 2 14%	A2V= 0 0%	A3/4/5= 1 7%	A3/4/5V= 0 0%	A3/4/5V= 0 0%
	B1= 0 0%	B1V= 0 0%	B8= 0 0%	B8V= 0 0%	B8V= 0 0%
	D1= 0 0%	D1V= 0 0%	D2= 0 0%	D2V= 0 0%	D2V= 0 0%
	SG= 0 0%	SGV= 0 0%	C3= 0 0%		
Total Units= 14		Total Vacant= 0 0%			
2014	A1= 11 79%	A1C= 8 57%	A1D= 2 14%	A1S= 1 7%	A1V= 0 0%
	A2= 2 14%	A2V= 0 0%	A3/4/5= 1 7%	A3/4/5V= 0 0%	A3/4/5V= 0 0%
	B1= 0 0%	B1V= 0 0%	B8= 0 0%	B8V= 0 0%	B8V= 0 0%
	D1= 0 0%	D1V= 0 0%	D2= 0 0%	D2V= 0 0%	D2V= 0 0%
	SG= 0 0%	SGV= 0 0%	C3= 0 0%		
Total Units= 14		Total Vacant= 0 0%			
2016	A1= 10 71%	A1C= 7 50%	A1D= 1 7%	A1S= 2 14%	A1V= 0 0%
	A2= 2 14%	A2V= 0 0%	A3/4/5= 2 14%	A3/4/5V= 0 0%	A3/4/5V= 0 0%
	B1= 0 0%	B1V= 0 0%	B8= 0 0%	B8V= 0 0%	B8V= 0 0%
	D1= 0 0%	D1V= 0 0%	D2= 0 0%	D2V= 0 0%	D2V= 0 0%
	SG= 0 0%	SGV= 0 0%	C3= 0 0%		
Total Units= 14		Total Vacant= 0 0%			
2018	A1= 9 64%	A1C= 6 43%	A1D= 1 7%	A1S= 1 7%	A1V= 1 7%
	A2= 3 21%	A2V= 0 0%	A3/4/5= 2 14%	A3/4/5V= 0 0%	A3/4/5V= 0 0%
	B1= 0 0%	B1V= 0 0%	B8= 0 0%	B8V= 0 0%	B8V= 0 0%
	D1= 0 0%	D1V= 0 0%	D2= 0 0%	D2V= 0 0%	D2V= 0 0%
	SG= 0 0%	SGV= 0 0%	C3= 0 0%		
Total Units= 14		Total Vacant= 1 7%			

All percentages are of the total number of units.

Total Units in the Protected Secondary Shopping Frontages

2004	A1= 8 53%	A1C= 4 27%	A1D= 3 20%	A1S= 0 0%	A1V= 1 7%
	A2= 2 13%	A2V= 0 0%	A3= 5 33%	A3V= 0 0%	B8V= 0 0%
	B1= 0 0%	B1V= 0 0%	B8= 0 0%	B8V= 0 0%	D2V= 0 0%
	D1= 0 0%	D1V= 0 0%	D2= 0 0%	D2V= 0 0%	
	SG= 0 0%	SGV= 0 0%	C3= 0 0%		
Total Units= 15		Total Vacant= 1 7%			
2006	A1= 9 60%	A1C= 4 27%	A1D= 3 20%	A1S= 0 0%	A1V= 2 13%
	A2= 2 13%	A2V= 0 0%	A3/4/5= 4 27%	A3/4/5V= 0 0%	B8V= 0 0%
	B1= 0 0%	B1V= 0 0%	B8= 0 0%	B8V= 0 0%	D2V= 0 0%
	D1= 0 0%	D1V= 0 0%	D2= 0 0%	D2V= 0 0%	
	SG= 0 0%	SGV= 0 0%	C3= 0 0%		
Total Units= 15		Total Vacant= 2 13%			
2008	A1= 8 53%	A1C= 6 40%	A1D= 1 7%	A1S= 0 0%	A1V= 1 7%
	A2= 2 13%	A2V= 0 0%	A3/4/5= 5 33%	A3/4/5V= 0 0%	B8V= 0 0%
	B1= 0 0%	B1V= 0 0%	B8= 0 0%	B8V= 0 0%	D2V= 0 0%
	D1= 0 0%	D1V= 0 0%	D2= 0 0%	D2V= 0 0%	
	SG= 0 0%	SGV= 0 0%	C3= 0 0%		
Total Units= 15		Total Vacant= 1 7%			
2010	A1= 8 53%	A1C= 6 40%	A1D= 1 7%	A1S= 1 7%	A1V= 0 0%
	A2= 2 13%	A2V= 0 0%	A3/4/5= 5 33%	A3/4/5V= 0 0%	B8V= 0 0%
	B1= 0 0%	B1V= 0 0%	B8= 0 0%	B8V= 0 0%	D2V= 0 0%
	D1= 0 0%	D1V= 0 0%	D2= 0 0%	D2V= 0 0%	
	SG= 0 0%	SGV= 0 0%	C3= 0 0%		
Total Units= 15		Total Vacant= 0 0%			
2012	A1= 8 53%	A1C= 6 40%	A1D= 1 7%	A1S= 1 7%	A1V= 0 0%
	A2= 2 13%	A2V= 0 0%	A3/4/5= 3 20%	A3/4/5V= 2 13%	B8V= 0 0%
	B1= 0 0%	B1V= 0 0%	B8= 0 0%	B8V= 0 0%	D2V= 0 0%
	D1= 0 0%	D1V= 0 0%	D2= 0 0%	D2V= 0 0%	
	SG= 0 0%	SGV= 0 0%	C3= 0 0%		
Total Units= 15		Total Vacant= 2 13%			
2014	A1= 8 57%	A1C= 6 43%	A1D= 1 7%	A1S= 1 7%	A1V= 0 0%
	A2= 3 21%	A2V= 0 0%	A3/4/5= 3 21%	A3/4/5V= 0 0%	B8V= 0 0%
	B1= 0 0%	B1V= 0 0%	B8= 0 0%	B8V= 0 0%	D2V= 0 0%
	D1= 0 0%	D1V= 0 0%	D2= 0 0%	D2V= 0 0%	
	SG= 0 0%	SGV= 0 0%	C3= 0 0%		
Total Units= 14		Total Vacant= 0 0%			
2016	A1= 7 54%	A1C= 5 38%	A1D= 1 8%	A1S= 1 8%	A1V= 0 0%
	A2= 3 23%	A2V= 0 0%	A3/4/5= 3 23%	A3/4/5V= 0 0%	B8V= 0 0%
	B1= 0 0%	B1V= 0 0%	B8= 0 0%	B8V= 0 0%	D2V= 0 0%
	D1= 0 0%	D1V= 0 0%	D2= 0 0%	D2V= 0 0%	
	SG= 0 0%	SGV= 0 0%	C3= 0 0%		
Total Units= 13		Total Vacant= 0 0%			
2018	A1= 7 54%	A1C= 4 31%	A1D= 1 8%	A1S= 1 8%	A1V= 1 8%
	A2= 2 15%	A2V= 0 0%	A3/4/5= 4 31%	A3/4/5V= 0 0%	B8V= 0 0%
	B1= 0 0%	B1V= 0 0%	B8= 0 0%	B8V= 0 0%	D2V= 0 0%
	D1= 0 0%	D1V= 0 0%	D2= 0 0%	D2V= 0 0%	
	SG= 0 0%	SGV= 0 0%	C3= 0 0%		
Total Units= 13		Total Vacant= 1 8%			

All percentages are of the total number of units.

Total Units in the Other Shopping Frontages

2004	A1= 28 61%	A1C= 9 20%	A1D= 10 22%	A1S= 8 17%	A1V= 1 2%
	A2= 7 15%	A2V= 1 2%	A3= 4 9%	A3V= 0 0%	A3/4/5V= 0 0%
	B1= 0 0%	B1V= 0 0%	B8= 0 0%	B8V= 0 0%	B8V= 0 0%
	D1= 1 2%	D1V= 0 0%	D2= 0 0%	D2V= 1 2%	D2V= 1 2%
	SG= 3 7%	SGV= 0 0%	C3= 1 2%		
Total Units= 46		Total Vacant= 3 7%			
2006	A1= 27 59%	A1C= 10 22%	A1D= 10 22%	A1S= 7 15%	A1V= 0 0%
	A2= 8 17%	A2V= 0 0%	A3/4/5= 4 9%	A3/4/5V= 0 0%	A3/4/5V= 0 0%
	B1= 0 0%	B1V= 0 0%	B8= 0 0%	B8V= 0 0%	B8V= 0 0%
	D1= 1 2%	D1V= 0 0%	D2= 1 2%	D2V= 1 2%	D2V= 1 2%
	SG= 3 7%	SGV= 0 0%	C3= 1 2%		
Total Units= 46		Total Vacant= 1 2%			
2008	A1= 27 59%	A1C= 10 22%	A1D= 11 24%	A1S= 5 11%	A1V= 1 2%
	A2= 8 17%	A2V= 1 2%	A3/4/5= 4 9%	A3/4/5V= 0 0%	A3/4/5V= 0 0%
	B1= 0 0%	B1V= 0 0%	B8= 0 0%	B8V= 0 0%	B8V= 0 0%
	D1= 1 2%	D1V= 0 0%	D2= 0 0%	D2V= 1 2%	D2V= 1 2%
	SG= 3 7%	SGV= 0 0%	C3= 1 2%		
Total Units= 46		Total Vacant= 3 7%			
2010	A1= 27 59%	A1C= 10 22%	A1D= 10 22%	A1S= 5 11%	A1V= 2 4%
	A2= 7 15%	A2V= 2 4%	A3/4/5= 4 9%	A3/4/5V= 0 0%	A3/4/5V= 0 0%
	B1= 0 0%	B1V= 0 0%	B8= 0 0%	B8V= 0 0%	B8V= 0 0%
	D1= 1 2%	D1V= 0 0%	D2= 0 0%	D2V= 1 2%	D2V= 1 2%
	SG= 3 7%	SGV= 0 0%	C3= 1 2%		
Total Units= 46		Total Vacant= 5 11%			
2012	A1= 25 60%	A1C= 8 19%	A1D= 8 19%	A1S= 6 14%	A1V= 3 7%
	A2= 8 19%	A2V= 2 5%	A3/4/5= 3 7%	A3/4/5V= 0 0%	A3/4/5V= 0 0%
	B1= 0 0%	B1V= 0 0%	B8= 0 0%	B8V= 0 0%	B8V= 0 0%
	D1= 1 2%	D1V= 0 0%	D2= 0 0%	D2V= 1 2%	D2V= 1 2%
	SG= 1 2%	SGV= 0 0%	C3= 1 2%		
Total Units= 42		Total Vacant= 6 14%			
2014	A1= 23 56%	A1C= 8 20%	A1D= 8 20%	A1S= 6 15%	A1V= 1 2%
	A2= 9 22%	A2V= 2 5%	A3/4/5= 3 7%	A3/4/5V= 0 0%	A3/4/5V= 0 0%
	B1= 0 0%	B1V= 0 0%	B8= 0 0%	B8V= 0 0%	B8V= 0 0%
	D1= 1 2%	D1V= 0 0%	D2= 0 0%	D2V= 0 0%	D2V= 0 0%
	SG= 2 5%	SGV= 0 0%	C3= 1 2%		
Total Units= 41		Total Vacant= 3 7%			
2016	A1= 22 50%	A1C= 8 18%	A1D= 8 18%	A1S= 6 14%	A1V= 0 0%
	A2= 9 20%	A2V= 1 2%	A3/4/5= 6 14%	A3/4/5V= 0 0%	A3/4/5V= 0 0%
	B1= 0 0%	B1V= 0 0%	B8= 0 0%	B8V= 0 0%	B8V= 0 0%
	D1= 0 0%	D1V= 1 2%	D2= 1 2%	D2V= 0 0%	D2V= 0 0%
	SG= 2 5%	SGV= 1 2%	C3= 1 2%		
Total Units= 44		Total Vacant= 3 7%			
2018	A1= 23 52%	A1C= 7 16%	A1D= 8 18%	A1S= 6 14%	A1V= 2 5%
	A2= 7 16%	A2V= 1 2%	A3/4/5= 7 16%	A3/4/5V= 0 0%	A3/4/5V= 0 0%
	B1= 0 0%	B1V= 0 0%	B8= 0 0%	B8V= 0 0%	B8V= 0 0%
	D1= 1 2%	D1V= 0 0%	D2= 1 2%	D2V= 0 0%	D2V= 0 0%
	SG= 2 5%	SGV= 1 2%	C3= 1 2%		
Total Units= 44		Total Vacant= 4 9%			

All percentages are of the total number of units.

In 2016, one unit that had been characterised as vacant was actually under refurbishment.

1-33 Replingham Road

2004	A1= 11 79%	A1C= 6 43%	A1D= 2 14%	A1S= 2 14%	A1V= 1 7%
	A2= 2 14%	A2V= 0 0%	A3= 1 7%	A3V= 0 0%	B8V= 0 0%
	B1= 0 0%	B1V= 0 0%	B8= 0 0%	D2V= 0 0%	
	D1= 0 0%	D1V= 0 0%	D2= 0 0%		
	SG= 0 0%	SGV= 0 0%	C3= 0 0%		
Total Units= 14		Total Vacant= 1 7%			
2006	A1= 11 79%	A1C= 7 50%	A1D= 2 14%	A1S= 2 14%	A1V= 0 0%
	A2= 2 14%	A2V= 0 0%	A3/4/5= 1 7%	A3/4/5V= 0 0%	B8V= 0 0%
	B1= 0 0%	B1V= 0 0%	B8= 0 0%	D2V= 0 0%	
	D1= 0 0%	D1V= 0 0%	D2= 0 0%		
	SG= 0 0%	SGV= 0 0%	C3= 0 0%		
Total Units= 14		Total Vacant= 0 0%			
2008	A1= 11 79%	A1C= 7 50%	A1D= 2 14%	A1S= 2 14%	A1V= 0 0%
	A2= 2 14%	A2V= 0 0%	A3/4/5= 1 7%	A3/4/5V= 0 0%	B8V= 0 0%
	B1= 0 0%	B1V= 0 0%	B8= 0 0%	D2V= 0 0%	
	D1= 0 0%	D1V= 0 0%	D2= 0 0%		
	SG= 0 0%	SGV= 0 0%	C3= 0 0%		
Total Units= 14		Total Vacant= 0 0%			
2010	A1= 11 79%	A1C= 7 50%	A1D= 2 14%	A1S= 2 14%	A1V= 0 0%
	A2= 2 14%	A2V= 0 0%	A3/4/5= 1 7%	A3/4/5V= 0 0%	B8V= 0 0%
	B1= 0 0%	B1V= 0 0%	B8= 0 0%	D2V= 0 0%	
	D1= 0 0%	D1V= 0 0%	D2= 0 0%		
	SG= 0 0%	SGV= 0 0%	C3= 0 0%		
Total Units= 14		Total Vacant= 0 0%			
2012	A1= 11 79%	A1C= 7 50%	A1D= 2 14%	A1S= 2 14%	A1V= 0 0%
	A2= 2 14%	A2V= 0 0%	A3/4/5= 1 7%	A3/4/5V= 0 0%	B8V= 0 0%
	B1= 0 0%	B1V= 0 0%	B8= 0 0%	D2V= 0 0%	
	D1= 0 0%	D1V= 0 0%	D2= 0 0%		
	SG= 0 0%	SGV= 0 0%	C3= 0 0%		
Total Units= 14		Total Vacant= 0 0%			
2014	A1= 11 79%	A1C= 8 57%	A1D= 2 14%	A1S= 1 7%	A1V= 0 0%
	A2= 2 14%	A2V= 0 0%	A3/4/5= 1 7%	A3/4/5V= 0 0%	B8V= 0 0%
	B1= 0 0%	B1V= 0 0%	B8= 0 0%	D2V= 0 0%	
	D1= 0 0%	D1V= 0 0%	D2= 0 0%		
	SG= 0 0%	SGV= 0 0%	C3= 0 0%		
Total Units= 14		Total Vacant= 0 0%			
2016	A1= 10 71%	A1C= 8 57%	A1D= 1 7%	A1S= 1 7%	A1V= 0 0%
	A2= 2 14%	A2V= 0 0%	A3/4/5= 2 14%	A3/4/5V= 0 0%	B8V= 0 0%
	B1= 0 0%	B1V= 0 0%	B8= 0 0%	D2V= 0 0%	
	D1= 0 0%	D1V= 0 0%	D2= 0 0%		
	SG= 0 0%	SGV= 0 0%	C3= 0 0%		
Total Units= 14		Total Vacant= 0 0%			
2018	A1= 9 64%	A1C= 6 43%	A1D= 1 7%	A1S= 1 7%	A1V= 1 7%
	A2= 3 21%	A2V= 0 0%	A3/4/5= 2 14%	A3/4/5V= 0 0%	B8V= 0 0%
	B1= 0 0%	B1V= 0 0%	B8= 0 0%	D2V= 0 0%	
	D1= 0 0%	D1V= 0 0%	D2= 0 0%		
	SG= 0 0%	SGV= 0 0%	C3= 0 0%		
Total Units= 14		Total Vacant= 1 7%			

All percentages are of the total number of units.

Protected Core Shopping Frontages:**1-33 Replingham Road**

			Flspace m ²	2004	2006	2008	2010	2012	2014	2016	2018
1	Wine Rack	Wineshop	60	A1C	A1C	A1C	A1C	A1C	A1C	A1C	A1C
3	Vacant A1	Vacant A1	70	A1V	A1C	A1C	A1C	A1C	A1C	A1C	A1V
5	Budgens	Mini Supermarket	60	A1C	A1C	A1C	A1C	A1C	A1C	A1C	A1C
11	Starbucks	Coffee Shop	80	A3	A3	A3	A3	A3	A3	A3	A3
13	Wellbeing Pharmacy	Chemist	80	A1C	A1C	A1C	A1C	A1C	A1C	A1C	A1C
15	Wheeler & Kirk	Optician	70	A1D	A1D	A1D	A1D	A1D	A1D	A1D	A1D
17	Momo and Co.	Interior Designer	70	A1S	A1S	A1S	A1S	A1S	A1S	A1S	A2
19	Freshers	Greengrocer	70	A1C	A1C	A1C	A1C	A1C	A1C	A1C	A1C
21	John D Wood & Co	Estate Agent	70	A2	A2	A2	A2	A2	A2	A2	A2
23	Betfred	Betting Shop	70	A2	A2	A2	A2	A2	A2	A2	A2
25	Fullers Library	Newsagent	70	A1C	A1C	A1C	A1C	A1C	A1C	A1C	A1C
27	The Villager Hair Salon	Hairdresser	70	A1S	A1S	A1S	A1S	A1S	A1S	A1S	A1S
29	Cook	Restaurant	70	A1D	A1D	A1D	A1D	A1D	A1D	A3	A3
31-33	Boots	Chemist	90	A1C	A1C	A1C	A1C	A1C	A1C	A1C	A1C
				14	14	14	14	14	14	14	14

10-22 Replingham Road

2004	A1= 2 40%	A1C= 2 40%	A1D= 0 0%	A1S= 0 0%	A1V= 0 0%
		A2= 1 20%	A2V= 0 0%	A3= 2 40%	A3V= 0 0%
		B1= 0 0%	B1V= 0 0%	B8= 0 0%	B8V= 0 0%
		D1= 0 0%	D1V= 0 0%	D2= 0 0%	D2V= 0 0%
		SG= 0 0%	SGV= 0 0%	C3= 0 0%	
Total Units= 5		Total Vacant= 0 0%			
2006	A1= 2 40%	A1C= 2 40%	A1D= 0 0%	A1S= 0 0%	A1V= 0 0%
		A2= 1 20%	A2V= 0 0%	A3/4/5= 2 40%	A3/4/5V= 0 0%
		B1= 0 0%	B1V= 0 0%	B8= 0 0%	B8V= 0 0%
		D1= 0 0%	D1V= 0 0%	D2= 0 0%	D2V= 0 0%
		SG= 0 0%	SGV= 0 0%	C3= 0 0%	
Total Units= 5		Total Vacant= 0 0%			
2008	A1= 2 40%	A1C= 2 40%	A1D= 0 0%	A1S= 0 0%	A1V= 0 0%
		A2= 1 20%	A2V= 0 0%	A3/4/5= 2 40%	A3/4/5V= 0 0%
		B1= 0 0%	B1V= 0 0%	B8= 0 0%	B8V= 0 0%
		D1= 0 0%	D1V= 0 0%	D2= 0 0%	D2V= 0 0%
		SG= 0 0%	SGV= 0 0%	C3= 0 0%	
Total Units= 5		Total Vacant= 0 0%			
2010	A1= 2 40%	A1C= 2 40%	A1D= 0 0%	A1S= 0 0%	A1V= 0 0%
		A2= 1 20%	A2V= 0 0%	A3/4/5= 2 40%	A3/4/5V= 0 0%
		B1= 0 0%	B1V= 0 0%	B8= 0 0%	B8V= 0 0%
		D1= 0 0%	D1V= 0 0%	D2= 0 0%	D2V= 0 0%
		SG= 0 0%	SGV= 0 0%	C3= 0 0%	
Total Units= 5		Total Vacant= 0 0%			
2012	A1= 2 40%	A1C= 2 40%	A1D= 0 0%	A1S= 0 0%	A1V= 0 0%
		A2= 1 20%	A2V= 0 0%	A3/4/5= 1 20%	A3/4/5V= 1 20%
		B1= 0 0%	B1V= 0 0%	B8= 0 0%	B8V= 0 0%
		D1= 0 0%	D1V= 0 0%	D2= 0 0%	D2V= 0 0%
		SG= 0 0%	SGV= 0 0%	C3= 0 0%	
Total Units= 5		Total Vacant= 1 20%			
2014	A1= 3 60%	A1C= 3 60%	A1D= 0 0%	A1S= 0 0%	A1V= 0 0%
		A2= 1 20%	A2V= 0 0%	A3/4/5= 1 20%	A3/4/5V= 0 0%
		B1= 0 0%	B1V= 0 0%	B8= 0 0%	B8V= 0 0%
		D1= 0 0%	D1V= 0 0%	D2= 0 0%	D2V= 0 0%
		SG= 0 0%	SGV= 0 0%	C3= 0 0%	
Total Units= 5		Total Vacant= 0 0%			
2016	A1= 3 60%	A1C= 3 60%	A1D= 0 0%	A1S= 0 0%	A1V= 0 0%
		A2= 1 20%	A2V= 0 0%	A3/4/5= 1 20%	A3/4/5V= 0 0%
		B1= 0 0%	B1V= 0 0%	B8= 0 0%	B8V= 0 0%
		D1= 0 0%	D1V= 0 0%	D2= 0 0%	D2V= 0 0%
		SG= 0 0%	SGV= 0 0%	C3= 0 0%	
Total Units= 5		Total Vacant= 0 0%			
2018	A1= 3 60%	A1C= 3 60%	A1D= 0 0%	A1S= 0 0%	A1V= 0 0%
		A2= 1 20%	A2V= 0 0%	A3/4/5= 1 20%	A3/4/5V= 0 0%
		B1= 0 0%	B1V= 0 0%	B8= 0 0%	B8V= 0 0%
		D1= 0 0%	D1V= 0 0%	D2= 0 0%	D2V= 0 0%
		SG= 0 0%	SGV= 0 0%	C3= 0 0%	
Total Units= 5		Total Vacant= 0 0%			

All percentages are of the total number of units.

Protected Secondary Shopping Frontages:**10-22 Replingham Road**

			Flspace m ²	2004	2006	2008	2010	2012	2014	2016	2018
10-12	Southfields Food & Wine	Grocer	140	A1C	A1C	A1C	A1C	A1C	A1C	A1C	A1C
14	The Village Butchers	Butcher	80	A1C	A1C	A1C	A1C	A1C	A1C	A1C	A1C
16-18	Barclays	Bank	170	A2	A2	A2	A2	A2	A2	A2	A2
20	The Old Friends	Public House	80	A3	A4	A4	A4	A4	A4	A4	A4
22	Tesco Express	Mini Supermarket	180	A3	A4	A4	A4	A4	A4V	A1C	A1C
				5	5	5	5	5	5	5	5

Units 10 and 12 were combined in 2004.

251-269 Wimbledon Park Road

2004	A1= 6 60%	A1C= 2 20%	A1D= 3 30%	A1S= 0 0%	A1V= 1 10%
	A2= 1 10%	A2V= 0 0%	A3= 3 30%	A3V= 0 0%	A3/4/5V= 0 0%
	B1= 0 0%	B1V= 0 0%	B8= 0 0%	B8V= 0 0%	B8V= 0 0%
	D1= 0 0%	D1V= 0 0%	D2= 0 0%	D2V= 0 0%	D2V= 0 0%
	SG= 0 0%	SGV= 0 0%	C3= 0 0%		
Total Units= 10		Total Vacant= 1 10%			
2006	A1= 7 70%	A1C= 2 20%	A1D= 3 30%	A1S= 0 0%	A1V= 2 20%
	A2= 1 10%	A2V= 0 0%	A3/4/5= 2 20%	A3/4/5V= 0 0%	A3/4/5V= 0 0%
	B1= 0 0%	B1V= 0 0%	B8= 0 0%	B8V= 0 0%	B8V= 0 0%
	D1= 0 0%	D1V= 0 0%	D2= 0 0%	D2V= 0 0%	D2V= 0 0%
	SG= 0 0%	SGV= 0 0%	C3= 0 0%		
Total Units= 10		Total Vacant= 2 20%			
2008	A1= 6 60%	A1C= 4 40%	A1D= 1 10%	A1S= 0 0%	A1V= 1 10%
	A2= 1 10%	A2V= 0 0%	A3/4/5= 3 30%	A3/4/5V= 0 0%	A3/4/5V= 0 0%
	B1= 0 0%	B1V= 0 0%	B8= 0 0%	B8V= 0 0%	B8V= 0 0%
	D1= 0 0%	D1V= 0 0%	D2= 0 0%	D2V= 0 0%	D2V= 0 0%
	SG= 0 0%	SGV= 0 0%	C3= 0 0%		
Total Units= 10		Total Vacant= 1 10%			
2010	A1= 6 60%	A1C= 4 40%	A1D= 1 10%	A1S= 1 10%	A1V= 0 0%
	A2= 1 10%	A2V= 0 0%	A3/4/5= 3 30%	A3/4/5V= 0 0%	A3/4/5V= 0 0%
	B1= 0 0%	B1V= 0 0%	B8= 0 0%	B8V= 0 0%	B8V= 0 0%
	D1= 0 0%	D1V= 0 0%	D2= 0 0%	D2V= 0 0%	D2V= 0 0%
	SG= 0 0%	SGV= 0 0%	C3= 0 0%		
Total Units= 10		Total Vacant= 0 0%			
2012	A1= 6 60%	A1C= 4 40%	A1D= 1 10%	A1S= 1 10%	A1V= 0 0%
	A2= 1 10%	A2V= 0 0%	A3/4/5= 2 20%	A3/4/5V= 1 10%	A3/4/5V= 1 10%
	B1= 0 0%	B1V= 0 0%	B8= 0 0%	B8V= 0 0%	B8V= 0 0%
	D1= 0 0%	D1V= 0 0%	D2= 0 0%	D2V= 0 0%	D2V= 0 0%
	SG= 0 0%	SGV= 0 0%	C3= 0 0%		
Total Units= 10		Total Vacant= 1 10%			
2014	A1= 5 56%	A1C= 3 33%	A1D= 1 11%	A1S= 1 11%	A1V= 0 0%
	A2= 2 22%	A2V= 0 0%	A3/4/5= 2 22%	A3/4/5V= 0 0%	A3/4/5V= 0 0%
	B1= 0 0%	B1V= 0 0%	B8= 0 0%	B8V= 0 0%	B8V= 0 0%
	D1= 0 0%	D1V= 0 0%	D2= 0 0%	D2V= 0 0%	D2V= 0 0%
	SG= 0 0%	SGV= 0 0%	C3= 0 0%		
Total Units= 9		Total Vacant= 0 0%			
2016	A1= 4 50%	A1C= 2 25%	A1D= 1 13%	A1S= 1 13%	A1V= 0 0%
	A2= 2 25%	A2V= 0 0%	A3/4/5= 2 25%	A3/4/5V= 0 0%	A3/4/5V= 0 0%
	B1= 0 0%	B1V= 0 0%	B8= 0 0%	B8V= 0 0%	B8V= 0 0%
	D1= 0 0%	D1V= 0 0%	D2= 0 0%	D2V= 0 0%	D2V= 0 0%
	SG= 0 0%	SGV= 0 0%	C3= 0 0%		
Total Units= 8		Total Vacant= 0 0%			
2018	A1= 4 50%	A1C= 1 13%	A1D= 1 13%	A1S= 1 13%	A1V= 1 13%
	A2= 1 13%	A2V= 0 0%	A3/4/5= 3 38%	A3/4/5V= 0 0%	A3/4/5V= 0 0%
	B1= 0 0%	B1V= 0 0%	B8= 0 0%	B8V= 0 0%	B8V= 0 0%
	D1= 0 0%	D1V= 0 0%	D2= 0 0%	D2V= 0 0%	D2V= 0 0%
	SG= 0 0%	SGV= 0 0%	C3= 0 0%		
Total Units= 8		Total Vacant= 1 13%			

All percentages are of the total number of units.

251-269 Wimbledon Park Road

			Flspace m ²	2004	2006	2008	2010	2012	2014	2016	2018
251A-B	Kinleigh Folkard & Hayward	Estate Agent	100	A2	A2	A2	A2	A2	A2	A2	A2
251C				A1D	A1D	A3	A3	A3	A3		
253	Trieste Pizza	Restaurant	50	A1D	A1D	A1C	A1C	A1C	A1C	A3	A3
253A-B	The Original Fish & Chip Co	Fast Food & Take Away	60	A3	A1V	A1C	A1C	A1C	A5	A5	A5
				A3	A5	A5	A5	A5			
255-257	Derosier Chocolate and Coffee	Café / Confectioner	70	A3	A3	A3	A3	A3V	A2	A2	A3
259	Best-One	Mini Supermarket	60	A1C	A1C	A1C	A1C	A1C	A1C	A1C	A1C
261	FARA Moda	Charity Shop	60	A1D	A1D	A1D	A1D	A1D	A1D	A1D	A1D
263	H&J Barbers	Barber	50	A1V	A1V	A1V	A1S	A1S	A1S	A1S	A1S
265-269	Vacant A1	Vacant A1	190	A1C	A1C	A1C	A1C	A1C	A1C	A1C	A1V
				10	10	10	10	10	9	8	8

Units 251A-B and 251C had been amalgamated and addressed as 251 at the time of the 2016.

Units 253A and 253B were amalgamated at time of 2016 survey.

35-43 Replingham Road

2004	A1= 2 40%	A1C= 0 0%	A1D= 1 20%	A1S= 1 20%	A1V= 0 0%
		A2= 1 20%	A2V= 0 0%	A3= 0 0%	A3V= 0 0%
		B1= 0 0%	B1V= 0 0%	B8= 0 0%	B8V= 0 0%
		D1= 1 20%	D1V= 0 0%	D2= 0 0%	D2V= 0 0%
		SG= 0 0%	SGV= 0 0%	C3= 1 20%	
Total Units= 5		Total Vacant= 0 0%			
2006	A1= 2 40%	A1C= 0 0%	A1D= 1 20%	A1S= 1 20%	A1V= 0 0%
		A2= 1 20%	A2V= 0 0%	A3/4/5= 0 0%	A3/4/5V= 0 0%
		B1= 0 0%	B1V= 0 0%	B8= 0 0%	B8V= 0 0%
		D1= 1 20%	D1V= 0 0%	D2= 0 0%	D2V= 0 0%
		SG= 0 0%	SGV= 0 0%	C3= 1 20%	
Total Units= 5		Total Vacant= 0 0%			
2008	A1= 2 40%	A1C= 0 0%	A1D= 1 20%	A1S= 1 20%	A1V= 0 0%
		A2= 1 20%	A2V= 0 0%	A3/4/5= 0 0%	A3/4/5V= 0 0%
		B1= 0 0%	B1V= 0 0%	B8= 0 0%	B8V= 0 0%
		D1= 1 20%	D1V= 0 0%	D2= 0 0%	D2V= 0 0%
		SG= 0 0%	SGV= 0 0%	C3= 1 20%	
Total Units= 5		Total Vacant= 0 0%			
2010	A1= 2 40%	A1C= 0 0%	A1D= 1 20%	A1S= 1 20%	A1V= 0 0%
		A2= 0 0%	A2V= 1 20%	A3/4/5= 0 0%	A3/4/5V= 0 0%
		B1= 0 0%	B1V= 0 0%	B8= 0 0%	B8V= 0 0%
		D1= 1 20%	D1V= 0 0%	D2= 0 0%	D2V= 0 0%
		SG= 0 0%	SGV= 0 0%	C3= 1 20%	
Total Units= 5		Total Vacant= 1 20%			
2012	A1= 2 40%	A1C= 0 0%	A1D= 1 20%	A1S= 1 20%	A1V= 0 0%
		A2= 0 0%	A2V= 1 20%	A3/4/5= 0 0%	A3/4/5V= 0 0%
		B1= 0 0%	B1V= 0 0%	B8= 0 0%	B8V= 0 0%
		D1= 1 20%	D1V= 0 0%	D2= 0 0%	D2V= 0 0%
		SG= 0 0%	SGV= 0 0%	C3= 1 20%	
Total Units= 5		Total Vacant= 1 20%			
2014	A1= 2 40%	A1C= 0 0%	A1D= 1 20%	A1S= 1 20%	A1V= 0 0%
		A2= 0 0%	A2V= 1 20%	A3/4/5= 0 0%	A3/4/5V= 0 0%
		B1= 0 0%	B1V= 0 0%	B8= 0 0%	B8V= 0 0%
		D1= 1 20%	D1V= 0 0%	D2= 0 0%	D2V= 0 0%
		SG= 0 0%	SGV= 0 0%	C3= 1 20%	
Total Units= 5		Total Vacant= 1 20%			
2016	A1= 2 40%	A1C= 0 0%	A1D= 1 20%	A1S= 1 20%	A1V= 0 0%
		A2= 0 0%	A2V= 1 20%	A3/4/5= 0 0%	A3/4/5V= 0 0%
		B1= 0 0%	B1V= 0 0%	B8= 0 0%	B8V= 0 0%
		D1= 0 0%	D1V= 1 20%	D2= 0 0%	D2V= 0 0%
		SG= 0 0%	SGV= 0 0%	C3= 1 20%	
Total Units= 5		Total Vacant= 2 40%			
2018	A1= 3 60%	A1C= 0 0%	A1D= 2 40%	A1S= 1 20%	A1V= 0 0%
		A2= 0 0%	A2V= 0 0%	A3/4/5= 0 0%	A3/4/5V= 0 0%
		B1= 0 0%	B1V= 0 0%	B8= 0 0%	B8V= 0 0%
		D1= 1 20%	D1V= 0 0%	D2= 0 0%	D2V= 0 0%
		SG= 0 0%	SGV= 0 0%	C3= 1 20%	
Total Units= 5		Total Vacant= 0 0%			

All percentages are of the total number of units.

In 2016, one unit that had been characterised as vacant was actually under refurbishment.

Other Shopping Frontages:**35-43 Replingham Road**

			Flspace m ²	2004	2006	2008	2010	2012	2014	2016	2018
35	Vision	Optician	90	A1S	A1S	A1S	A1S	A1S	A1S	A1S	A1S
37	Southfields Footcare	Chiropodist	70	D1	D1	D1	D1	D1	D1	D1V	D1
39	Residential	Residential	75	C3	C3	C3	C3	C3	C3	C3	C3
41	Chalk	Toys, Games & Hobbies	70	A1D	A1D	A1D	A1D	A1D	A1D	A1D	A1D
43	Decorative Antiques and Vintage	Antique Shop	70	A2	A2	A2	A2V	A2V	A2V	A2V	A1D
				5	5	5	5	5	5	5	5

24-42 Replingham Road

2004	A1= 7 64%	A1C= 2 18%	A1D= 3 27%	A1S= 1 9%	A1V= 1 9%
		A2= 0 0%	A2V= 0 0%	A3= 3 27%	A3V= 0 0%
		B1= 0 0%	B1V= 0 0%	B8= 0 0%	B8V= 0 0%
		D1= 0 0%	D1V= 0 0%	D2= 0 0%	D2V= 0 0%
		SG= 1 9%	SGV= 0 0%	C3= 0 0%	
Total Units= 11		Total Vacant= 1 9%			
2006	A1= 7 64%	A1C= 3 27%	A1D= 3 27%	A1S= 1 9%	A1V= 0 0%
		A2= 0 0%	A2V= 0 0%	A3/4/5= 3 27%	A3/4/5V= 0 0%
		B1= 0 0%	B1V= 0 0%	B8= 0 0%	B8V= 0 0%
		D1= 0 0%	D1V= 0 0%	D2= 0 0%	D2V= 0 0%
		SG= 1 9%	SGV= 0 0%	C3= 0 0%	
Total Units= 11		Total Vacant= 0 0%			
2008	A1= 7 64%	A1C= 3 27%	A1D= 3 27%	A1S= 1 9%	A1V= 0 0%
		A2= 0 0%	A2V= 0 0%	A3/4/5= 3 27%	A3/4/5V= 0 0%
		B1= 0 0%	B1V= 0 0%	B8= 0 0%	B8V= 0 0%
		D1= 0 0%	D1V= 0 0%	D2= 0 0%	D2V= 0 0%
		SG= 1 9%	SGV= 0 0%	C3= 0 0%	
Total Units= 11		Total Vacant= 0 0%			
2010	A1= 7 64%	A1C= 3 27%	A1D= 3 27%	A1S= 1 9%	A1V= 0 0%
		A2= 0 0%	A2V= 0 0%	A3/4/5= 3 27%	A3/4/5V= 0 0%
		B1= 0 0%	B1V= 0 0%	B8= 0 0%	B8V= 0 0%
		D1= 0 0%	D1V= 0 0%	D2= 0 0%	D2V= 0 0%
		SG= 1 9%	SGV= 0 0%	C3= 0 0%	
Total Units= 11		Total Vacant= 0 0%			
2012	A1= 8 73%	A1C= 3 27%	A1D= 3 27%	A1S= 2 18%	A1V= 0 0%
		A2= 1 9%	A2V= 0 0%	A3/4/5= 2 18%	A3/4/5V= 0 0%
		B1= 0 0%	B1V= 0 0%	B8= 0 0%	B8V= 0 0%
		D1= 0 0%	D1V= 0 0%	D2= 0 0%	D2V= 0 0%
		SG= 0 0%	SGV= 0 0%	C3= 0 0%	
Total Units= 11		Total Vacant= 0 0%			
2014	A1= 8 73%	A1C= 3 27%	A1D= 3 27%	A1S= 2 18%	A1V= 0 0%
		A2= 1 9%	A2V= 0 0%	A3/4/5= 2 18%	A3/4/5V= 0 0%
		B1= 0 0%	B1V= 0 0%	B8= 0 0%	B8V= 0 0%
		D1= 0 0%	D1V= 0 0%	D2= 0 0%	D2V= 0 0%
		SG= 0 0%	SGV= 0 0%	C3= 0 0%	
Total Units= 11		Total Vacant= 0 0%			
2016	A1= 7 64%	A1C= 2 18%	A1D= 3 27%	A1S= 2 18%	A1V= 0 0%
		A2= 1 9%	A2V= 0 0%	A3/4/5= 3 27%	A3/4/5V= 0 0%
		B1= 0 0%	B1V= 0 0%	B8= 0 0%	B8V= 0 0%
		D1= 0 0%	D1V= 0 0%	D2= 0 0%	D2V= 0 0%
		SG= 0 0%	SGV= 0 0%	C3= 0 0%	
Total Units= 11		Total Vacant= 0 0%			
2018	A1= 7 64%	A1C= 2 18%	A1D= 2 18%	A1S= 3 27%	A1V= 0 0%
		A2= 1 9%	A2V= 0 0%	A3/4/5= 3 27%	A3/4/5V= 0 0%
		B1= 0 0%	B1V= 0 0%	B8= 0 0%	B8V= 0 0%
		D1= 0 0%	D1V= 0 0%	D2= 0 0%	D2V= 0 0%
		SG= 0 0%	SGV= 0 0%	C3= 0 0%	
Total Units= 11		Total Vacant= 0 0%			

All percentages are of the total number of units.

24-42 Replingham Road

			Flspace m ²	2004	2006	2008	2010	2012	2014	2016	2018
24	Douglas & Gordon	Estate Agent	90	SG	SG	SG	SG	A2	A2	A2	A2
26	Cakes By Robin	Bakery	80	A3	A3	A3	A3	A1C	A1C	A1C	A1C
28	The Village Cobbler	Cobbler	35	A1S	A1S	A1S	A1S	A1S	A1S	A1S	A1S
28	Adams Hair Design	Hairdresser	35	A1D	A1D	A1D	A1D	A1D	A1D	A1D	A1S
30	Bournes & Co.	Hardware Shop	80	A1D	A1D	A1D	A1D	A1D	A1D	A1D	A1D
32	Hillside Carpets	Carpet Shop	80	A1D	A1D	A1D	A1D	A1D	A1D	A1D	A1D
34	Blooms	Florist	70	A1C	A1C	A1C	A1C	A1C	A1C	A1C	A1C
36	Thai Girdir	Restaurant	80	A3	A3	A3	A3	A3	A3	A3	A3
38	Bosa	Restaurant	80	A1C	A1C	A1C	A1C	A1C	A1C	A3	A3
40	Yellow Printshop	Print Shop	90	A1C	A1C	A1C	A1C	A1S	A1S	A1S	A1S
42	Olive Garden	Restaurant	70	A3	A3	A3	A3	A3	A3	A3	A3
				11	11	11	11	11	11	11	11

Unit 42 created in 1994.

227-249 Wimbledon Park Road

2004	A1= 6 55%	A1C= 1 9%	A1D= 2 18%	A1S= 3 27%	A1V= 0 0%
	A2= 3 27%	A2V= 1 9%	A3= 0 0%	A3V= 0 0%	A3/4/5V= 0 0%
	B1= 0 0%	B1V= 0 0%	B8= 0 0%	B8V= 0 0%	B8/9V= 0 0%
	D1= 0 0%	D1V= 0 0%	D2= 0 0%	D2V= 0 0%	D2/3V= 0 0%
	SG= 1 9%	SGV= 0 0%	C3= 0 0%		
Total Units= 11		Total Vacant= 1 9%			
2006	A1= 5 45%	A1C= 1 9%	A1D= 2 18%	A1S= 2 18%	A1V= 0 0%
	A2= 4 36%	A2V= 0 0%	A3/4/5= 0 0%	A3/4/5V= 0 0%	A3/4/5/6V= 0 0%
	B1= 0 0%	B1V= 0 0%	B8= 0 0%	B8V= 0 0%	B8/9V= 0 0%
	D1= 0 0%	D1V= 0 0%	D2= 1 9%	D2V= 0 0%	D2/3V= 0 0%
	SG= 1 9%	SGV= 0 0%	C3= 0 0%		
Total Units= 11		Total Vacant= 0 0%			
2008	A1= 5 45%	A1C= 1 9%	A1D= 2 18%	A1S= 2 18%	A1V= 0 0%
	A2= 4 36%	A2V= 1 9%	A3/4/5= 0 0%	A3/4/5V= 0 0%	A3/4/5/6V= 0 0%
	B1= 0 0%	B1V= 0 0%	B8= 0 0%	B8V= 0 0%	B8/9V= 0 0%
	D1= 0 0%	D1V= 0 0%	D2= 0 0%	D2V= 0 0%	D2/3V= 0 0%
	SG= 1 9%	SGV= 0 0%	C3= 0 0%		
Total Units= 11		Total Vacant= 1 9%			
2010	A1= 5 45%	A1C= 1 9%	A1D= 2 18%	A1S= 2 18%	A1V= 0 0%
	A2= 4 36%	A2V= 1 9%	A3/4/5= 0 0%	A3/4/5V= 0 0%	A3/4/5/6V= 0 0%
	B1= 0 0%	B1V= 0 0%	B8= 0 0%	B8V= 0 0%	B8/9V= 0 0%
	D1= 0 0%	D1V= 0 0%	D2= 0 0%	D2V= 0 0%	D2/3V= 0 0%
	SG= 1 9%	SGV= 0 0%	C3= 0 0%		
Total Units= 11		Total Vacant= 1 9%			
2012	A1= 5 45%	A1C= 1 9%	A1D= 1 9%	A1S= 2 18%	A1V= 1 9%
	A2= 4 36%	A2V= 1 9%	A3/4/5= 0 0%	A3/4/5V= 0 0%	A3/4/5/6V= 0 0%
	B1= 0 0%	B1V= 0 0%	B8= 0 0%	B8V= 0 0%	B8/9V= 0 0%
	D1= 0 0%	D1V= 0 0%	D2= 0 0%	D2V= 0 0%	D2/3V= 0 0%
	SG= 1 9%	SGV= 0 0%	C3= 0 0%		
Total Units= 11		Total Vacant= 2 18%			
2014	A1= 5 45%	A1C= 1 9%	A1D= 1 9%	A1S= 3 27%	A1V= 0 0%
	A2= 4 36%	A2V= 1 9%	A3/4/5= 0 0%	A3/4/5V= 0 0%	A3/4/5/6V= 0 0%
	B1= 0 0%	B1V= 0 0%	B8= 0 0%	B8V= 0 0%	B8/9V= 0 0%
	D1= 0 0%	D1V= 0 0%	D2= 0 0%	D2V= 0 0%	D2/3V= 0 0%
	SG= 1 9%	SGV= 0 0%	C3= 0 0%		
Total Units= 11		Total Vacant= 1 9%			
2016	A1= 6 50%	A1C= 2 17%	A1D= 1 8%	A1S= 3 25%	A1V= 0 0%
	A2= 3 25%	A2V= 0 0%	A3/4/5= 1 8%	A3/4/5V= 0 0%	A3/4/5/6V= 0 0%
	B1= 0 0%	B1V= 0 0%	B8= 0 0%	B8V= 0 0%	B8/9V= 0 0%
	D1= 0 0%	D1V= 0 0%	D2= 1 8%	D2V= 0 0%	D2/3V= 0 0%
	SG= 1 8%	SGV= 0 0%	C3= 0 0%		
Total Units= 12		Total Vacant= 0 0%			
2018	A1= 6 50%	A1C= 2 17%	A1D= 0 0%	A1S= 2 17%	A1V= 2 17%
	A2= 3 25%	A2V= 0 0%	A3/4/5= 1 8%	A3/4/5V= 0 0%	A3/4/5/6V= 0 0%
	B1= 0 0%	B1V= 0 0%	B8= 0 0%	B8V= 0 0%	B8/9V= 0 0%
	D1= 0 0%	D1V= 0 0%	D2= 1 8%	D2V= 0 0%	D2/3V= 0 0%
	SG= 1 8%	SGV= 0 0%	C3= 0 0%		
Total Units= 12		Total Vacant= 2 17%			

All percentages are of the total number of units.

227-249 Wimbledon Park Road

			Flspace m ²	2004	2006	2008	2010	2012	2014	2016	2018
227-229	Marks & Spencer Foodhall	Supermarket	580	-	-	-	-	-	-	A1C	A1C
231	The Gym	Sports & Leisure Facilities	500	A2V	A2V	A2V	A2V	A2V	A2V	D2	D2
233	Chanteroy	Delicatessen	60	SG	SG	SG	SG	SG	SG	SG	A1C
233A	The Beauty Room	Beauty Clinic	10	A1C	A1C	A1C	A1C	A1C	A1C	A1C	SG
235	Coral	Betting Shop	60	A1S	A1S	A1S	A1S	A1S	A1S	A1S	A2
235A-237	RJ Cars	Taxi Hire	80	A2	A2	A2		A2	A2	A2	A1S
239	Vacant A1	Vacant A1	110	A1S	A1S	A1S	A1S	A1S	A1S	A1S	A1V
239A	Richard James Hairdressing	Hairdresser	50	A1D	A1D	A1D	A1D	A1V	A1S	A1S	A1S
241	Winkworth	Estate Agent	50	A1S	A2	A2	A2	A2	A2	A2	A2
243	Vacant A1	Vacant A1	50	A1D	A1D	A1D	A1D	A1D	A1D	A1D	A1V
245	Barnard Marcus	Estate Agent	60	A2	A2	A2	A2	A2	A2	A2	A2
247-249	Caffe Nero	Café	120	A2	A2	A2	A2	A2	A2	A3	A3
				11	11	11	11	11	11	12	12

231 Wimbledon Park Road was incorrectly recorded as D2 in the 2006, 2008 and 2010 Local Centres Surveys. The use was reverted back to A2V for these years in the 2012 Local Centre Survey.

Unit 227 was added in 2014.

Units 227 and 229 had been amalgamated at the time of the 2016 Survey.

271-281 Wimbledon Park Road

2004	A1= 4 67%	A1C= 1 17%	A1D= 2 33%	A1S= 1 17%	A1V= 0 0%
		A2= 0 0%	A2V= 0 0%	A3= 1 17%	A3V= 0 0%
		B1= 0 0%	B1V= 0 0%	B8= 0 0%	B8V= 0 0%
		D1= 0 0%	D1V= 0 0%	D2= 0 0%	D2V= 1 17%
		SG= 0 0%	SGV= 0 0%	C3= 0 0%	
Total Units= 6		Total Vacant= 1 17%			
2006	A1= 4 67%	A1C= 1 17%	A1D= 2 33%	A1S= 1 17%	A1V= 0 0%
		A2= 0 0%	A2V= 0 0%	A3/4/5= 1 17%	A3/4/5V= 0 0%
		B1= 0 0%	B1V= 0 0%	B8= 0 0%	B8V= 0 0%
		D1= 0 0%	D1V= 0 0%	D2= 0 0%	D2V= 1 17%
		SG= 0 0%	SGV= 0 0%	C3= 0 0%	
Total Units= 6		Total Vacant= 1 17%			
2008	A1= 4 67%	A1C= 1 17%	A1D= 2 33%	A1S= 1 17%	A1V= 0 0%
		A2= 0 0%	A2V= 0 0%	A3/4/5= 1 17%	A3/4/5V= 0 0%
		B1= 0 0%	B1V= 0 0%	B8= 0 0%	B8V= 0 0%
		D1= 0 0%	D1V= 0 0%	D2= 0 0%	D2V= 1 17%
		SG= 0 0%	SGV= 0 0%	C3= 0 0%	
Total Units= 6		Total Vacant= 1 17%			
2010	A1= 4 67%	A1C= 1 17%	A1D= 1 17%	A1S= 1 17%	A1V= 1 17%
		A2= 0 0%	A2V= 0 0%	A3/4/5= 1 17%	A3/4/5V= 0 0%
		B1= 0 0%	B1V= 0 0%	B8= 0 0%	B8V= 0 0%
		D1= 0 0%	D1V= 0 0%	D2= 0 0%	D2V= 1 17%
		SG= 0 0%	SGV= 0 0%	C3= 0 0%	
Total Units= 6		Total Vacant= 2 33%			
2012	A1= 3 50%	A1C= 1 17%	A1D= 1 17%	A1S= 1 17%	A1V= 0 0%
		A2= 1 17%	A2V= 0 0%	A3/4/5= 1 17%	A3/4/5V= 0 0%
		B1= 0 0%	B1V= 0 0%	B8= 0 0%	B8V= 0 0%
		D1= 0 0%	D1V= 0 0%	D2= 0 0%	D2V= 1 17%
		SG= 0 0%	SGV= 0 0%	C3= 0 0%	
Total Units= 6		Total Vacant= 1 17%			
2014	A1= 2 40%	A1C= 1 20%	A1D= 1 20%	A1S= 0 0%	A1V= 0 0%
		A2= 1 20%	A2V= 0 0%	A3/4/5= 1 20%	A3/4/5V= 0 0%
		B1= 0 0%	B1V= 0 0%	B8= 0 0%	B8V= 0 0%
		D1= 0 0%	D1V= 0 0%	D2= 0 0%	D2V= 0 0%
		SG= 1 20%	SGV= 0 0%	C3= 0 0%	
Total Units= 5		Total Vacant= 0 0%			
2016	A1= 2 33%	A1C= 1 17%	A1D= 1 17%	A1S= 0 0%	A1V= 0 0%
		A2= 1 17%	A2V= 0 0%	A3/4/5= 2 33%	A3/4/5V= 0 0%
		B1= 0 0%	B1V= 0 0%	B8= 0 0%	B8V= 0 0%
		D1= 0 0%	D1V= 0 0%	D2= 0 0%	D2V= 0 0%
		SG= 1 17%	SGV= 0 0%	C3= 0 0%	
Total Units= 6		Total Vacant= 0 0%			
2018	A1= 1 17%	A1C= 0 0%	A1D= 1 17%	A1S= 0 0%	A1V= 0 0%
		A2= 1 17%	A2V= 0 0%	A3/4/5= 3 50%	A3/4/5V= 0 0%
		B1= 0 0%	B1V= 0 0%	B8= 0 0%	B8V= 0 0%
		D1= 0 0%	D1V= 0 0%	D2= 0 0%	D2V= 0 0%
		SG= 1 17%	SGV= 0 0%	C3= 0 0%	
Total Units= 6		Total Vacant= 0 0%			

All percentages are of the total number of units.

271-281 Wimbledon Park Road

			Flspace m ²	2004	2006	2008	2010	2012	2014	2016	2018
271	Costa	Café	120	D2V	D2V	D2V	D2V	D2V	-	A3	A3
273	FARA Kids	Charity Shop	90	A1D	A1D	A1D	A1D	A1D	A1D	A1D	A1D
275	Le Parlour	Beauty Salon	80	A1S	A1S	A1S	A1S	A1S	SG	SG	SG
277	Franco Manca	Restaurant	160	A3	A3	A3	A5	A5	A3	A3	A3
279	Haart	Estate Agent	120	A1D	A1D	A1D	A1D	A2	A2	A2	A2
281	Drop Shot Coffee	Café	90	A1C	A1C	A1C	A1C	A1C	A1C	A1C	A3
				6	6	6	6	6	5	6	6

Unit 271 was under construction at the time of the 2014 survey.

250-262 Wimbledon Park Road

2004	A1= 4 67%	A1C= 2 33%	A1D= 1 17%	A1S= 1 17%	A1V= 0 0%
	A2= 2 33%	A2V= 0 0%	A3= 0 0%	A3V= 0 0%	A3/4/5V= 0 0%
	B1= 0 0%	B1V= 0 0%	B8= 0 0%	B8V= 0 0%	B8/9V= 0 0%
	D1= 0 0%	D1V= 0 0%	D2= 0 0%	D2V= 0 0%	D2/3V= 0 0%
	SG= 0 0%	SGV= 0 0%	C3= 0 0%		
Total Units= 6		Total Vacant= 0 0%			
2006	A1= 4 67%	A1C= 2 33%	A1D= 1 17%	A1S= 1 17%	A1V= 0 0%
	A2= 2 33%	A2V= 0 0%	A3/4/5= 0 0%	A3/4/5V= 0 0%	A3/4/5/6V= 0 0%
	B1= 0 0%	B1V= 0 0%	B8= 0 0%	B8V= 0 0%	B8/9V= 0 0%
	D1= 0 0%	D1V= 0 0%	D2= 0 0%	D2V= 0 0%	D2/3V= 0 0%
	SG= 0 0%	SGV= 0 0%	C3= 0 0%		
Total Units= 6		Total Vacant= 0 0%			
2008	A1= 4 67%	A1C= 2 33%	A1D= 2 33%	A1S= 0 0%	A1V= 0 0%
	A2= 2 33%	A2V= 0 0%	A3/4/5= 0 0%	A3/4/5V= 0 0%	A3/4/5/6V= 0 0%
	B1= 0 0%	B1V= 0 0%	B8= 0 0%	B8V= 0 0%	B8/9V= 0 0%
	D1= 0 0%	D1V= 0 0%	D2= 0 0%	D2V= 0 0%	D2/3V= 0 0%
	SG= 0 0%	SGV= 0 0%	C3= 0 0%		
Total Units= 6		Total Vacant= 0 0%			
2010	A1= 4 67%	A1C= 2 33%	A1D= 2 33%	A1S= 0 0%	A1V= 0 0%
	A2= 2 33%	A2V= 0 0%	A3/4/5= 0 0%	A3/4/5V= 0 0%	A3/4/5/6V= 0 0%
	B1= 0 0%	B1V= 0 0%	B8= 0 0%	B8V= 0 0%	B8/9V= 0 0%
	D1= 0 0%	D1V= 0 0%	D2= 0 0%	D2V= 0 0%	D2/3V= 0 0%
	SG= 0 0%	SGV= 0 0%	C3= 0 0%		
Total Units= 6		Total Vacant= 0 0%			
2012	A1= 4 80%	A1C= 1 20%	A1D= 1 20%	A1S= 0 0%	A1V= 2 40%
	A2= 1 20%	A2V= 0 0%	A3/4/5= 0 0%	A3/4/5V= 0 0%	A3/4/5/6V= 0 0%
	B1= 0 0%	B1V= 0 0%	B8= 0 0%	B8V= 0 0%	B8/9V= 0 0%
	D1= 0 0%	D1V= 0 0%	D2= 0 0%	D2V= 0 0%	D2/3V= 0 0%
	SG= 0 0%	SGV= 0 0%	C3= 0 0%		
Total Units= 5		Total Vacant= 2 40%			
2014	A1= 3 75%	A1C= 1 25%	A1D= 1 25%	A1S= 0 0%	A1V= 1 25%
	A2= 1 25%	A2V= 0 0%	A3/4/5= 0 0%	A3/4/5V= 0 0%	A3/4/5/6V= 0 0%
	B1= 0 0%	B1V= 0 0%	B8= 0 0%	B8V= 0 0%	B8/9V= 0 0%
	D1= 0 0%	D1V= 0 0%	D2= 0 0%	D2V= 0 0%	D2/3V= 0 0%
	SG= 0 0%	SGV= 0 0%	C3= 0 0%		
Total Units= 4		Total Vacant= 1 25%			
2016	A1= 2 40%	A1C= 1 20%	A1D= 1 20%	A1S= 0 0%	A1V= 0 0%
	A2= 2 40%	A2V= 0 0%	A3/4/5= 0 0%	A3/4/5V= 0 0%	A3/4/5/6V= 0 0%
	B1= 0 0%	B1V= 0 0%	B8= 0 0%	B8V= 0 0%	B8/9V= 0 0%
	D1= 0 0%	D1V= 0 0%	D2= 0 0%	D2V= 0 0%	D2/3V= 0 0%
	SG= 0 0%	SGV= 1 20%	C3= 0 0%		
Total Units= 5		Total Vacant= 1 20%			
2018	A1= 2 40%	A1C= 1 20%	A1D= 1 20%	A1S= 0 0%	A1V= 0 0%
	A2= 1 20%	A2V= 1 20%	A3/4/5= 0 0%	A3/4/5V= 0 0%	A3/4/5/6V= 0 0%
	B1= 0 0%	B1V= 0 0%	B8= 0 0%	B8V= 0 0%	B8/9V= 0 0%
	D1= 0 0%	D1V= 0 0%	D2= 0 0%	D2V= 0 0%	D2/3V= 0 0%
	SG= 0 0%	SGV= 1 20%	C3= 0 0%		
Total Units= 5		Total Vacant= 2 40%			

All percentages are of the total number of units.

250-262 Wimbledon Park Road

			FIspace m ²	2004	2006	2008	2010	2012	2014	2016	2018
250-254	Vacant A2	Vacant A2	270	A2 A2	A2 A2	A2 A2	A2 A2	A2	A2	A2	A2V
256	Sainsbury's Local	Mini Supermarket	390	A1C	A1C	A1C	A1C	A1V	A1C	A1C	A1C
258	Oscar Knight	Estate Agent	70	A1D	A1D	A1D	A1D	A1V	A1C	A2	A2
260	WP Sports	Sports Shop	170	A1S	A1S	A1D	A1D	A1D	A1D	A1D	A1D
262	Vacant SG	Vacant SG	280	A1C	A1C	A1C	A1C	A1C	A1V	SGV	SGV
				6	6	6	6	5	4	4	4

2-8 Replingham Road

2004	A1= 3 75%	A1C= 2 50%	A1D= 1 25%	A1S= 0 0%	A1V= 0 0%
		A2= 1 25%	A2V= 0 0%	A3= 0 0%	A3V= 0 0%
		B1= 0 0%	B1V= 0 0%	B8= 0 0%	B8V= 0 0%
		D1= 0 0%	D1V= 0 0%	D2= 0 0%	D2V= 0 0%
		SG= 0 0%	SGV= 0 0%	C3= 0 0%	
Total Units= 4		Total Vacant= 0 0%			
2006	A1= 3 75%	A1C= 2 50%	A1D= 1 25%	A1S= 0 0%	A1V= 0 0%
		A2= 1 25%	A2V= 0 0%	A3/4/5= 0 0%	A3/4/5V= 0 0%
		B1= 0 0%	B1V= 0 0%	B8= 0 0%	B8V= 0 0%
		D1= 0 0%	D1V= 0 0%	D2= 0 0%	D2V= 0 0%
		SG= 0 0%	SGV= 0 0%	C3= 0 0%	
Total Units= 4		Total Vacant= 0 0%			
2008	A1= 3 75%	A1C= 2 50%	A1D= 1 25%	A1S= 0 0%	A1V= 0 0%
		A2= 1 25%	A2V= 0 0%	A3/4/5= 0 0%	A3/4/5V= 0 0%
		B1= 0 0%	B1V= 0 0%	B8= 0 0%	B8V= 0 0%
		D1= 0 0%	D1V= 0 0%	D2= 0 0%	D2V= 0 0%
		SG= 0 0%	SGV= 0 0%	C3= 0 0%	
Total Units= 4		Total Vacant= 0 0%			
2010	A1= 3 75%	A1C= 2 50%	A1D= 1 25%	A1S= 0 0%	A1V= 0 0%
		A2= 1 25%	A2V= 0 0%	A3/4/5= 0 0%	A3/4/5V= 0 0%
		B1= 0 0%	B1V= 0 0%	B8= 0 0%	B8V= 0 0%
		D1= 0 0%	D1V= 0 0%	D2= 0 0%	D2V= 0 0%
		SG= 0 0%	SGV= 0 0%	C3= 0 0%	
Total Units= 4		Total Vacant= 0 0%			
2012	A1= 3 75%	A1C= 2 50%	A1D= 1 25%	A1S= 0 0%	A1V= 0 0%
		A2= 1 25%	A2V= 0 0%	A3/4/5= 0 0%	A3/4/5V= 0 0%
		B1= 0 0%	B1V= 0 0%	B8= 0 0%	B8V= 0 0%
		D1= 0 0%	D1V= 0 0%	D2= 0 0%	D2V= 0 0%
		SG= 0 0%	SGV= 0 0%	C3= 0 0%	
Total Units= 4		Total Vacant= 0 0%			
2014	A1= 3 60%	A1C= 2 40%	A1D= 1 20%	A1S= 0 0%	A1V= 0 0%
		A2= 2 40%	A2V= 0 0%	A3/4/5= 0 0%	A3/4/5V= 0 0%
		B1= 0 0%	B1V= 0 0%	B8= 0 0%	B8V= 0 0%
		D1= 0 0%	D1V= 0 0%	D2= 0 0%	D2V= 0 0%
		SG= 0 0%	SGV= 0 0%	C3= 0 0%	
Total Units= 5		Total Vacant= 0 0%			
2016	A1= 3 60%	A1C= 2 40%	A1D= 1 20%	A1S= 0 0%	A1V= 0 0%
		A2= 2 40%	A2V= 0 0%	A3/4/5= 0 0%	A3/4/5V= 0 0%
		B1= 0 0%	B1V= 0 0%	B8= 0 0%	B8V= 0 0%
		D1= 0 0%	D1V= 0 0%	D2= 0 0%	D2V= 0 0%
		SG= 0 0%	SGV= 0 0%	C3= 0 0%	
Total Units= 5		Total Vacant= 0 0%			
2018	A1= 4 80%	A1C= 2 40%	A1D= 2 40%	A1S= 0 0%	A1V= 0 0%
		A2= 1 20%	A2V= 0 0%	A3/4/5= 0 0%	A3/4/5V= 0 0%
		B1= 0 0%	B1V= 0 0%	B8= 0 0%	B8V= 0 0%
		D1= 0 0%	D1V= 0 0%	D2= 0 0%	D2V= 0 0%
		SG= 0 0%	SGV= 0 0%	C3= 0 0%	
Total Units= 5		Total Vacant= 0 0%			

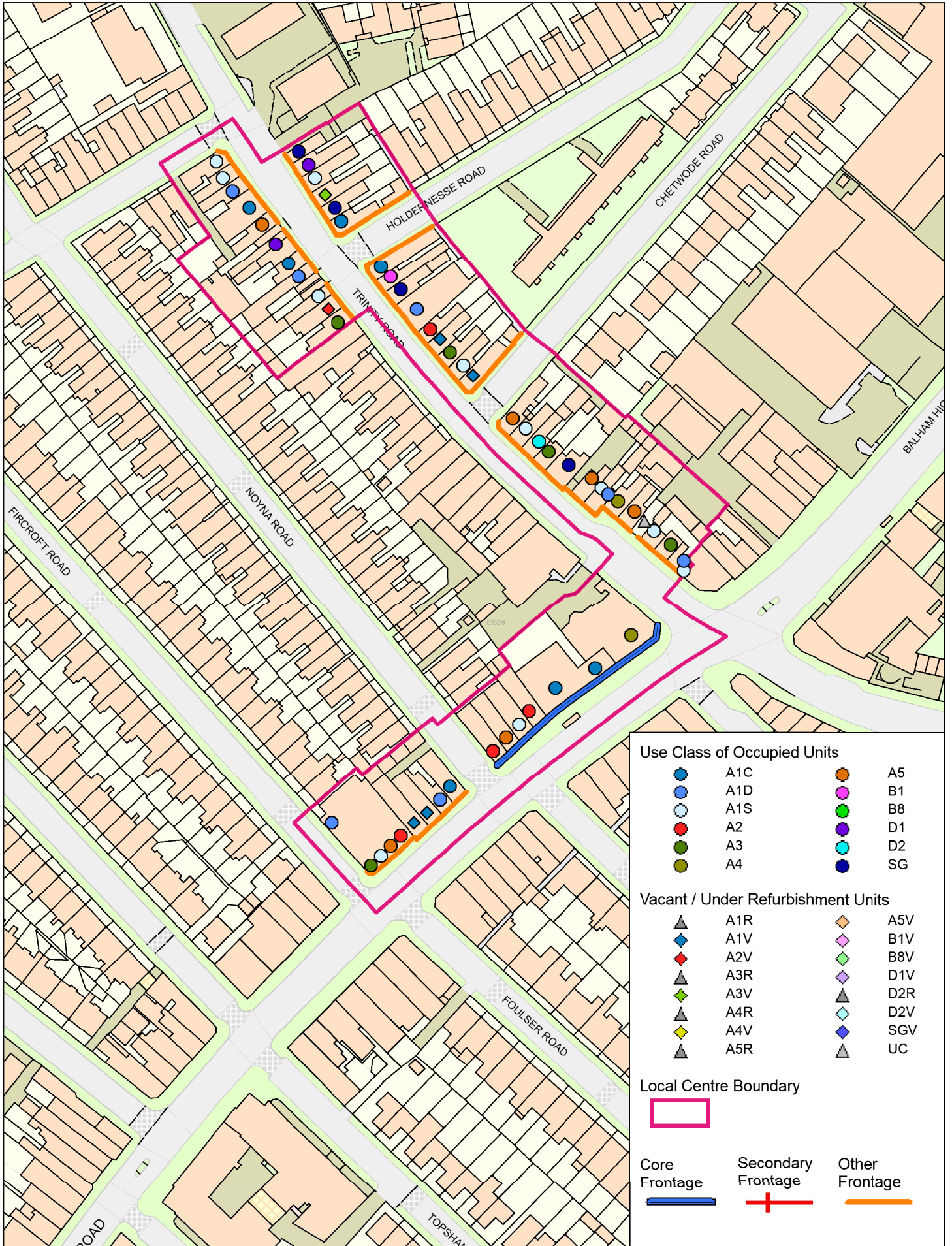
All percentages are of the total number of units.

2a-8 Replingham Road

			FIspace m ²	2004	2006	2008	2010	2012	2014	2016	2018
2	Z Group Pop up Bar and Deli	Charity Shop	80	A2	A2	A2	A2	A2	A2	A2	A1D
2A	Andrews	Estate Agent	60	-	-	-	-	-	A2	A2	A2
4	Oxfam	Charity Shop	70	A1D	A1D	A1D	A1D	A1D	A1D	A1D	A1D
6	Cooks Pharmacy	Chemist	70	A1C	A1C	A1C	A1C	A1C	A1C	A1C	A1C
8	Greggs	Sandwich Shop	140	A1C	A1C	A1C	A1C	A1C	A1C	A1C	A1C
				4	4	4	4	4	5	5	5

Unit 2A was added at time of 2014 Survey.

Tooting Bec Local Centre



This map is reproduced from Ordnance Survey material with the permission of Ordnance Survey on behalf of the Controller of Her Majesty's Stationary Office, © Crown Copyright. Unauthorised reproduction infringes Crown copyright and may lead to prosecution or civil proceedings. Wandsworth Council LA 100019270 2019

Survey Date: August 2018

Scale: 1:1500



Tooting Bec Local Centre: List of Addresses

Protected Core Shopping Frontages: 2-16 Upper Tooting Road

Other Shopping Frontages: 47-71 Trinity Road
 4-28 Trinity Road
 30-48 Trinity Road
 50-60 Trinity Road
 18-30 Upper Tooting Road

Tooting Bec**Units by Use Class****Units in All Retail Frontages:**

2004	A1= 29 54%	A1C= 9 17%	A1D= 7 13%	A1S= 9 17%	A1V= 4 7%
	A2= 4 7%	A2V= 0 0%	A3= 10 19%	A3V= 0 0%	A3/4/5V= 0 0%
	B1= 2 4%	B1V= 0 0%	B8= 0 0%	B8V= 0 0%	B8V= 0 0%
	D1= 4 7%	D1V= 0 0%	D2= 1 2%	D2V= 0 0%	D2V= 0 0%
	SG= 4 7%	SGV= 0 0%	C3= 0 0%		
Total Units= 54		Total Vacant= 4 7%			
2006	A1= 29 53%	A1C= 9 16%	A1D= 6 11%	A1S= 9 16%	A1V= 5 9%
	A2= 5 9%	A2V= 0 0%	A3/4/5= 11 20%	A3/4/5V= 0 0%	A3/4/5V= 0 0%
	B1= 2 4%	B1V= 0 0%	B8= 0 0%	B8V= 0 0%	B8V= 0 0%
	D1= 4 7%	D1V= 0 0%	D2= 1 2%	D2V= 0 0%	D2V= 0 0%
	SG= 3 5%	SGV= 0 0%	C3= 0 0%		
Total Units= 55		Total Vacant= 5 9%			
2008	A1= 28 51%	A1C= 10 18%	A1D= 5 9%	A1S= 9 16%	A1V= 4 7%
	A2= 4 7%	A2V= 1 2%	A3/4/5= 12 22%	A3/4/5V= 0 0%	A3/4/5V= 0 0%
	B1= 2 4%	B1V= 0 0%	B8= 0 0%	B8V= 0 0%	B8V= 0 0%
	D1= 3 5%	D1V= 1 2%	D2= 1 2%	D2V= 0 0%	D2V= 0 0%
	SG= 3 5%	SGV= 0 0%	C3= 0 0%		
Total Units= 55		Total Vacant= 6 11%			
2010	A1= 26 47%	A1C= 6 11%	A1D= 4 7%	A1S= 12 22%	A1V= 4 7%
	A2= 6 11%	A2V= 0 0%	A3/4/5= 11 20%	A3/4/5V= 2 4%	A3/4/5V= 2 4%
	B1= 0 0%	B1V= 0 0%	B8= 0 0%	B8V= 0 0%	B8V= 0 0%
	D1= 3 5%	D1V= 0 0%	D2= 3 5%	D2V= 0 0%	D2V= 0 0%
	SG= 4 7%	SGV= 0 0%	C3= 0 0%		
Total Units= 55		Total Vacant= 6 11%			
2012	A1= 26 47%	A1C= 6 11%	A1D= 3 5%	A1S= 13 24%	A1V= 4 7%
	A2= 6 11%	A2V= 0 0%	A3/4/5= 13 24%	A3/4/5V= 0 0%	A3/4/5V= 0 0%
	B1= 0 0%	B1V= 0 0%	B8= 0 0%	B8V= 0 0%	B8V= 0 0%
	D1= 2 4%	D1V= 1 2%	D2= 3 5%	D2V= 0 0%	D2V= 0 0%
	SG= 4 7%	SGV= 0 0%	C3= 0 0%		
Total Units= 55		Total Vacant= 5 9%			
2014	A1= 25 45%	A1C= 6 11%	A1D= 4 7%	A1S= 14 25%	A1V= 1 2%
	A2= 5 9%	A2V= 0 0%	A3/4/5= 12 22%	A3/4/5V= 0 0%	A3/4/5V= 0 0%
	B1= 1 2%	B1V= 0 0%	B8= 0 0%	B8V= 0 0%	B8V= 0 0%
	D1= 3 5%	D1V= 1 2%	D2= 3 5%	D2V= 0 0%	D2V= 0 0%
	SG= 4 7%	SGV= 1 2%	C3= 0 0%		
Total Units= 55		Total Vacant= 3 5%			
2016	A1= 27 48%	A1C= 6 11%	A1D= 7 13%	A1S= 13 23%	A1V= 1 2%
	A2= 5 9%	A2V= 0 0%	A3/4/5= 13 23%	A3/4/5V= 0 0%	A3/4/5V= 0 0%
	B1= 1 2%	B1V= 0 0%	B8= 0 0%	B8V= 0 0%	B8V= 0 0%
	D1= 2 4%	D1V= 2 4%	D2= 1 2%	D2V= 0 0%	D2V= 0 0%
	SG= 4 7%	SGV= 1 2%	C3= 0 0%		
Total Units= 56		Total Vacant= 4 7%			
2018	A1= 28 50%	A1C= 6 11%	A1D= 7 13%	A1S= 11 20%	A1V= 4 7%
	A2= 4 7%	A2V= 1 2%	A3/4/5= 13 23%	A3/4/5V= 1 2%	A3/4/5V= 1 2%
	B1= 1 2%	B1V= 0 0%	B8= 0 0%	B8V= 0 0%	B8V= 0 0%
	D1= 2 4%	D1V= 0 0%	D2= 1 2%	D2V= 0 0%	D2V= 0 0%
	SG= 4 7%	SGV= 0 0%	C3= 0 0%	UC/UR= 1 2%	UC/UR= 1 2%
Total Units= 56		Total Vacant= 7 13%			

All percentages are of the total number of units.

Total Units in the Protected Core Shopping Frontages

2004	A1= 3 43%	A1C= 1 14%	A1D= 0 0%	A1S= 2 29%	A1V= 0 0%
		A2= 2 29%	A2V= 0 0%	A3= 2 29%	A3V= 0 0%
		B1= 0 0%	B1V= 0 0%	B8= 0 0%	B8V= 0 0%
		D1= 0 0%	D1V= 0 0%	D2= 0 0%	D2V= 0 0%
		SG= 0 0%	SGV= 0 0%	C3= 0 0%	
Total Units= 7		Total Vacant= 0 0%			
2006	A1= 3 43%	A1C= 1 14%	A1D= 0 0%	A1S= 2 29%	A1V= 0 0%
		A2= 2 29%	A2V= 0 0%	A3/4/5= 2 29%	A3/4/5V= 0 0%
		B1= 0 0%	B1V= 0 0%	B8= 0 0%	B8V= 0 0%
		D1= 0 0%	D1V= 0 0%	D2= 0 0%	D2V= 0 0%
		SG= 0 0%	SGV= 0 0%	C3= 0 0%	
Total Units= 7		Total Vacant= 0 0%			
2008	A1= 3 43%	A1C= 1 14%	A1D= 0 0%	A1S= 2 29%	A1V= 0 0%
		A2= 1 14%	A2V= 1 14%	A3/4/5= 2 29%	A3/4/5V= 0 0%
		B1= 0 0%	B1V= 0 0%	B8= 0 0%	B8V= 0 0%
		D1= 0 0%	D1V= 0 0%	D2= 0 0%	D2V= 0 0%
		SG= 0 0%	SGV= 0 0%	C3= 0 0%	
Total Units= 7		Total Vacant= 1 14%			
2010	A1= 3 43%	A1C= 1 14%	A1D= 0 0%	A1S= 2 29%	A1V= 0 0%
		A2= 2 29%	A2V= 0 0%	A3/4/5= 2 29%	A3/4/5V= 0 0%
		B1= 0 0%	B1V= 0 0%	B8= 0 0%	B8V= 0 0%
		D1= 0 0%	D1V= 0 0%	D2= 0 0%	D2V= 0 0%
		SG= 0 0%	SGV= 0 0%	C3= 0 0%	
Total Units= 7		Total Vacant= 0 0%			
2012	A1= 3 43%	A1C= 1 14%	A1D= 0 0%	A1S= 2 29%	A1V= 0 0%
		A2= 2 29%	A2V= 0 0%	A3/4/5= 2 29%	A3/4/5V= 0 0%
		B1= 0 0%	B1V= 0 0%	B8= 0 0%	B8V= 0 0%
		D1= 0 0%	D1V= 0 0%	D2= 0 0%	D2V= 0 0%
		SG= 0 0%	SGV= 0 0%	C3= 0 0%	
Total Units= 7		Total Vacant= 0 0%			
2014	A1= 3 43%	A1C= 1 14%	A1D= 0 0%	A1S= 2 29%	A1V= 0 0%
		A2= 2 29%	A2V= 0 0%	A3/4/5= 2 29%	A3/4/5V= 0 0%
		B1= 0 0%	B1V= 0 0%	B8= 0 0%	B8V= 0 0%
		D1= 0 0%	D1V= 0 0%	D2= 0 0%	D2V= 0 0%
		SG= 0 0%	SGV= 0 0%	C3= 0 0%	
Total Units= 7		Total Vacant= 0 0%			
2016	A1= 3 43%	A1C= 1 14%	A1D= 0 0%	A1S= 2 29%	A1V= 0 0%
		A2= 2 29%	A2V= 0 0%	A3/4/5= 2 29%	A3/4/5V= 0 0%
		B1= 0 0%	B1V= 0 0%	B8= 0 0%	B8V= 0 0%
		D1= 0 0%	D1V= 0 0%	D2= 0 0%	D2V= 0 0%
		SG= 0 0%	SGV= 0 0%	C3= 0 0%	
Total Units= 7		Total Vacant= 0 0%			
2018	A1= 2 33%	A1C= 1 17%	A1D= 0 0%	A1S= 1 17%	A1V= 0 0%
		A2= 2 33%	A2V= 0 0%	A3/4/5= 2 33%	A3/4/5V= 0 0%
		B1= 0 0%	B1V= 0 0%	B8= 0 0%	B8V= 0 0%
		D1= 0 0%	D1V= 0 0%	D2= 0 0%	D2V= 0 0%
		SG= 0 0%	SGV= 0 0%	C3= 0 0%	
Total Units= 6		Total Vacant= 0 0%			

All percentages are of the total number of units.

Total Units in the Other Shopping Frontages

2004	A1= 26 55%	A1C= 8 17%	A1D= 7 15%	A1S= 7 15%	A1V= 4 9%
	A2= 2 4%	A2V= 0 0%	A3= 8 17%	A3V= 0 0%	B8V= 0 0%
	B1= 2 4%	B1V= 0 0%	B8= 0 0%	D2V= 0 0%	
	D1= 4 9%	D1V= 0 0%	D2= 1 2%		
	SG= 4 9%	SGV= 0 0%	C3= 0 0%		
Total Units= 47		Total Vacant= 4 9%			
2006	A1= 26 54%	A1C= 8 17%	A1D= 6 13%	A1S= 7 15%	A1V= 5 10%
	A2= 3 6%	A2V= 0 0%	A3/4/5= 9 19%	A3/4/5V= 0 0%	B8V= 0 0%
	B1= 2 4%	B1V= 0 0%	B8= 0 0%	D2V= 0 0%	
	D1= 4 8%	D1V= 0 0%	D2= 1 2%		
	SG= 3 6%	SGV= 0 0%	C3= 0 0%		
Total Units= 48		Total Vacant= 5 10%			
2008	A1= 25 52%	A1C= 9 19%	A1D= 5 10%	A1S= 7 15%	A1V= 4 8%
	A2= 3 6%	A2V= 0 0%	A3/4/5= 10 21%	A3/4/5V= 0 0%	B8V= 0 0%
	B1= 2 4%	B1V= 0 0%	B8= 0 0%	D2V= 0 0%	
	D1= 3 6%	D1V= 1 2%	D2= 1 2%		
	SG= 3 6%	SGV= 0 0%	C3= 0 0%		
Total Units= 48		Total Vacant= 5 10%			
2010	A1= 23 48%	A1C= 5 10%	A1D= 4 8%	A1S= 10 21%	A1V= 4 8%
	A2= 4 8%	A2V= 0 0%	A3/4/5= 9 19%	A3/4/5V= 2 4%	B8V= 0 0%
	B1= 0 0%	B1V= 0 0%	B8= 0 0%	D2V= 0 0%	
	D1= 3 6%	D1V= 0 0%	D2= 3 6%		
	SG= 4 8%	SGV= 0 0%	C3= 0 0%		
Total Units= 48		Total Vacant= 6 13%			
2012	A1= 23 48%	A1C= 5 10%	A1D= 3 6%	A1S= 11 23%	A1V= 4 8%
	A2= 4 8%	A2V= 0 0%	A3/4/5= 11 23%	A3/4/5V= 0 0%	B8V= 0 0%
	B1= 0 0%	B1V= 0 0%	B8= 0 0%	D2V= 0 0%	
	D1= 2 4%	D1V= 1 2%	D2= 3 6%		
	SG= 4 8%	SGV= 0 0%	C3= 0 0%		
Total Units= 48		Total Vacant= 5 10%			
2014	A1= 22 46%	A1C= 5 10%	A1D= 4 8%	A1S= 12 25%	A1V= 1 2%
	A2= 3 6%	A2V= 0 0%	A3/4/5= 10 21%	A3/4/5V= 0 0%	B8V= 0 0%
	B1= 1 2%	B1V= 0 0%	B8= 0 0%	D2V= 0 0%	
	D1= 3 6%	D1V= 1 2%	D2= 3 6%		
	SG= 4 8%	SGV= 1 2%	C3= 0 0%		
Total Units= 48		Total Vacant= 3 6%			
2016	A1= 24 49%	A1C= 5 10%	A1D= 7 14%	A1S= 11 22%	A1V= 1 2%
	A2= 3 6%	A2V= 0 0%	A3/4/5= 11 22%	A3/4/5V= 0 0%	B8V= 0 0%
	B1= 1 2%	B1V= 0 0%	B8= 0 0%	D2V= 0 0%	
	D1= 2 4%	D1V= 2 4%	D2= 1 2%		
	SG= 4 8%	SGV= 1 2%	C3= 0 0%		
Total Units= 49		Total Vacant= 4 8%			
2018	A1= 26 52%	A1C= 5 10%	A1D= 7 14%	A1S= 10 20%	A1V= 4 8%
	A2= 2 4%	A2V= 1 2%	A3/4/5= 11 22%	A3/4/5V= 1 2%	B8V= 0 0%
	B1= 1 2%	B1V= 0 0%	B8= 0 0%	D2V= 0 0%	
	D1= 2 4%	D1V= 0 0%	D2= 1 2%		
	SG= 4 8%	SGV= 0 0%	C3= 0 0%	UC/UR= 1 2%	
Total Units= 50		Total Vacant= 7 14%			

All percentages are of the total number of units.

2-16 Upper Tooting Road

2004	A1= 3 43%	A1C= 1 14%	A1D= 0 0%	A1S= 2 29%	A1V= 0 0%
		A2= 2 29%	A2V= 0 0%	A3= 2 29%	A3V= 0 0%
		B1= 0 0%	B1V= 0 0%	B8= 0 0%	B8V= 0 0%
		D1= 0 0%	D1V= 0 0%	D2= 0 0%	D2V= 0 0%
		SG= 0 0%	SGV= 0 0%	C3= 0 0%	
Total Units= 7		Total Vacant= 0 0%			
2006	A1= 3 43%	A1C= 1 14%	A1D= 0 0%	A1S= 2 29%	A1V= 0 0%
		A2= 2 29%	A2V= 0 0%	A3/4/5= 2 29%	A3/4/5V= 0 0%
		B1= 0 0%	B1V= 0 0%	B8= 0 0%	B8V= 0 0%
		D1= 0 0%	D1V= 0 0%	D2= 0 0%	D2V= 0 0%
		SG= 0 0%	SGV= 0 0%	C3= 0 0%	
Total Units= 7		Total Vacant= 0 0%			
2008	A1= 3 43%	A1C= 1 14%	A1D= 0 0%	A1S= 2 29%	A1V= 0 0%
		A2= 1 14%	A2V= 1 14%	A3/4/5= 2 29%	A3/4/5V= 0 0%
		B1= 0 0%	B1V= 0 0%	B8= 0 0%	B8V= 0 0%
		D1= 0 0%	D1V= 0 0%	D2= 0 0%	D2V= 0 0%
		SG= 0 0%	SGV= 0 0%	C3= 0 0%	
Total Units= 7		Total Vacant= 1 14%			
2010	A1= 3 43%	A1C= 1 14%	A1D= 0 0%	A1S= 2 29%	A1V= 0 0%
		A2= 2 29%	A2V= 0 0%	A3/4/5= 2 29%	A3/4/5V= 0 0%
		B1= 0 0%	B1V= 0 0%	B8= 0 0%	B8V= 0 0%
		D1= 0 0%	D1V= 0 0%	D2= 0 0%	D2V= 0 0%
		SG= 0 0%	SGV= 0 0%	C3= 0 0%	
Total Units= 7		Total Vacant= 0 0%			
2012	A1= 3 43%	A1C= 1 14%	A1D= 0 0%	A1S= 2 29%	A1V= 0 0%
		A2= 2 29%	A2V= 0 0%	A3/4/5= 2 29%	A3/4/5V= 0 0%
		B1= 0 0%	B1V= 0 0%	B8= 0 0%	B8V= 0 0%
		D1= 0 0%	D1V= 0 0%	D2= 0 0%	D2V= 0 0%
		SG= 0 0%	SGV= 0 0%	C3= 0 0%	
Total Units= 7		Total Vacant= 0 0%			
2014	A1= 3 43%	A1C= 1 14%	A1D= 0 0%	A1S= 2 29%	A1V= 0 0%
		A2= 2 29%	A2V= 0 0%	A3/4/5= 2 29%	A3/4/5V= 0 0%
		B1= 0 0%	B1V= 0 0%	B8= 0 0%	B8V= 0 0%
		D1= 0 0%	D1V= 0 0%	D2= 0 0%	D2V= 0 0%
		SG= 0 0%	SGV= 0 0%	C3= 0 0%	
Total Units= 7		Total Vacant= 0 0%			
2016	A1= 3 43%	A1C= 1 14%	A1D= 0 0%	A1S= 2 29%	A1V= 0 0%
		A2= 2 29%	A2V= 0 0%	A3/4/5= 2 29%	A3/4/5V= 0 0%
		B1= 0 0%	B1V= 0 0%	B8= 0 0%	B8V= 0 0%
		D1= 0 0%	D1V= 0 0%	D2= 0 0%	D2V= 0 0%
		SG= 0 0%	SGV= 0 0%	C3= 0 0%	
Total Units= 7		Total Vacant= 0 0%			
2018	A1= 2 33%	A1C= 1 17%	A1D= 0 0%	A1S= 1 17%	A1V= 0 0%
		A2= 2 33%	A2V= 0 0%	A3/4/5= 2 33%	A3/4/5V= 0 0%
		B1= 0 0%	B1V= 0 0%	B8= 0 0%	B8V= 0 0%
		D1= 0 0%	D1V= 0 0%	D2= 0 0%	D2V= 0 0%
		SG= 0 0%	SGV= 0 0%	C3= 0 0%	
Total Units= 6		Total Vacant= 0 0%			

All percentages are of the total number of units.

Protected Core Shopping Frontages**2-16 Upper Tooting Road**

			Flspace m ²	2004	2006	2008	2010	2012	2014	2016	2018
2	The Wheatsheaf	Public House	410	A3	A4	A4	A4	A4	A4	A4	A4
4-8	Tooting Arena	Supermarket	70	A1S	A1S	A1S	A1S	A1S	A1S	A1S	A1C
			270	A1C	A1C	A1C	A1C	A1C	A1C	A1C	A1C
10	R&C Property Lawyers	Solicitor	60	A2	A2	A2	A2	A2	A2	A2	A2
12	Quality Express	Dry Cleaner	70	A1S	A1S	A1S	A1S	A1S	A1S	A1S	A1S
14	Roosters Piri Piri	Fast Food & Take Away	70	A3	A3	A3	A3	A3	A5	A5	A5
16	Prime Group	Estate Agent	100	A2	A2	A2V	A2	A2	A2	A2	A2
				7	7	7	7	7	7	7	7

47-71 Trinity Road

2004	A1= 6 60%	A1C= 3 30%	A1D= 2 20%	A1S= 1 10%	A1V= 0 0%
	A2= 1 10%	A2V= 0 0%	A3= 1 10%	A3V= 0 0%	A3/4/5V= 0 0%
	B1= 1 10%	B1V= 0 0%	B8= 0 0%	B8V= 0 0%	B8/9V= 0 0%
	D1= 1 10%	D1V= 0 0%	D2= 0 0%	D2V= 0 0%	D2/3V= 0 0%
	SG= 0 0%	SGV= 0 0%	C3= 0 0%		
Total Units= 10		Total Vacant= 0 0%			
2006	A1= 6 55%	A1C= 3 27%	A1D= 1 9%	A1S= 2 18%	A1V= 0 0%
	A2= 1 9%	A2V= 0 0%	A3/4/5= 2 18%	A3/4/5V= 0 0%	A3/4/5/6V= 0 0%
	B1= 1 9%	B1V= 0 0%	B8= 0 0%	B8V= 0 0%	B8/9V= 0 0%
	D1= 1 9%	D1V= 0 0%	D2= 0 0%	D2V= 0 0%	D2/3V= 0 0%
	SG= 0 0%	SGV= 0 0%	C3= 0 0%		
Total Units= 11		Total Vacant= 0 0%			
2008	A1= 6 55%	A1C= 3 27%	A1D= 1 9%	A1S= 2 18%	A1V= 0 0%
	A2= 1 9%	A2V= 0 0%	A3/4/5= 2 18%	A3/4/5V= 0 0%	A3/4/5/6V= 0 0%
	B1= 1 9%	B1V= 0 0%	B8= 0 0%	B8V= 0 0%	B8/9V= 0 0%
	D1= 1 9%	D1V= 0 0%	D2= 0 0%	D2V= 0 0%	D2/3V= 0 0%
	SG= 0 0%	SGV= 0 0%	C3= 0 0%		
Total Units= 11		Total Vacant= 0 0%			
2010	A1= 6 55%	A1C= 2 18%	A1D= 2 18%	A1S= 2 18%	A1V= 0 0%
	A2= 1 9%	A2V= 0 0%	A3/4/5= 3 27%	A3/4/5V= 0 0%	A3/4/5/6V= 0 0%
	B1= 0 0%	B1V= 0 0%	B8= 0 0%	B8V= 0 0%	B8/9V= 0 0%
	D1= 1 9%	D1V= 0 0%	D2= 0 0%	D2V= 0 0%	D2/3V= 0 0%
	SG= 0 0%	SGV= 0 0%	C3= 0 0%		
Total Units= 11		Total Vacant= 0 0%			
2012	A1= 6 55%	A1C= 2 18%	A1D= 1 9%	A1S= 3 27%	A1V= 0 0%
	A2= 1 9%	A2V= 0 0%	A3/4/5= 3 27%	A3/4/5V= 0 0%	A3/4/5/6V= 0 0%
	B1= 0 0%	B1V= 0 0%	B8= 0 0%	B8V= 0 0%	B8/9V= 0 0%
	D1= 1 9%	D1V= 0 0%	D2= 0 0%	D2V= 0 0%	D2/3V= 0 0%
	SG= 0 0%	SGV= 0 0%	C3= 0 0%		
Total Units= 11		Total Vacant= 0 0%			
2014	A1= 6 55%	A1C= 2 18%	A1D= 1 9%	A1S= 3 27%	A1V= 0 0%
	A2= 1 9%	A2V= 0 0%	A3/4/5= 2 18%	A3/4/5V= 0 0%	A3/4/5/6V= 0 0%
	B1= 0 0%	B1V= 0 0%	B8= 0 0%	B8V= 0 0%	B8/9V= 0 0%
	D1= 2 18%	D1V= 0 0%	D2= 0 0%	D2V= 0 0%	D2/3V= 0 0%
	SG= 0 0%	SGV= 0 0%	C3= 0 0%		
Total Units= 11		Total Vacant= 0 0%			
2016	A1= 6 55%	A1C= 2 18%	A1D= 1 9%	A1S= 3 27%	A1V= 0 0%
	A2= 1 9%	A2V= 0 0%	A3/4/5= 2 18%	A3/4/5V= 0 0%	A3/4/5/6V= 0 0%
	B1= 0 0%	B1V= 0 0%	B8= 0 0%	B8V= 0 0%	B8/9V= 0 0%
	D1= 1 9%	D1V= 1 9%	D2= 0 0%	D2V= 0 0%	D2/3V= 0 0%
	SG= 0 0%	SGV= 0 0%	C3= 0 0%		
Total Units= 11		Total Vacant= 1 9%			
2018	A1= 7 64%	A1C= 2 18%	A1D= 2 18%	A1S= 3 27%	A1V= 0 0%
	A2= 0 0%	A2V= 1 9%	A3/4/5= 2 18%	A3/4/5V= 0 0%	A3/4/5/6V= 0 0%
	B1= 0 0%	B1V= 0 0%	B8= 0 0%	B8V= 0 0%	B8/9V= 0 0%
	D1= 1 9%	D1V= 0 0%	D2= 0 0%	D2V= 0 0%	D2/3V= 0 0%
	SG= 0 0%	SGV= 0 0%	C3= 0 0%		
Total Units= 11		Total Vacant= 1 9%			

All percentages are of the total number of units.

Other Shopping Frontages**47-71 Trinity Road**

			Flspace m ²	2004	2006	2008	2010	2012	2014	2016	2018
47	Noodle Express	Fast Food & Take Away	70	A3	A3	A3	A3	A3	A3	A3	A3
49	Vacant A2	Vacant A2	70	A2	A2	A2	A2	A2	A2	A2	A2V
51	Ag Nail Bar & Beauty	Beauty Salon	60	A1D	A1S	A1S	A1S	A1S	A1S	A1S	A1S
53	Tooting Vapes	Vape Accessories	90	A1C	A1C	A1C	A3	A3	D1	D1V	A1D
55	Miss U Stationers	Stationer	50	A1C	A1C	A1C	A1C	A1C	A1C	A1C	A1C
57-59	Wandsworth Asian Community Centre	Community Centre	110	D1	D1	D1	D1	D1	D1	D1	D1
61	Tooting Pizza and Chicken	Fast Food & Take Away	70	-	A5	A5	A5	A5	A5	A5	A5
63-65	Mace	Newsagent	60	A1C	A1C	A1C	A1C	A1C	A1C	A1C	A1C
67	Paws	Charity Shop	60	A1S	A1S	A1S	A1S	A1S	A1S	A1D	A1D
69	Vicdebs & Metro Accommodation	Travel Agent	60	A1D	A1D	A1D	A1D	A1S	A1S	A1S	A1S
71	Trinity Barbers Salon	Barber	70	B1	B1	B1	A1S	A1S	A1S	A1S	A1S
				10	11	11	11	11	11	11	11

4-28 Trinity Road

2004	A1= 5 38%	A1C= 0 0%	A1D= 1 8%	A1S= 4 31%	A1V= 0 0%
		A2= 0 0%	A2V= 0 0%	A3= 5 38%	A3V= 0 0%
		B1= 0 0%	B1V= 0 0%	B8= 0 0%	B8V= 0 0%
		D1= 0 0%	D1V= 0 0%	D2= 0 0%	D2V= 0 0%
		SG= 3 23%	SGV= 0 0%	C3= 0 0%	
Total Units= 13		Total Vacant= 0 0%			
2006	A1= 5 38%	A1C= 0 0%	A1D= 0 0%	A1S= 4 31%	A1V= 1 8%
		A2= 0 0%	A2V= 0 0%	A3/4/5= 5 38%	A3/4/5V= 0 0%
		B1= 0 0%	B1V= 0 0%	B8= 0 0%	B8V= 0 0%
		D1= 0 0%	D1V= 0 0%	D2= 0 0%	D2V= 0 0%
		SG= 3 23%	SGV= 0 0%	C3= 0 0%	
Total Units= 13		Total Vacant= 1 8%			
2008	A1= 5 38%	A1C= 1 8%	A1D= 0 0%	A1S= 4 31%	A1V= 0 0%
		A2= 0 0%	A2V= 0 0%	A3/4/5= 5 38%	A3/4/5V= 0 0%
		B1= 0 0%	B1V= 0 0%	B8= 0 0%	B8V= 0 0%
		D1= 0 0%	D1V= 0 0%	D2= 0 0%	D2V= 0 0%
		SG= 3 23%	SGV= 0 0%	C3= 0 0%	
Total Units= 13		Total Vacant= 0 0%			
2010	A1= 4 31%	A1C= 0 0%	A1D= 0 0%	A1S= 4 31%	A1V= 0 0%
		A2= 0 0%	A2V= 0 0%	A3/4/5= 4 31%	A3/4/5V= 1 8%
		B1= 0 0%	B1V= 0 0%	B8= 0 0%	B8V= 0 0%
		D1= 0 0%	D1V= 0 0%	D2= 1 8%	D2V= 0 0%
		SG= 3 23%	SGV= 0 0%	C3= 0 0%	
Total Units= 13		Total Vacant= 1 8%			
2012	A1= 4 31%	A1C= 0 0%	A1D= 0 0%	A1S= 4 31%	A1V= 0 0%
		A2= 0 0%	A2V= 0 0%	A3/4/5= 5 38%	A3/4/5V= 0 0%
		B1= 0 0%	B1V= 0 0%	B8= 0 0%	B8V= 0 0%
		D1= 0 0%	D1V= 0 0%	D2= 1 8%	D2V= 0 0%
		SG= 3 23%	SGV= 0 0%	C3= 0 0%	
Total Units= 13		Total Vacant= 0 0%			
2014	A1= 4 31%	A1C= 0 0%	A1D= 0 0%	A1S= 4 31%	A1V= 0 0%
		A2= 0 0%	A2V= 0 0%	A3/4/5= 5 38%	A3/4/5V= 0 0%
		B1= 0 0%	B1V= 0 0%	B8= 0 0%	B8V= 0 0%
		D1= 0 0%	D1V= 0 0%	D2= 1 8%	D2V= 0 0%
		SG= 2 15%	SGV= 1 8%	C3= 0 0%	
Total Units= 13		Total Vacant= 1 8%			
2016	A1= 6 43%	A1C= 0 0%	A1D= 2 14%	A1S= 4 29%	A1V= 0 0%
		A2= 0 0%	A2V= 0 0%	A3/4/5= 5 36%	A3/4/5V= 0 0%
		B1= 0 0%	B1V= 0 0%	B8= 0 0%	B8V= 0 0%
		D1= 0 0%	D1V= 0 0%	D2= 1 7%	D2V= 0 0%
		SG= 1 7%	SGV= 1 7%	C3= 0 0%	
Total Units= 14		Total Vacant= 1 7%			
2018	A1= 6 40%	A1C= 0 0%	A1D= 2	A1S= 4 27%	A1V= 0 0%
		A2= 0 0%	A2V= 0	A3/4/5= 6 40%	A3/4/5V= 0 0%
		B1= 0 0%	B1V= 0	B8= 0 0%	B8V= 0 0%
		D1= 0 0%	D1V= 0	D2= 1 7%	D2V= 0 0%
		SG= 1 7%	SGV= 0	C3= 0 0%	UC/UR= 1 7%
Total Units= 15		Total Vacant= 1 7%			

All percentages are of the total number of units.

4-28 Trinity Road

			Flspace m ²	2004	2006	2008	2010	2012	2014	2016	2018
4	Cell Port	Mobile Devices Repair Shop	30	A1S	A1S	A1S	A1S	A1S	A1S	A1D	A1S
4A	Talk Home Mobile	Mobile Phone Shop	10							A1S	A1D
6	Amal	Restaurant	40	A3	A5	A5	A5V	A5	A3	A3	A3
8	Harris Barber Shop	Barber	40	A1S	A1S	A1S	A1S	A1S	A1S	A1S	A1S
10	Cleared Site	Under Construction	N/A	SG	SG	SG	SG	SG	SGV	UC	UC
12	Ali Baba	Fast Food & Take Away	70	A3	A5	A5	A5	A5	A5	A5	A5
14	The Imperial Durbar	Bar & Wine Bar	70	A3	A4	A4	A4	A4	A4	A4	A4
16	Polonez Travel	Travel Agent	20	A1S	A1S	A1S	A1S	A1S	A1S	A1D	A1S
16A	Magan Gallery	Jeweller	50							A1S	A1D
18	Cardamom Club	Fast Food & Take Away	80	A3	A5	A5	A5	A5	A5	A5	A5
20	The Launderette	Launderette	80	SG	SG	SG	SG	SG	SG	SG	SG
22	Harry's Chocolate Emporium	Café / Confectioner	40	SG	SG	SG	SG	SG	SG	SGV	A3
24	Trinity Hydro Centre	Hydrotherapy Centre	60	A1D	A1V	A1C	D2	D2	D2	D2	D2
26	Trinity Dry Cleaners	Dry Cleaner	70	A1S	A1S	A1S	A1S	A1S	A1S	A1S	A1S
28	The Dinner Box	Fast Food & Take Away	70	A3	A5	A5	A5	A5	A5	A5	A5
				13	13	13	13	13	13	15	15

Unit 4 had been subdivided at the time of the 2016 Survey.

Unit 16 had been subdivided at the time of the 2016 Survey.

30-48 Trinity Road

2004	A1= 6 67%	A1C= 3 33%	A1D= 1 11%	A1S= 1 11%	A1V= 1 11%
		A2= 1 11%	A2V= 0 0%	A3= 1 11%	A3V= 0 0%
		B1= 1 11%	B1V= 0 0%	B8= 0 0%	B8V= 0 0%
		D1= 0 0%	D1V= 0 0%	D2= 0 0%	D2V= 0 0%
		SG= 0 0%	SGV= 0 0%	C3= 0 0%	
Total Units= 9		Total Vacant= 1 11%			
2006	A1= 7 78%	A1C= 3 33%	A1D= 3 33%	A1S= 0 0%	A1V= 1 11%
		A2= 1 11%	A2V= 0 0%	A3/4/5= 1 11%	A3/4/5V= 0 0%
		B1= 0 0%	B1V= 0 0%	B8= 0 0%	B8V= 0 0%
		D1= 0 0%	D1V= 0 0%	D2= 0 0%	D2V= 0 0%
		SG= 0 0%	SGV= 0 0%	C3= 0 0%	
Total Units= 9		Total Vacant= 1 11%			
2008	A1= 7 78%	A1C= 3 33%	A1D= 2 22%	A1S= 0 0%	A1V= 2 22%
		A2= 1 11%	A2V= 0 0%	A3/4/5= 1 11%	A3/4/5V= 0 0%
		B1= 0 0%	B1V= 0 0%	B8= 0 0%	B8V= 0 0%
		D1= 0 0%	D1V= 0 0%	D2= 0 0%	D2V= 0 0%
		SG= 0 0%	SGV= 0 0%	C3= 0 0%	
Total Units= 9		Total Vacant= 2 22%			
2010	A1= 6 67%	A1C= 1 11%	A1D= 1 11%	A1S= 1 11%	A1V= 3 33%
		A2= 1 11%	A2V= 0 0%	A3/4/5= 0 0%	A3/4/5V= 1 11%
		B1= 0 0%	B1V= 0 0%	B8= 0 0%	B8V= 0 0%
		D1= 0 0%	D1V= 0 0%	D2= 1 11%	D2V= 0 0%
		SG= 0 0%	SGV= 0 0%	C3= 0 0%	
Total Units= 9		Total Vacant= 4 44%			
2012	A1= 6 67%	A1C= 1 11%	A1D= 1 11%	A1S= 1 11%	A1V= 3 33%
		A2= 1 11%	A2V= 0 0%	A3/4/5= 1 11%	A3/4/5V= 0 0%
		B1= 0 0%	B1V= 0 0%	B8= 0 0%	B8V= 0 0%
		D1= 0 0%	D1V= 0 0%	D2= 1 11%	D2V= 0 0%
		SG= 0 0%	SGV= 0 0%	C3= 0 0%	
Total Units= 9		Total Vacant= 3 33%			
2014	A1= 5 56%	A1C= 1 11%	A1D= 2 22%	A1S= 2 22%	A1V= 0 0%
		A2= 1 11%	A2V= 0 0%	A3/4/5= 1 11%	A3/4/5V= 0 0%
		B1= 1 11%	B1V= 0 0%	B8= 0 0%	B8V= 0 0%
		D1= 0 0%	D1V= 0 0%	D2= 1 11%	D2V= 0 0%
		SG= 0 0%	SGV= 0 0%	C3= 0 0%	
Total Units= 9		Total Vacant= 0 0%			
2016	A1= 5 56%	A1C= 1 11%	A1D= 3 33%	A1S= 1 11%	A1V= 0 0%
		A2= 1 11%	A2V= 0 0%	A3/4/5= 1 11%	A3/4/5V= 0 0%
		B1= 1 11%	B1V= 0 0%	B8= 0 0%	B8V= 0 0%
		D1= 0 0%	D1V= 0 0%	D2= 0 0%	D2V= 0 0%
		SG= 1 11%	SGV= 0 0%	C3= 0 0%	
Total Units= 9		Total Vacant= 0 0%			
2018	A1= 5 56%	A1C= 1 11%	A1D= 1 11%	A1S= 1 11%	A1V= 2 22%
		A2= 1 11%	A2V= 0 0%	A3/4/5= 1 11%	A3/4/5V= 0 0%
		B1= 1 11%	B1V= 0 0%	B8= 0 0%	B8V= 0 0%
		D1= 0 0%	D1V= 0 0%	D2= 0 0%	D2V= 0 0%
		SG= 1 11%	SGV= 0 0%	C3= 0 0%	
Total Units= 9		Total Vacant= 2 22%			

All percentages are of the total number of units.

30-48 Trinity Road

			Flspace m ²	2004	2006	2008	2010	2012	2014	2016	2018
30	Vacant A1	Vacant A1	90	A1S	A1V	A1V	A1V	A1V	A1D	A1D	A1V
32	Mr Boyz Barbers	Barber	60	A1C	A1C	A1C	A1V	A1V	A1S	A1S	A1S
34	Meza	Restaurant	60	A3	A5	A3	A3V	A3	A3	A3	A3
36	Vacant A1	Vacant A1	60	A2	A2	A2	A1S	A1S	A1S	A1D	A1V
38	Landmark	Estate Agent	60	B1	A1D	A1V	A2	A2	A2	A2	A2
40-42	Wandsworth Oasis	Charity Shop	220	A1D	A1D	A1D	A1D	A1D	A1D	A1D	A1D
44	Amore Studio	Video Production & Photographic St	60	A1V	A1D	A1D	D2	D2	D2	SG	SG
46	Care & Cure	Office	80	A1C	A1C	A1C	A1V	A1V	B1	B1	B1
48	Premier Cru	Wine Merchant	60	A1C	A1C	A1C	A1C	A1C	A1C	A1C	A1C
				9	9	9	9	9	9	9	9

50-60 Trinity Road

2004	A1= 5 83%	A1C= 1 17%	A1D= 1 17%	A1S= 1 17%	A1V= 2 33%
		A2= 0 0%	A2V= 0 0%	A3= 0 0%	A3V= 0 0%
		B1= 0 0%	B1V= 0 0%	B8= 0 0%	B8V= 0 0%
		D1= 0 0%	D1V= 0 0%	D2= 0 0%	D2V= 0 0%
		SG= 1 17%	SGV= 0 0%	C3= 0 0%	
Total Units= 6		Total Vacant= 2 33%			
2006	A1= 4 67%	A1C= 1 17%	A1D= 1 17%	A1S= 1 17%	A1V= 1 17%
		A2= 1 17%	A2V= 0 0%	A3/4/5= 0 0%	A3/4/5V= 0 0%
		B1= 1 17%	B1V= 0 0%	B8= 0 0%	B8V= 0 0%
		D1= 0 0%	D1V= 0 0%	D2= 0 0%	D2V= 0 0%
		SG= 0 0%	SGV= 0 0%	C3= 0 0%	
Total Units= 6		Total Vacant= 1 17%			
2008	A1= 3 50%	A1C= 1 17%	A1D= 1 17%	A1S= 1 17%	A1V= 0 0%
		A2= 1 17%	A2V= 0 0%	A3/4/5= 1 17%	A3/4/5V= 0 0%
		B1= 1 17%	B1V= 0 0%	B8= 0 0%	B8V= 0 0%
		D1= 0 0%	D1V= 0 0%	D2= 0 0%	D2V= 0 0%
		SG= 0 0%	SGV= 0 0%	C3= 0 0%	
Total Units= 6		Total Vacant= 0 0%			
2010	A1= 2 33%	A1C= 1 17%	A1D= 0 0%	A1S= 1 17%	A1V= 0 0%
		A2= 2 33%	A2V= 0 0%	A3/4/5= 1 17%	A3/4/5V= 0 0%
		B1= 0 0%	B1V= 0 0%	B8= 0 0%	B8V= 0 0%
		D1= 0 0%	D1V= 0 0%	D2= 0 0%	D2V= 0 0%
		SG= 1 17%	SGV= 0 0%	C3= 0 0%	
Total Units= 6		Total Vacant= 0 0%			
2012	A1= 2 33%	A1C= 1 17%	A1D= 0 0%	A1S= 1 17%	A1V= 0 0%
		A2= 2 33%	A2V= 0 0%	A3/4/5= 1 17%	A3/4/5V= 0 0%
		B1= 0 0%	B1V= 0 0%	B8= 0 0%	B8V= 0 0%
		D1= 0 0%	D1V= 0 0%	D2= 0 0%	D2V= 0 0%
		SG= 1 17%	SGV= 0 0%	C3= 0 0%	
Total Units= 6		Total Vacant= 0 0%			
2014	A1= 2 33%	A1C= 1 17%	A1D= 0 0%	A1S= 1 17%	A1V= 0 0%
		A2= 0 0%	A2V= 0 0%	A3/4/5= 1 17%	A3/4/5V= 0 0%
		B1= 0 0%	B1V= 0 0%	B8= 0 0%	B8V= 0 0%
		D1= 1 17%	D1V= 0 0%	D2= 0 0%	D2V= 0 0%
		SG= 2 33%	SGV= 0 0%	C3= 0 0%	
Total Units= 6		Total Vacant= 0 0			
2016	A1= 2 33%	A1C= 1 17%	A1D= 0 0%	A1S= 1 17%	A1V= 0 0%
		A2= 0 0%	A2V= 0 0%	A3/4/5= 1 17%	A3/4/5V= 0 0%
		B1= 0 0%	B1V= 0 0%	B8= 0 0%	B8V= 0 0%
		D1= 1 17%	D1V= 0 0%	D2= 0 0%	D2V= 0 0%
		SG= 2 33%	SGV= 0 0%	C3= 0 0%	
Total Units= 6		Total Vacant= 0 0			
2018	A1= 2 33%	A1C= 1 17%	A1D= 0 0%	A1S= 1 17%	A1V= 0 0%
		A2= 0 0%	A2V= 0 0%	A3/4/5= 0 0%	A3/4/5V= 1 17%
		B1= 0 0%	B1V= 0 0%	B8= 0 0%	B8V= 0 0%
		D1= 1 17%	D1V= 0 0%	D2= 0 0%	D2V= 0 0%
		SG= 2 33%	SGV= 0 0%	C3= 0 0%	
Total Units= 6		Total Vacant= 1 17%			

All percentages are of the total number of units.

50-60 Trinity Road

			Flspace m ²	2004	2006	2008	2010	2012	2014	2016	2018
50	T. Yogi Newsagents	Newsagent	70	A1C	A1C	A1C	A1C	A1C	A1C	A1C	A1C
52	Bhakti Arts Photography	Photographer	70	A1D	A1D	A1D	SG	SG	SG	SG	SG
54	Vacant A3	Vacant A3	70	A1V	A1V	A3	A3	A3	A3	A3	A3V
56	Reliance Haircare	Hairdresser	70	A1S	A1S	A1S	A1S	A1S	A1S	A1S	A1S
58	London Cupping Clinic	Health Clinic	70	SG	A2	A2	A2	A2	D1	D1	D1
60	Monelle	Beauty Salon	70	A1V	B1	B1	A2	A2	SG	SG	SG
				6	6	6	6	6	6	6	6

18-30 Upper Tooting Road

2004	A1= 4 44%	A1C= 1 11%	A1D= 2 22%	A1S= 0 0%	A1V= 1 11%
		A2= 0 0%	A2V= 0 0%	A3= 1 11%	A3V= 0 0%
		B1= 0 0%	B1V= 0 0%	B8= 0 0%	B8V= 0 0%
		D1= 3 33%	D1V= 0 0%	D2= 1 11%	D2V= 0 0%
		SG= 0 0%	SGV= 0 0%	C3= 0 0%	
Total Units= 9		Total Vacant= 1 11%			
2006	A1= 4 44%	A1C= 1 11%	A1D= 1 11%	A1S= 0 0%	A1V= 2 22%
		A2= 0 0%	A2V= 0 0%	A3/4/5= 1 11%	A3/4/5V= 0 0%
		B1= 0 0%	B1V= 0 0%	B8= 0 0%	B8V= 0 0%
		D1= 3 33%	D1V= 0 0%	D2= 1 11%	D2V= 0 0%
		SG= 0 0%	SGV= 0 0%	C3= 0 0%	
Total Units= 9		Total Vacant= 2 22%			
2008	A1= 4 44%	A1C= 1 11%	A1D= 1 11%	A1S= 0 0%	A1V= 2 22%
		A2= 0 0%	A2V= 0 0%	A3/4/5= 1 11%	A3/4/5V= 0 0%
		B1= 0 0%	B1V= 0 0%	B8= 0 0%	B8V= 0 0%
		D1= 2 22%	D1V= 1 11%	D2= 1 11%	D2V= 0 0%
		SG= 0 0%	SGV= 0 0%	C3= 0 0%	
Total Units= 9		Total Vacant= 3 33%			
2010	A1= 5 56%	A1C= 1 11%	A1D= 1 11%	A1S= 2 22%	A1V= 1 11%
		A2= 0 0%	A2V= 0 0%	A3/4/5= 1 11%	A3/4/5V= 0 0%
		B1= 0 0%	B1V= 0 0%	B8= 0 0%	B8V= 0 0%
		D1= 2 22%	D1V= 0 0%	D2= 1 11%	D2V= 0 0%
		SG= 0 0%	SGV= 0 0%	C3= 0 0%	
Total Units= 9		Total Vacant= 1 11%			
2012	A1= 5 56%	A1C= 1 11%	A1D= 1 11%	A1S= 2 22%	A1V= 1 11%
		A2= 0 0%	A2V= 0 0%	A3/4/5= 1 11%	A3/4/5V= 0 0%
		B1= 0 0%	B1V= 0 0%	B8= 0 0%	B8V= 0 0%
		D1= 1 11%	D1V= 1 11%	D2= 1 11%	D2V= 0 0%
		SG= 0 0%	SGV= 0 0%	C3= 0 0%	
Total Units= 9		Total Vacant= 2 22%			
2014	A1= 5 56%	A1C= 1 11%	A1D= 1 11%	A1S= 2 22%	A1V= 1 11%
		A2= 1 11%	A2V= 0 0%	A3/4/5= 1 11%	A3/4/5V= 0 0%
		B1= 0 0%	B1V= 0 0%	B8= 0 0%	B8V= 0 0%
		D1= 0 0%	D1V= 1 11%	D2= 1 11%	D2V= 0 0%
		SG= 0 0%	SGV= 0 0%	C3= 0 0%	
Total Units= 9		Total Vacant= 2 22%			
2016	A1= 5 56%	A1C= 1 11%	A1D= 1 11%	A1S= 2 22%	A1V= 1 11%
		A2= 1 11%	A2V= 0 0%	A3/4/5= 2 22%	A3/4/5V= 0 0%
		B1= 0 0%	B1V= 0 0%	B8= 0 0%	B8V= 0 0%
		D1= 0 0%	D1V= 1 11%	D2= 0 0%	D2V= 0 0%
		SG= 0 0%	SGV= 0 0%	C3= 0 0%	
Total Units= 9		Total Vacant= 2 22%			
2018	A1= 6 67%	A1C= 1 11%	A1D= 2 22%	A1S= 1 11%	A1V= 2 22%
		A2= 1 11%	A2V= 0 0%	A3/4/5= 2 22%	A3/4/5V= 0 0%
		B1= 0 0%	B1V= 0 0%	B8= 0 0%	B8V= 0 0%
		D1= 0 0%	D1V= 0 0%	D2= 0 0%	D2V= 0 0%
		SG= 0 0%	SGV= 0 0%	C3= 0 0%	
Total Units= 9		Total Vacant= 2 22%			

All percentages are of the total number of units.

18-30 Upper Tooting Road

			Flspace m ²	2004	2006	2008	2010	2012	2014	2016	2018
18	Nettles Pharmacy	Chemist	70	A1C	A1C	A1C	A1C	A1C	A1C	A1C	A1C
20	Marble Marble	Stonemason	70	D1	D1	D1	D1	D1V	D1V	D1V	A1D
22	Vacant A1	Vacant A1	70	D1	D1	D1V	A1S	A1S	A1S	A1S	A1V
24	Vacant A1	Vacant A1	70	A1V	A1V	A1V	A1V	A1V	A1V	A1V	A1V
26A	Ladbrokes	Betting Shop	120	D1	D1	D1	D1	D1	A2	A2	A2
26B	Relaunch	Fast Food & Take Away	80	A3	A5	A3	A3	A3	A5	A5	A5
26C	Karima & Saira	Hairdresser	70	A1D	A1V	A1V	A1S	A1S	A1S	A1S	A1S
28	The Classic Venue	Restaurant	110	D2	D2	D2	D2	D2	D2	A3	A3
30	Tooting Carpets	Carpet Shop	80	A1D	A1D	A1D	A1D	A1D	A1D	A1D	A1D
				9	9	9	9	9	9	9	9

