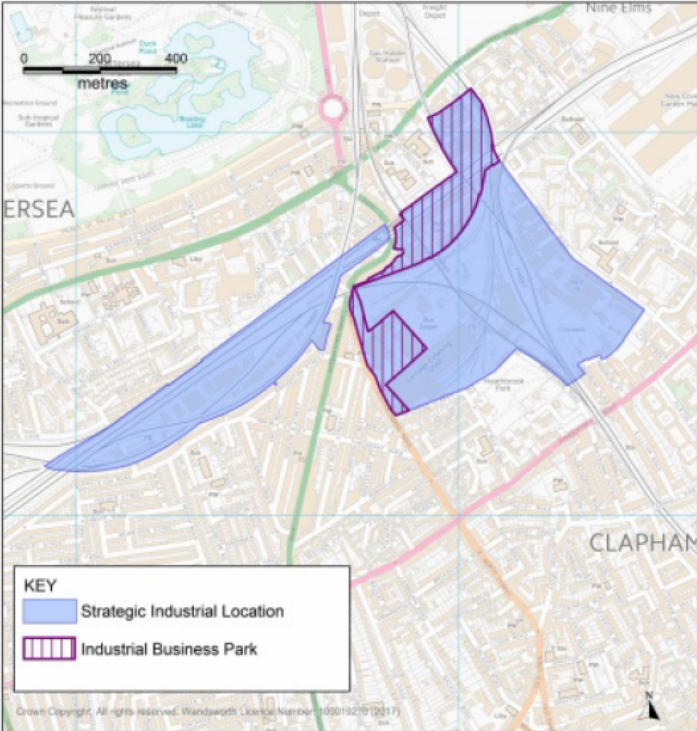
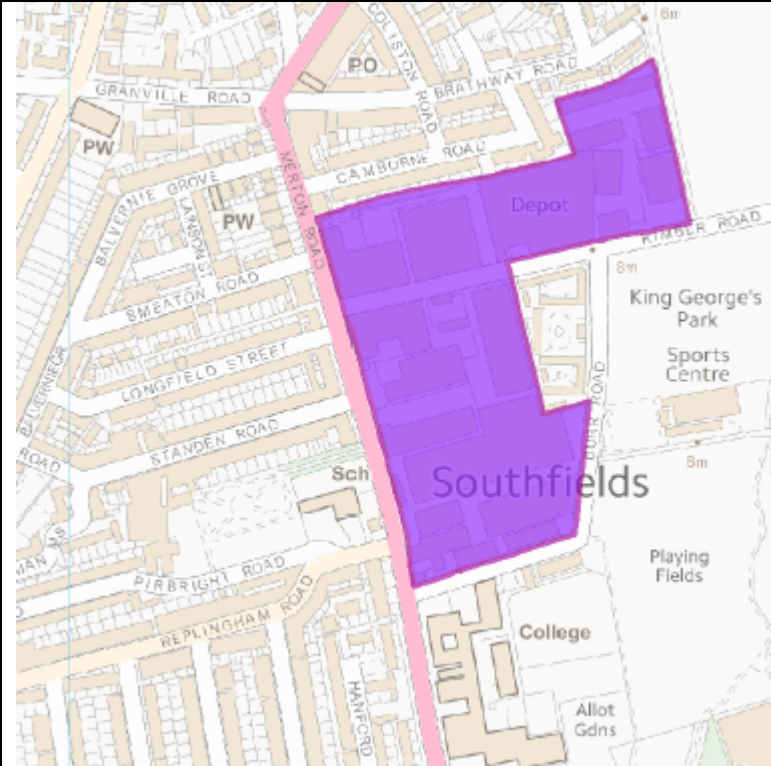


Appendix 1: Policies Map changes

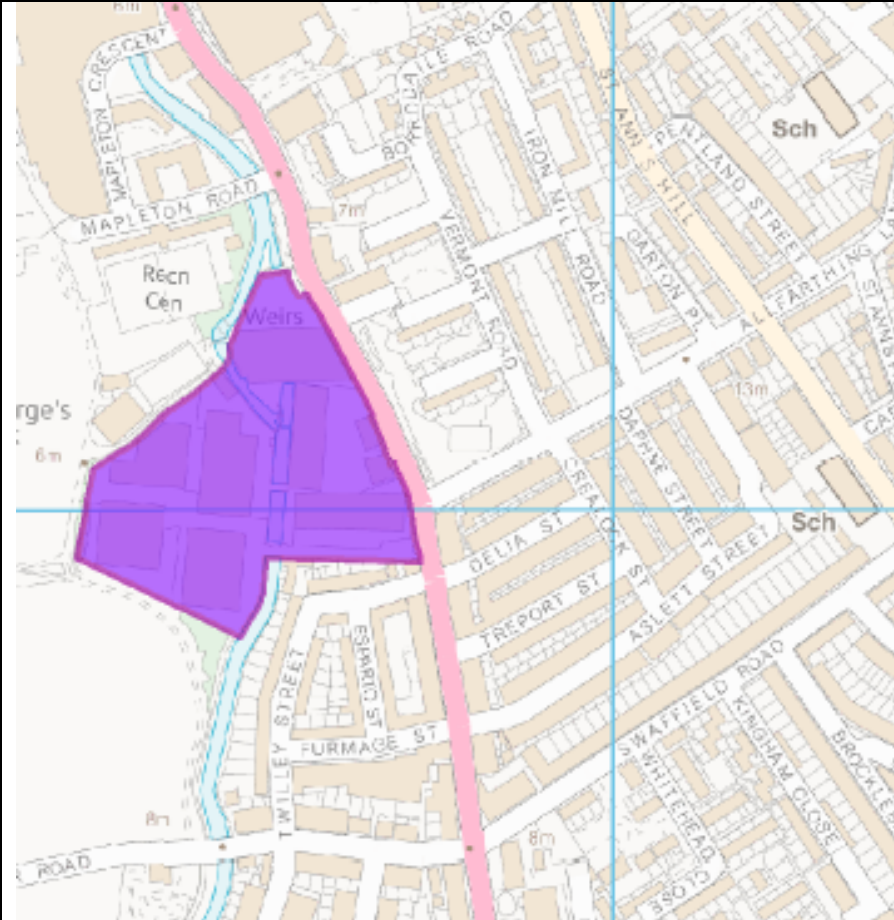
The table below corresponds with the Additional Modifications table - see associated Additional Modification in the reference column.

Appendix 1 sets out those changes to the Policies Map not covered as set out within SD-002 Local Plan – Policies Map Changes Document. This should be read in conjunction with SD-002 Local Plan – Policies Map Changes Document for all proposed Policy map changes.

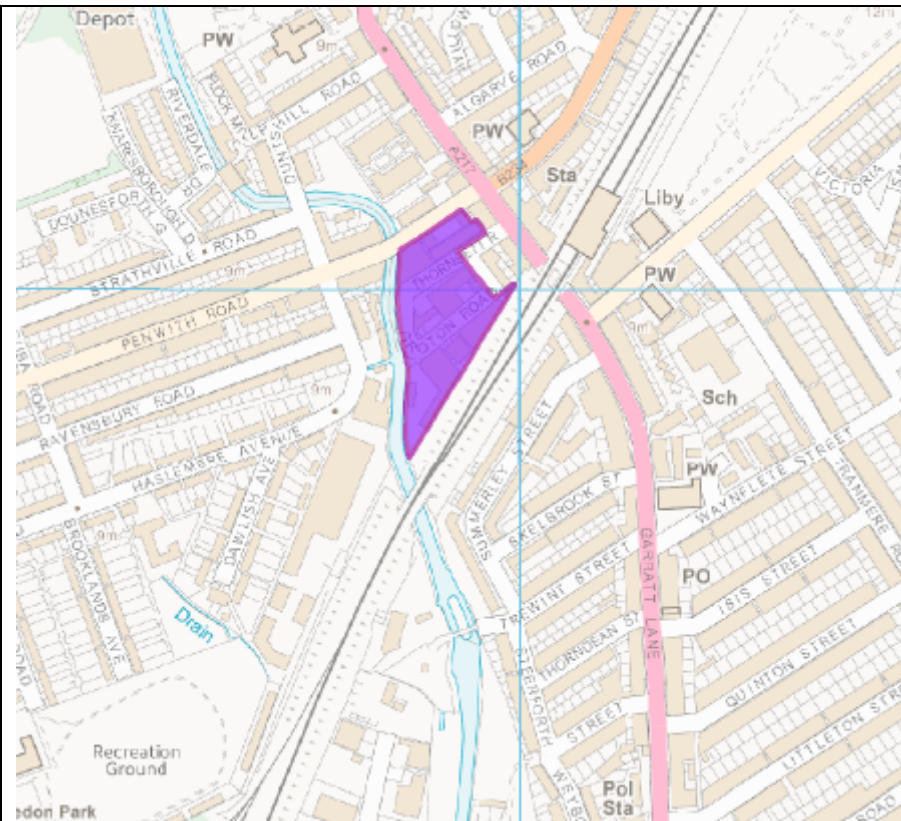
Additional Modification Ref.	Title	Number	Change to Policies Map
AM/04	Policy E13 Protected Employment land and premises	Figure 2 Strategic Industrial Location	 <p>The map shows a geographical area in Clapham, Wandsworth, London. A large area is shaded in light blue, representing the Strategic Industrial Location. Within this area, a smaller section is outlined with a purple hatched pattern, representing the Industrial Business Park. The map includes a scale bar from 0 to 400 metres, a north arrow, and labels for 'ERSEA' and 'CLAPHAM'. A key in the bottom left corner identifies the blue shading as 'Strategic Industrial Location' and the purple hatched pattern as 'Industrial Business Park'. A copyright notice at the bottom reads 'Crown Copyright. All rights reserved. Wandsworth Licence Number: 1000192/012017'.</p>
AM/05	Policy E13 Protected Employment land and premises	Figure 3 Locally Significant Industrial Areas	Locally Significant Industrial Areas



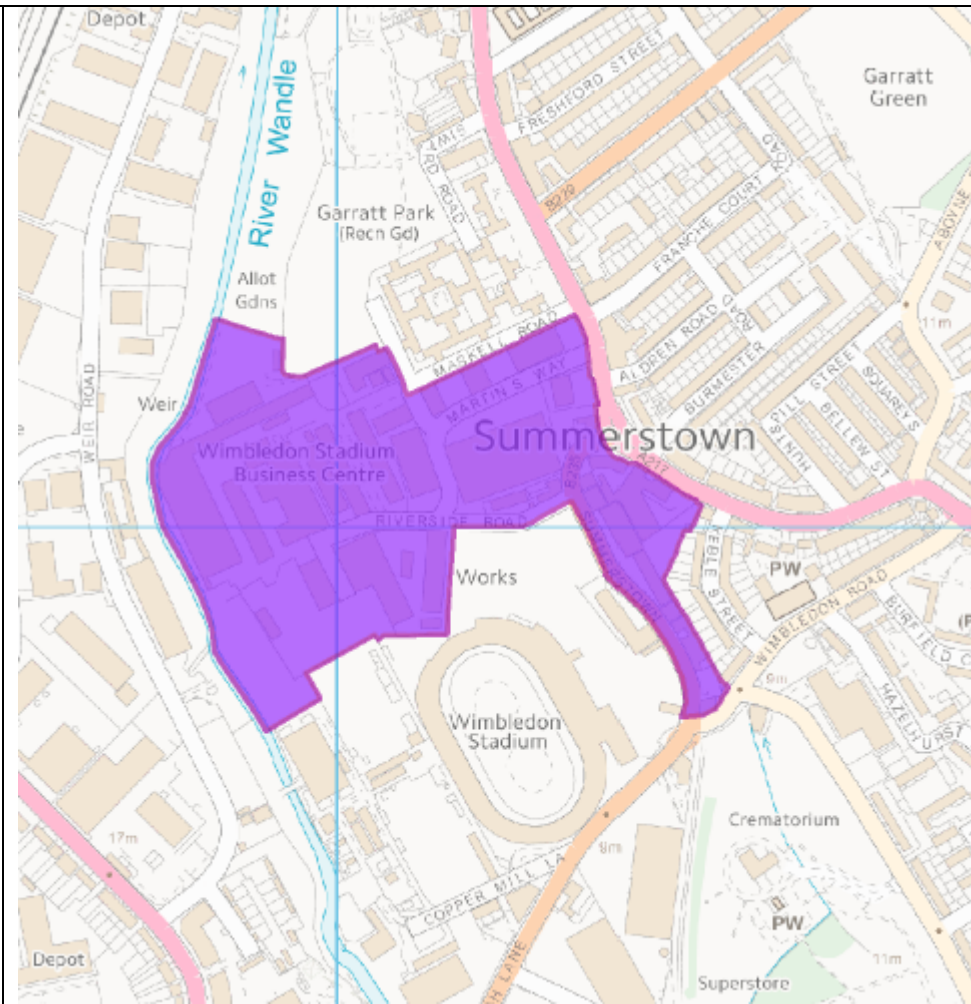
Kimber Road LSIA
Policies Map Reference 64



Old Sergeant Road LSIA
Policies Map Reference 63



Thornsett Road LSIA
Policies Map Reference 67



Summerstown LSIA
Policies Map reference 62

AM/06-AM/08

Policy E13 Protected Employment land and premises

Figure 4, 5 and 6

Employment Protection Areas to be identified within the Policies map:



57 Putney Bridge road, 88-92 Putney Bridge Road and 2-3 Adelaide Road

Policies Map reference to be confirmed upon drafting of Policies Map following adoption



7a Putney Bridge road, Triangle House 2 Broomhill Road and Spencer Court, and 140-142 Wandsworth High Street.

Policies Map reference to be confirmed upon drafting of Policies Map following adoption. Each site will be individually numbered.