




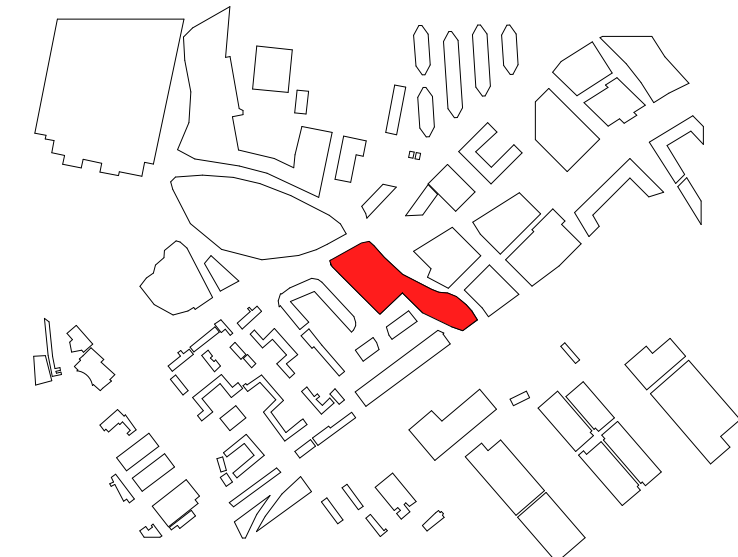
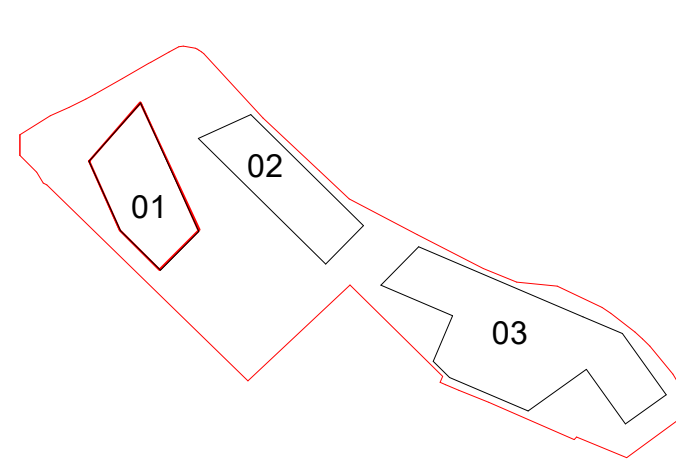
**Notes & Key:** HWS Ref: 2278  
 Dimensions are not to be scaled from on this document. Notify Howells of discrepancies affecting the information shown. This drawing is copyright of Howells, the trading name of Glenn Howells Architects Limited.

— Site Application Boundary  
 - - - Sewer Easement

TOPOGRAPHICAL SURVEY BASED ON DRAWING:  
**CSE-AC119\_001 - Booker, Battersea - Topo Survey RevB**  
 RED LINE BOUNDARY IS INDICATIVE AND BASED ON OS INFORMATION, SUBJECT TO FINAL CONFIRMATION FROM WATKIN JONES REGARDING ITS RELATIONSHIP WITH THE LAND REGISTRY BOUNDARY.  
 GLENN HOWELLS ARCHITECTS TAKE NO RESPONSIBILITY FOR THE LOCATION OF LEGAL BOUNDARIES INDICATED ON THIS DRAWING.



Location:



Status:  
**PLANNING**

Revision History:  
 P01 Issued for Planning  
 P02 Issued for Planning

Checked: AS  
 18/04/2023 SI  
 16/08/2024 AS

Project & Client:  
 41-59 Battersea Park Road  
 Watkin Jones

File Title:  
 Plot 01 - L11 Floor Plan

File ID:  
 2278-GHA-01-11-DR-A-05511

Scale: 1 : 100 @A1

Revision:  
 P02